

WW-7
8-30-06



West Virginia Department of Environmental Protection
Office of Oil and Gas
WELL LOCATION FORM: GPS

API: 47-039-01788 WELL NO.: 809103
 FARM NAME: Sallie J. Dickinson
 RESPONSIBLE PARTY NAME: Diversified Production LLC
 COUNTY: Kanawha DISTRICT: Elk
 QUADRANGLE: Mammoth
 SURFACE OWNER: H.C Dickinson LLC
 ROYALTY OWNER: H.C Dickinson LLC
 UTM GPS NORTHING: 4,239,617.13
 UTM GPS EASTING: 467,261.04 GPS ELEVATION: 1411.2'

The Responsible Party named above has chosen to submit GPS coordinates in lieu of preparing a new well location plat for a plugging permit or assigned API number on the above well. The Office of Oil and Gas will not accept GPS coordinates that do not meet the following requirements:

1. Datum: NAD 1983, Zone: 17 North, Coordinate Units: meters, Altitude: height above mean sea level (MSL) – meters.
2. Accuracy to Datum – 3.05 meters
3. Data Collection Method:

Survey grade GPS : Post Processed Differential

Real-Time Differential

Mapping Grade GPS : Post Processed Differential

Real-Time Differential

4. Letter size copy of the topography map showing the well location.

I the undersigned, hereby certify this data is correct to the best of my knowledge and belief and shows all the information required by law and the regulations issued and prescribed by the Office of Oil and Gas.

Signature

PO
Director Production

Title

03/19/2021

Date

RECEIVED
Office of Oil and Gas

MAY 12 2021

WV Department of
Environmental Protection





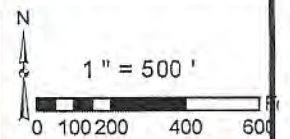
Diversified Gas & Oil
Corporation
100 Diversified Way
Pikeville KY, 41051

47-039-01788

Plugging Map

Legend

-  Well
-  Access Road
-  Pits
-  Pad
-  Public Roads



Well No.: 47-039-01788
UTM83-17, Meters
North: 467261.04
East: 4239617.13
Elev.: 430.26 M
Elev.: 1411.25 Ft

*By 2011
2012
10' x 8' Deep*

CAMPBELL'S CREEK DR

4703901788P