

NOTES:

All known oil & gas wells within 2,400' of the proposed well location are shown hereon.


The bearings and distances shown hereon are based on the WV State Plane Coordinate System, NAD 27 South Zone.

West Virginia State Plane
 South Zone NAD '27
 N 446,346.28 : E 1,870,109.84
 UTM 17 - NAD 83 - Meters
 N 4,230,879.88 : E 460,437.25

FILE #: _____
 DRAWING #: Bowers 19.dwg
 SCALE: 1" = 1000'
 MINIMUM DEGREE OF ACCURACY: 1 : 12,729
 PROVEN SOURCE OF ELEVATION: Global Positioning System (GPS)

I THE UNDERSIGNED, HEREBY CERTIFY THAT THIS PLAT IS CORRECT TO THE BEST OF MY KNOWLEDGE AND BELIEF AND SHOWS ALL THE INFORMATION REQUIRED BY LAW AND THE REGULATIONS ISSUED AND PRESCRIBED BY THE DEPARTMENT OF ENVIRONMENTAL PROTECTION.

Signed: [Signature]
 R.P.E.: _____ L.L.S.: 1993



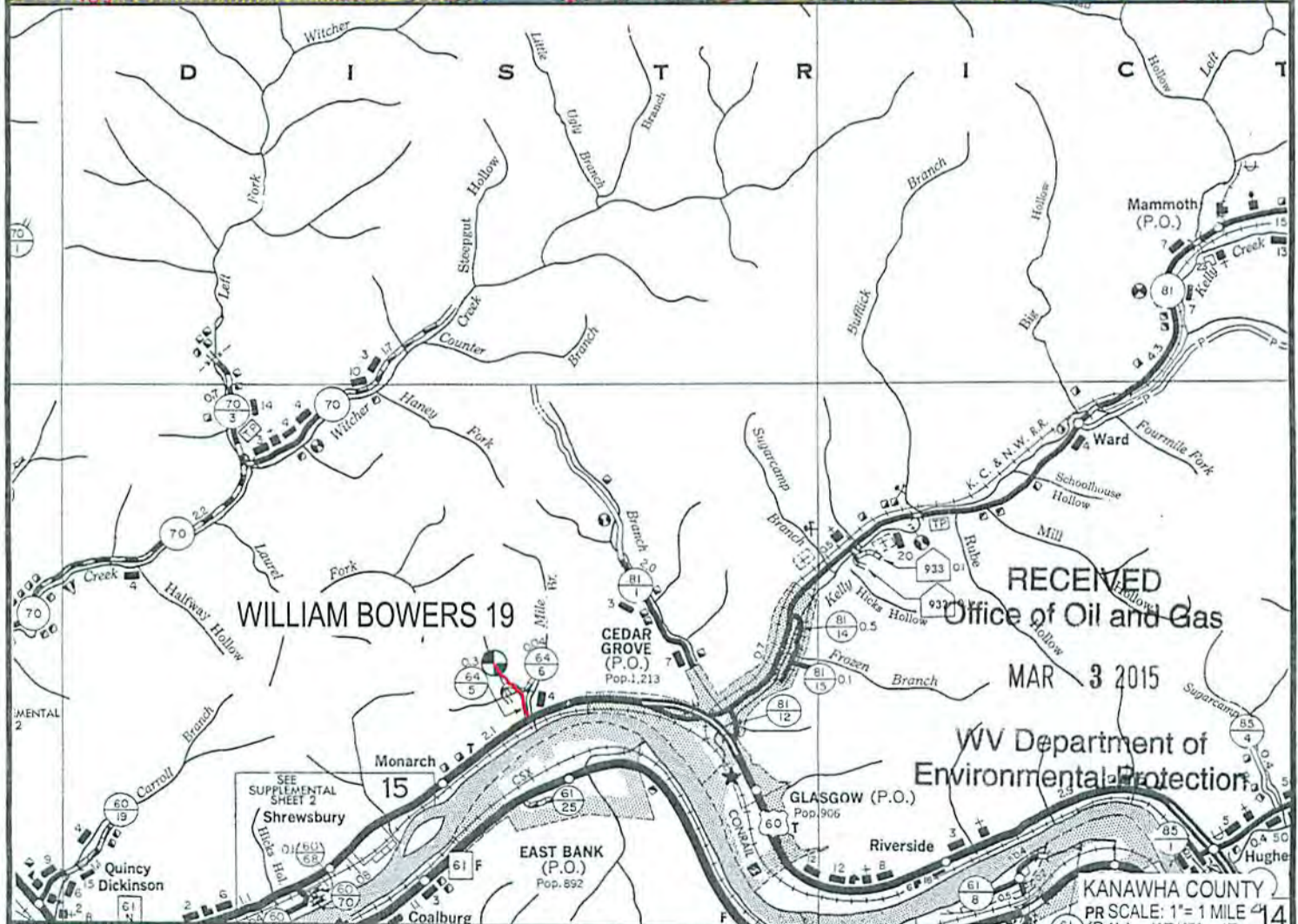
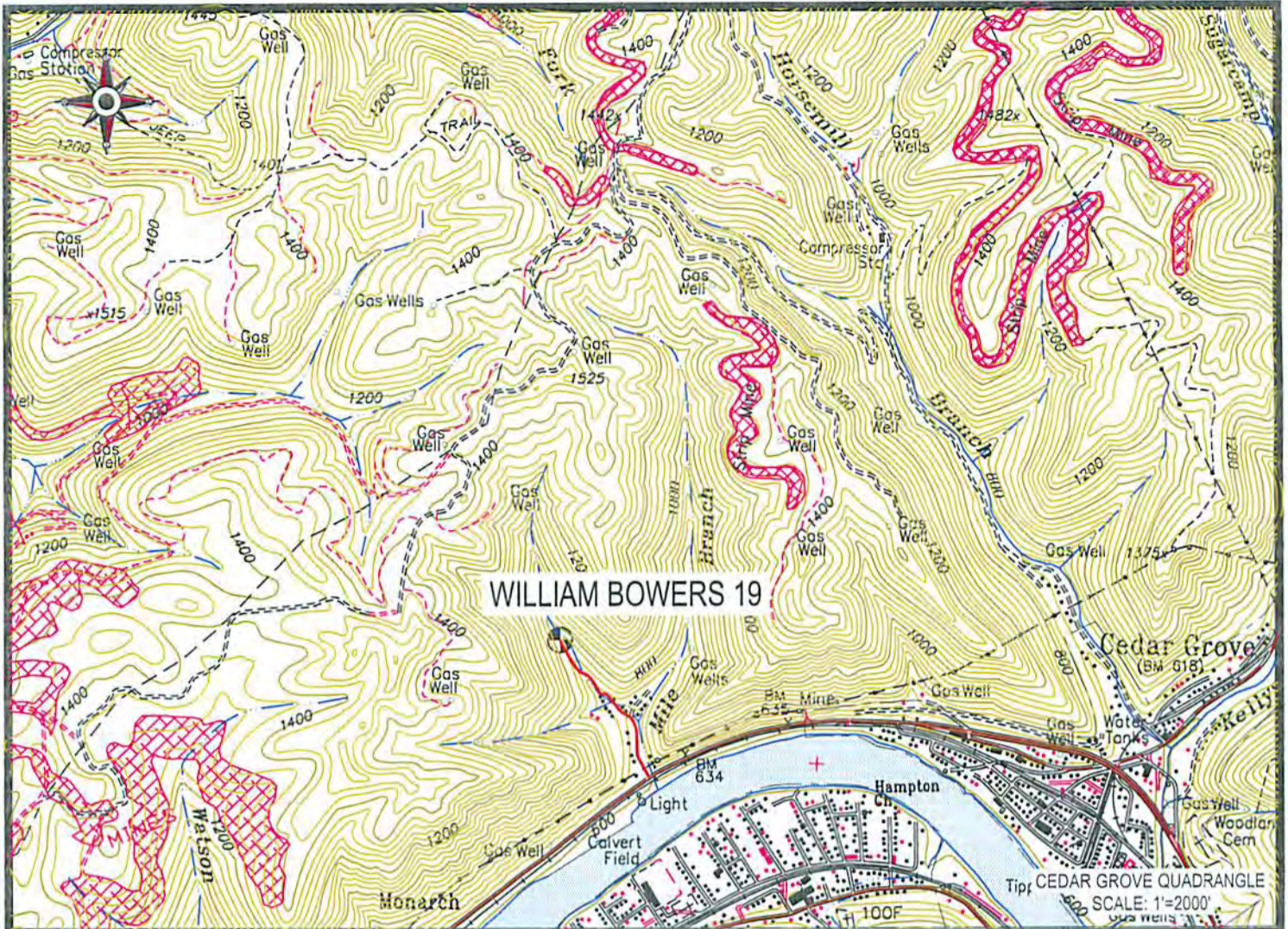
(+) DENOTES LOCATION OF WELL ON UNITED STATES TOPOGRAPHIC MAPS
 WVDEP
 OFFICE OF OIL & GAS
 601 57TH STREET
 CHARLESTON, WV 25304



DATE: October 6, 2014
 OPERATOR'S WELL #: William Bowers 19
 API WELL #: 47 039 02862 P
 STATE COUNTY PERMIT

Well Type: Oil Waste Disposal Production Deep
 Gas Liquid Injection Storage Shallow

WATERSHED: Unnamed Tributary of Mile Branch ELEVATION: 825.33'
 COUNTY/DISTRICT: Kanawha / Cabin Creek QUADRANGLE: Cedar Grove
 SURFACE OWNER: Robin Land Company ACREAGE: 8,997.75
 OIL & GAS ROYALTY OWNER: William Bowers Estate ACREAGE: 1,532
 LEASE #: 47-0618 DRILL CONVERT DRILL DEEPER REDRILL FRACTURE OR STIMULATE
 PLUG OFF OLD FORMATION PERFORATE NEW FORMATION PLUG & ABANDON
 CLEAN OUT & REPLUG OTHER CHANGE (SPECIFY): _____
 TARGET FORMATION: _____ ESTIMATED DEPTH: _____
 WELL OPERATOR Cabot Oil & Gas Corp. DESIGNATED AGENT Whitney Johnson
 Address Five Penn Center West, Suite 401 Address P.O. Box 450
 City Pittsburgh State PA Zip Code 15276 City Glasgow State WV Zip Code 25086



 Cabot Oil & Gas Corporation

WILLIAM BOWERS 19
LOCATION MAP

LOCATED ON THE WATERS OF AN UNNAMED TRIBUTARY
OF MILES BRANCH
CABIN CREEK DISTRICT, KANAWHA COUNTY, WV
CEDAR GROVE 7.5' QUADRANGLE

 **CUNNINGHAM**
LAND SURVEYING & MAPPING SERVICES, LLC

• 5213 STEPHEN WAY •
• CROSS LANES, WEST VIRGINIA 25313 •
• VOICE (304) 561-4129 • FAX (304) 776-0703 •
• E-MAIL ADDRESS • DKCUNNINGHAM@SUDDENLINK.NET •

| | |
|--|--------------------|
| PROJECT NO. CABOT | DWG. BOWERS 19 LOC |
| DATE: 10-06-14 | SCALE: AS NOTED |
| CHK'D BY: D.K.C. | |
| DRAWN BY: G. PERKINS FILE: C:\PROJECT FOLDER\CABOT | |