



west virginia department of environmental protection

Office of Oil and Gas
601 57th Street, S.E.
Charleston, WV 25304
(304) 926-0450
fax: (304) 926-0452

Harold D. Ward, Cabinet Secretary
www.dep.wv.gov

Wednesday, June 11, 2025
WELL WORK PLUGGING PERMIT
Vertical Plugging

GREYLOCK CONVENTIONAL, LLC
500 CORPORATE LANDING

CHARLESTON, WV 25311

Re: Permit approval for 2
47-039-03372-00-00

This well work permit is evidence of permission granted to perform the specified well work at the location described on the attached pages and located on the attached plat, subject to the provisions of Chapter 22 of the West Virginia Code of 1931, as amended, and all rules and regulations promulgated thereunder, and to any additional specific conditions and provisions outlined in the pages attached hereto. Notification shall be given by the operator to the Oil and Gas Inspector at least 24 hours prior to the construction of roads, locations, and/or pits for any permitted work. In addition, the well operator shall notify the same inspector 24 hours before any actual well work is commenced and prior to running and cementing casing. Spills or emergency discharges must be promptly reported by the operator to 1-800-642-3074 and to the Oil and Gas Inspector.

Upon completion of the plugging well work, the above named operator will reclaim the site according to the provisions of WV Code 22-6-30. Please be advised that form WR-38, Affidavit of Plugging and Filling Well, is to be submitted to this office within 90 days of completion of permitted well work, as should form WR-34 Discharge Monitoring Report within 30 days of discharge of pits, if applicable. Failure to abide by all statutory and regulatory provisions governing all duties and operations hereunder may result in suspension or revocation of this permit and, in addition, may result in civil and/or criminal penalties being imposed upon the operators.

Per 35 CSR 4-5.2.g this permit will expire in two (2) years from the issue date unless permitted well work is commenced. If there are any questions, please feel free to contact me at (304) 926- 0450.

James A. Martin
Chief

Operator's Well Number:
Farm Name: OHLEY TRUST
U.S. WELL NUMBER: 47-039-03372-00-00
Vertical Plugging
Date Issued: 6/11/2025

A handwritten signature in blue ink, likely of James A. Martin, is written over a blue circular stamp.

Promoting a healthy environment.

06/13/2025

PERMIT CONDITIONS

West Virginia Code §22-6-11 allows the Office of Oil and Gas to place specific conditions upon this permit. Permit conditions have the same effect as law. Failure to adhere to the specified permit conditions may result in enforcement action.

CONDITIONS

1. All pits must be lined with a minimum of 20 mil thickness synthetic liner.
2. In the event of an accident or explosion causing loss of life or serious personal injury in or about the well or while working on the well, the well operator or its contractor shall give notice, stating the particulars of the accident or explosion, to the oil and gas inspector and the Chief within twenty-four (24) hours.
3. Well work activities shall not constitute a hazard to the safety of persons.
4. Notification shall be given by the operator to the Oil and Gas Inspector at least 24 hours prior to the construction of roads, locations and/or pits for any permitted work. In addition, the well operator shall notify the same inspector 24 hours before any actual well work is commenced and prior to running and cementing casing.

1) Date June 1, 2025
2) Operator's
Well No. 47-039-03372
3) API Well No. 47-039 - 03372

STATE OF WEST VIRGINIA
DEPARTMENT OF ENVIRONMENTAL PROTECTION
OFFICE OF OIL AND GAS

APPLICATION FOR A PERMIT TO PLUG AND ABANDON

4) Well Type: Oil ____/ Gas x/ Liquid injection ____/ Waste disposal ____/
(If "Gas, Production x or Underground storage ____) Deep ____/ Shallow x

5) Location: Elevation 1560 Watershed Cabin Creek
District Cabin Creek County Kanawha Quadrangle Montgomery 7.5

6) Well Operator Greylock Conventional, LLC. 7) Designated Agent Joe Farris
Address 500 Corporate Landing Address 500 Corporate Landing
Charleston, WV 25311 Charleston, WV 25311

8) Oil and Gas Inspector to be notified 9) Plugging Contractor
Name Terry Urban Name R & R Well Services
Address P.O. Box 1207 Address 42 Lynch Ridge Road
Clendenin, WV 25045 Walton, WV 25286

10) Work Order: The work order for the manner of plugging this well is as follows:
PLEASE SEE ATTACHED

RECEIVED
Office of Oil and Gas
MAY 30 2025
WV Department of
Environmental Protection

Notification must be given to the district oil and gas inspector 24 hours before permitted work can commence.

Work order approved by inspector  Date 5-28-25

06/13/2025

Ohley 2 P&A Procedure:

Casing Details				
OD (in)	Weight & Grade	Depth (ft)	Hole Size	Cement (sks)
8-5/8"	NA	733	NA	200
4-1/2"	NA	3024	NA	125

Plug Table				
Plug #	To Cover	Top	Bottom	Plug Height
1	Perfs	2833	ATD	?
2	Casing cut (50' in 50' out)	?	?	100
3	Elevation	1510	1610	100
4	Salt Sand	1046	1146	100
5	8-5/8" casing shoe	683	783	100
6	Surface	Surface	100	100

1. Notify the inspector at least 24 hours prior to conducting abandonment operations.
2. Blow down well
3. POOH with Tubing, RIH and confirm TD and fill depth.
4. Prep for cement. NOTIFY INSPECTOR OF TAG DEPTH.
5. Lead 6% with gel spacer on all cement plugs.
 - a. Note: Class A, T, **CLASS L** can be used for cement plugs.
6. **Plug 1:** Set cement plug from **TD 3094 - 2833'** to cover perfs (2933').
7. If free pipe exists, free point 4.5" casing, rip and pull pipe. If not, proceed to plug 3.
8. **Plug 2:** Set 100' cement plug across casing cut (50' inside, 50' on top).
9. **Plug 3:** Set 100' cement plug from **1610' - 1510'** to cover elevation (1560').
10. **Plug 4:** Set 100' cement plug from **1146' - 1046'** to cover salt sand (1096').
11. **Plug 5:** Set 100' cement plug from **783' - 683'** to cover 8-5/8" casing shoe (733').
12. **Plug 6:** Set 100' cement plug from **100' - Surface'**.
 - a. **NOTE:** Confirm **ZERO** annular gas migration before pumping surface plug.
13. Set monument 30" above ground with Well Name, API and plug date.

RECEIVED
Office of Oil and Gas
MAY 30 2025
WV Department of
Environmental Protection

*Operator to Cover with Cement All Formation
including Salt, Elevation, Coals & Freshwater
Pull all Free Pipe*

*Aug W Uhl
5-28-25*



STATE OF WEST VIRGINIA
DEPARTMENT OF MINES
Oil and Gas Division

WELL RECORD

Quadrangle Montgomery 15'

Permit No. KAN-3372

Rotary XX Oil
Cable Gas XX
Recycling Comb.
Water Flood Storage
Disposal (Kind)

Company <u>Allegheny & Western Energy Corp.</u>	Casing and Tubing	Used in Drilling	Left in Well	Cement fill up Cu. ft. (Sks.)
Address <u>P.O. Box 2587, Charleston, W.V. 25329</u>	Size			
Farm <u>Ohley Trust</u> Acres <u>5438</u>	20-16			
Location (waters) <u>Cabin Creek</u>	Cond.			
Well No. <u>2</u> Elev. <u>1560'</u>	3-10"			
District <u>Cabin Creek</u> County <u>Kanawha</u>	9 5/8			
The surface of tract is owned in fee by <u>J.E. Watson III</u>	8 5/8		733'	200 sks of cement
<u>Agent for the Trustees</u>	7			
Address <u>1st. Natl Bank, Fairmont, W.Va.</u>	5 1/2			
Mineral rights are owned by <u>Same</u>	4 1/2		3024'	125 sks of cement
Address <u> </u>	3			
Drilling Commenced <u>1-5-79</u>	2			
Drilling Completed <u>1-12-79</u>	Liners Used			
Initial open flow <u>-0-</u> cu. ft. <u>-0-</u> bbls.				
Final production <u>1.3</u> max cu. ft. per day <u>-0-</u> bbls.				
Well open <u>12</u> hrs. before test <u>560</u> RP.				

Well treatment details:

Attach copy of cementing record.

Well Services

Open Hole 7 5/8" logging from 1,000' to 3072. Perforating: 9 shots 2938-2953' (total shots 9).
Treated w/500 gal. 15% HCl; 30,000 # 80/100 sand., 30,000 # 20/40 sand, total fluid 706 bbls. get water.

Coal was encountered at -0- Feet Inches
Fresh water Feet Salt Water Feet
Producing Sand Shale Depth 3094-2956

Formation	Color	Hard or Soft	Top Feet	Bottom Feet	Oil, Gas or Water	* Remarks
Hard sand rock			0	200		Logged by Birdwell
Sand & Shale			200	750		
Sand & shale			750	1096		
Salt Sand			1096	2380		
Little Lime			2380	2484		
Pencil Cave			2484	2496		
Big Lime			2496	2820		
Injun			2820	2882		
Shale			2882	2934		
Weir			2934	2956		
Shale			2956	3030		T.D. K.B. (logger)
				3094		T.D. K.B. (driller)

(over)

* Indicates Electric Log tops in the remarks section.

06/13/2025

1) Date: June 1, 2025
2) Operator's Well Number
47-039-03372

3) API Well No.: 47 - 039 - 03372

STATE OF WEST VIRGINIA
DEPARTMENT OF ENVIRONMENTAL PROTECTION, OFFICE OF OIL AND GAS
NOTICE OF APPLICATION TO PLUG AND ABANDON A WELL

<p>4) Surface Owner(s) to be served:</p> <p>(a) Name <u>Ohley Land Company</u> Address <u>811 A Main Street East</u> <u>Oak Hill, WV 25901</u></p> <p>(b) Name _____ Address _____</p> <p>(c) Name _____ Address _____</p> <p>6) Inspector <u>Terry Urban</u> Address <u>P.O. Box 1207</u> <u>Clendenin, WV 25045</u> Telephone <u>(304) 549-5915</u></p>	<p>5) (a) Coal Operator</p> <p>Name _____ Address _____</p> <p>(b) Coal Owner(s) with Declaration</p> <p>Name <u>Ohley Land Company</u> Address <u>811 A Main Street East</u> <u>Oak Hill, WV 25901</u></p> <p>(c) Coal Lessee with Declaration</p> <p>Name _____ Address _____</p>
---	---

TO THE PERSONS NAMED ABOVE: You should have received this Form and the following documents:

- (1) The application to Plug and Abandon a Well on Form WW-4B, which sets out the parties involved in the work and describes the well its and the plugging work order; and
- (2) The plat (surveyor's map) showing the well location on Form WW-6.

The reason you received these documents is that you have rights regarding the application which are summarized in the instructions on the reverses side. However, you are not required to take any action at all.

Take notice that under Chapter 22-6 of the West Virginia Code, the undersigned well operator proposes to file or has filed this Notice and Application and accompanying documents for a permit to plug and abandon a well with the Chief of the Office of Oil and Gas, West Virginia Department of Environmental Protection, with respect to the well at the location described on the attached Application and depicted on the attached Form WW-6. Copies of this Notice, the Application, and the plat have been mailed by registered or certified mail or delivered by hand to the person(s) named above (or by publication in certain circumstances) on or before the day of mailing or delivery to the Chief.

RECEIVED
Office of Oil and Gas

Well Operator	<u>Greylock Conventional, LLC.</u>
By:	<u>Gavin M. Reed</u> <i>G.M.R.</i>
Its:	<u>Asset Development Manager</u>
Address	<u>500 Corporate Landing</u> <u>Charleston, WV 25311</u>
Telephone	<u>(304) 925-6100</u>

MAY 30 2025

WV Department of
Environmental Protection

Subscribed and sworn before me this 28th day of May 2025
Melissa A. Knucler
My Commission Expires July 20, 2025

Notary



Oil and Gas Privacy Notice

The Office of Oil and Gas processes your personal information, such as name, address and phone number, as a part of our regulatory duties. Your personal information may be disclosed to other State agencies or third parties in the normal course of business or as needed to comply with statutory or regulatory requirements, including Freedom of Information Act requests. Our office will appropriately secure your personal information. If you have any questions about our use of your personal information, please contact DEP's Chief Privacy Officer at depprivacyofficer@wv.gov.

06/13/2025

GREYLOCK

E N E R G Y

500 Corporate Landing
Charleston, WV 25311



7022 2410 0002 1377 2846

**Ohley Land Company
811 A Main Street East
Oak Hill, WV 25901**

RECEIVED
Office of Oil and Gas

MAY 30 2025

WV Department of
Environmental Protection

06/13/2025

SENDER: COMPLETE THIS SECTION

- Complete items 1, 2, and 3.
- Print your name and address on the reverse so that we can return the card to you.
- Attach this card to the back of the mailpiece, or on the front if space permits.

1. Article Addressed to:

Ohley Land Co.
811 A Main Street E
Oak Hill, WV 25901



9590 9402 8618 3244 9704 40

2. Article Number (Manufacturer's Number)

7022 2410 0002 1377 2846

COMPLETE THIS SECTION ON DELIVERY

A. Signature ☒ Agent
☒ Addressee

B. Received by (Printed Name) C. Date of Delivery

D. Is delivery address different from item 1? ☐ Yes
If YES, enter delivery address below: ☐ No

3. Service Type
- ☒ Adult Signature
 - ☐ Adult Signature Restricted Delivery
 - ☐ Certified Mail®
 - ☐ Certified Mail Restricted Delivery
 - ☐ Collect on Delivery
 - ☐ Collect on Delivery Restricted Delivery
 - ☐ Insured Mail
 - ☐ Insured Mail Restricted Delivery (over \$500)
 - ☐ Priority Mail Express®
 - ☐ Registered Mail™
 - ☐ Registered Mail Restricted Delivery
 - ☐ Signature Confirmation™
 - ☐ Signature Confirmation Restricted Delivery

Domestic Return Receipt

RECEIVED
Office of Oil and Gas

MAY 30 2025

WV Department of
Environmental Protection

PS Form 3811, July 2020 PSN 7530-02-000-9053

06/13/2025

7022 2410 0002 1377 2846

U.S. Postal Service TM CERTIFIED MAIL [®] RECEIPT Domestic Mail Only	
For delivery information, visit our website at www.usps.com [®] .	
OFFICIAL USE	
Certified Mail Fee \$	Postmark Here
Extra Services & Fees (check box, add fee as appropriate)	
<input type="checkbox"/> Return Receipt (hardcopy) \$	
<input type="checkbox"/> Return Receipt (electronic) \$	
<input type="checkbox"/> Certified Mail Restricted Delivery \$	
<input type="checkbox"/> Adult Signature Required \$	
<input type="checkbox"/> Adult Signature Restricted Delivery \$	
Postage \$	
Total Postage and Fees \$	
Sent To <u>Ohley Land Co</u>	
Street and Apt. No., or P.O. Box No. <u>811 A Main St. East</u>	
City, State, ZIP+4 [®] <u>Oak Hill WV 25901</u>	
PS Form 3800, April 2015 PSN 7530-02-000-9047 See Reverse for Instructions	

RECEIVED
Office of Oil and Gas
MAY 30 2025
WV Department of
Environmental Protection

06/13/2025

7022 2410 0002 1377 2846

U.S. Postal Service™ CERTIFIED MAIL® RECEIPT Domestic Mail Only	
For delivery information, visit our website at www.usps.com ®.	
OFFICIAL USE	
Certified Mail Fee \$	Postmark Here
Extra Services & Fees (check box, add fee as appropriate)	
<input type="checkbox"/> Return Receipt (hardcopy) \$	
<input type="checkbox"/> Return Receipt (electronic) \$	
<input type="checkbox"/> Certified Mail Restricted Delivery \$	
<input type="checkbox"/> Adult Signature Required \$	
<input type="checkbox"/> Adult Signature Restricted Delivery \$	
Postage \$	
Total Postage and Fees \$	
Sent To <u>Ohley Land Co</u>	
Street and Apt. No., or P.O. Box No. <u>811 A Main St. East</u>	
City, State, ZIP+4® <u>Dak Hill W 25901</u>	
PS Form 3800, April 2015 PSN 7530-02-000-9047 See Reverse for Instructions	

RECEIVED
Office of Oil and Gas

MAY 30 2025

WV Department of
Environmental Protection

06/13/2025



7022 2410 0002 1377 2846

RECEIVED
Office of Oil and Gas

MAY 30 2025

WV Department of
Environmental Protection

**Ohley Land Company
811 A Main Street East
Oak Hill, WV 25901**

06/13/2025

SENDER: COMPLETE THIS SECTION

- Complete items 1, 2, and 3.
- Print your name and address on the reverse so that we can return the card to you.
- Attach this card to the back of the mailpiece, or on the front if space permits.

1. Article Addressed to:

Ohley Land Co.
811 A Main Street E
Dak Hill, WY 25901



9590 9402 8618 3244 9704 40

2. Article Number (Thickened line)
7022 2410 0002 1377 2846

PS Form 3811, July 2020 PSN 7530-02-000-9053

COMPLETE THIS SECTION ON DELIVERY

A. Signature ☒ Agent
☒ Addressee

B. Received by (Printed Name) C. Date of Delivery

D. Is delivery address different from item 1? ☐ Yes ☐ No
If YES, enter delivery address below:

3. Service Type

<input checked="" type="checkbox"/> Adult Signature	<input type="checkbox"/> Priority Mail Express®
<input type="checkbox"/> Adult Signature Restricted Delivery	<input type="checkbox"/> Registered Mail™
<input type="checkbox"/> Certified Mail®	<input type="checkbox"/> Registered Mail Restricted Delivery
<input type="checkbox"/> Certified Mail Restricted Delivery	<input type="checkbox"/> Signature Confirmation™
<input type="checkbox"/> Collect on Delivery	<input type="checkbox"/> Signature Confirmation Restricted Delivery
<input type="checkbox"/> Collect on Delivery Restricted Delivery	<input type="checkbox"/> Insured Mail (over \$500)
<input type="checkbox"/> Insured Mail	<input type="checkbox"/> Insured Mail Restricted Delivery

Domestic Return Receipt

RECEIVED
Office of Oil and Gas

MAY 30 2025

WV Department of
Environmental Protection

06/13/2025

EYLOCK
R G Y

500 Corporate Landing
Charleston, WV 25311



7022 2410 0002 1377 2846

**Ohley Land Company
811 A Main Street East
Oak Hill, WV 25901**

RECEIVED
Office of Oil and Gas

MAY 30 2025

WV Department of
Environmental Protection



US POSTAGE
METHELY BOWES
ZIP 25311 \$011.25
02 4W
0000368130 MAY 29 2025

06/13/2025

WW-9
(5/16)

API Number 47 - 039 - 03372
Operator's Well No. _____

STATE OF WEST VIRGINIA
DEPARTMENT OF ENVIRONMENTAL PROTECTION
OFFICE OF OIL AND GAS
FLUIDS/ CUTTINGS DISPOSAL & RECLAMATION PLAN

Operator Name Greylock Conventional, LLC. OP Code 494521205

Watershed (HUC 10) Cabin Creek Quadrangle Montgomery 7.5

Do you anticipate using more than 5,000 bbls of water to complete the proposed well work? Yes ☐ No ☒

Will a pit be used? Yes ☐ No ☒ *th*

If so, please describe anticipated pit waste: _____

Will a synthetic liner be used in the pit? Yes ☐ No ☒ If so, what ml.? _____

Proposed Disposal Method For Treated Pit Wastes:

- ☐ Land Application (if selected provide a completed form WW-9-GPP)
- ☐ Underground Injection (UIC Permit Number _____)
- ☐ Reuse (at API Number _____)
- ☒ Off Site Disposal (Supply form WW-9 for disposal location)
- ☐ Other (Explain _____)

Will closed loop system be used? If so, describe: Yes, tank returns at tanks

Drilling medium anticipated for this well (vertical and horizontal)? Air, freshwater, oil based, etc. Freshwater *RECEIVED*
Office of Oil and Gas

-If oil based, what type? Synthetic, petroleum, etc. n/a

Additives to be used in drilling medium? _____ *MAY 30 2025*

Drill cuttings disposal method? Leave in pit, landfill, removed offsite, etc. No cuttns expected *WV Department of Environmental Protection*

-If left in pit and plan to solidify what medium will be used? (cement, lime, sawdust) _____

-Landfill or offsite name/permit number? _____

Permittee shall provide written notice to the Office of Oil and Gas of any load of drill cuttings or associated waste rejected at any West Virginia solid waste facility. The notice shall be provided within 24 hours of rejection and the permittee shall also disclose where it was properly disposed.

I certify that I understand and agree to the terms and conditions of the GENERAL WATER POLLUTION PERMIT issued on April 1, 2016, by the Office of Oil and Gas of the West Virginia Department of Environmental Protection. I understand that the provisions of the permit are enforceable by law. Violations of any term or condition of the general permit and/or other applicable law or regulation can lead to enforcement action.

I certify under penalty of law that I have personally examined and am familiar with the information submitted on this application form and all attachments thereto and that, based on my inquiry of those individuals immediately responsible for obtaining the information, I believe that the information is true, accurate, and complete. I am aware that there are significant penalties for submitting false information, including the possibility of fine or imprisonment.

Company Official Signature *G. M. Reed*

Company Official (Typed Name) Gavin M. Reed

Company Official Title Asset Development Manager

Subscribed and sworn before me this 28th day of May, 2025

Melissa A. Knuclles

Notary Public

My commission expires July 20, 2025



06/13/2025

Proposed Revegetation Treatment: Acres Disturbed 1.0 Prevegetation pH _____Lime 3 Tons/acre or to correct to pH 6.5Fertilizer type 10-10-20Fertilizer amount 500 lbs/acreMulch Hay Bales Tons/acreSeed Mixtures**Temporary**

Seed Type	lbs/acre
ORCHARD GRASS	12
LANDINO CLOVER	3
TIMOTHY	10

Permanent

Seed Type	lbs/acre
ORCHARD GRASS	12
LANDINO CLOVER	3
TIMOTHY	10

Attach:

Maps(s) of road, location, pit and proposed area for land application (unless engineered plans including this info have been provided). If water from the pit will be land applied, provide water volume, include dimensions (L, W, D) of the pit, and dimensions (L, W), and area in acres, of the land application area.

Photocopied section of involved 7.5' topographic sheet.

Plan Approved by: *[Signature]*

Comments: _____

RECEIVED
Office of Oil and Gas

MAY 30 2025

WV Department of
Environmental ProtectionTitle: *Inspector Oil & Gas*Date: *5-28-25*

Field Reviewed?

(☒) Yes(☐) No

STATE OF WEST VIRGINIA
DEPARTMENT OF ENVIRONMENTAL PROTECTION
OFFICE OF OIL AND GAS
GROUNDWATER PROTECTION PLAN

Operator Name: Greylock Conventional, LLC.

Watershed (HUC 10): Cabin Creek

Quad: Montgomery 7.5

Farm Name: _____

1. List the procedures used for the treatment and discharge of fluids. Include a list of all operations that could contaminate the groundwater.

N/A - no discharge of fluids

2. Describe procedures and equipment used to protect groundwater quality from the list of potential contaminant sources above.

Closed loop system, all returns will be taken in tanks and hauled to WVDEP approved facility.

3. List the closest water body, distance to closest water body, and distance from closest Well Head Protection Area to the discharge area.

N/A

RECEIVED
Office of Oil and Gas

MAY 30 2025

WV Department of
Environmental Protection

4. Summarize all activities at your facility that are already regulated for groundwater protection.

N/A

5. Discuss any existing groundwater quality data for your facility or an adjacent property.

06/13/2025

N/A

6. Provide a statement that no waste material will be used for deicing or fill material on the property.

Greylock will not use any waste material for deicing or fill material on property

7. Describe the groundwater protection instruction and training to be provided to the employees. Job procedures shall provide direction on how to prevent groundwater contamination.

N/A SEE SECTION 2

RECEIVED
Office of Oil and Gas

MAY 30 2025

WV Department of
Environmental Protection

8. Provide provisions and frequency for inspections of all GPP elements and equipment.

Daily inspections of equipment will be preformed

Signature: _____

Date: _____

06/13/2025

May 28, 2025

WV Department of Environmental Protection
601 57th Street
Charleston, WV 25304

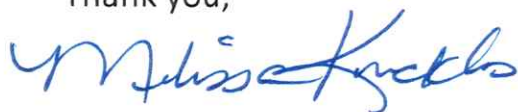
Re: 2022-13 Variance that allows the use of Class L cement in place of Class A cement for well plugging.

To Whom It May Concern:

Please see the attached order 2022-13 Variance that allows the use of Class L cement in place of Class A cement for well plugging. Greylock Conventional, LLC. wishes to use the Class L option at the time of plugging.

If you have questions, or need any additional information, please feel free to contact me.

Thank you,



Melissa Knuckles
Permitting & Bond Specialist
Greylock Energy, LLC.

mknuckles@greylockenergy.com


(304) 925-6100 Office

(304) 389-1441 Cell

RECEIVED
Office of Oil and Gas

MAY 30 2025

WV Department of
Environmental Protection



west virginia department of environmental protection

Office of Oil and Gas
601 57th Street, SE
Charleston, WV 25304
Phone (304) 926-0450

Harold D. Ward, Cabinet Secretary
dep.wv.gov

**BEFORE THE OFFICE OF OIL AND GAS
DEPARTMENT OF ENVIRONMENTAL PROTECTION
STATE OF WEST VIRGINIA**

**IN THE MATTER OF A VARIANCE FROM)
LEGISLATIVE RULE 35CSR4)
SECTION 14.1. AND LEGISLATIVE RULE)
35CSR8 SECTION 20.1,)
RELATING TO THE CEMENTING)
OF OIL AND GAS WELLS)**

ORDER NO. 2022-13

RECEIVED
Office of Oil and Gas

MAY 30 2025

WV Department of
Environmental Protection

REPORT OF THE OFFICE

In response to industry requests, the West Virginia Department of Environmental Protection, Office of Oil and Gas has reviewed the proposed use of American Petroleum Institute (API) Class L cement to be used in place of API Class A cement for well plugging.

FINDINGS OF FACT

1. On July 28, 2022, Diversified Gas & Oil Co. (DGO) submitted a variance request from Legislative Rule 35CSR4 for the use of API Class L cement in place of API Class A cement, relating to the plugging of conventional wells.
2. Laboratory analysis submitted by DGO on July 28, 2022, indicates API Class L cement is comparable to API Class A cement and thereby satisfies the requirements of the West Virginia Code.
3. Contemporaneously, the Chief of the Office of Oil and Gas also chose to consider a variance to Legislative Rule 35CSR8 Section 20.1., for the use of API Class L cement in place of API Class A cement, relating to the plugging of horizontal wells.

06/13/2025

4. On August 18, 2022, the Office of Oil and Gas provided public notice of acceptance of public comments on the variance consideration. During the 20-day public comment period, no comments were received.

CONCLUSIONS OF LAW

Pursuant to Article 6 and Article 6A, Chapter 22 of the Code of West Virginia, the Office of Oil and Gas has jurisdiction over the subject matter, and the persons interested therein, and jurisdiction to promulgate the hereinafter prescribed Order.

Pursuant to Legislative Rule 35CSR4, Section 18 and Legislative Rule 35CSR8, Section 14, the Chief of the Office of Oil and Gas may grant a variance from any requirement of these rules.


ORDER

It is ordered that the Class L cement product approved and monogrammed by API is approved for use in place of API Class A cement for well plugging subject to the provisions of Legislative Rule 35CSR4 and Legislative Rule 35CSR8.

Dated this, the 13th day of September, 2022.

IN THE NAME OF THE STATE OF WEST VIRGINIA

OFFICE OF OIL AND GAS
DEPARTMENT OF ENVIRONMENTAL PROTECTION
OF THE STATE OF WEST VIRGINIA

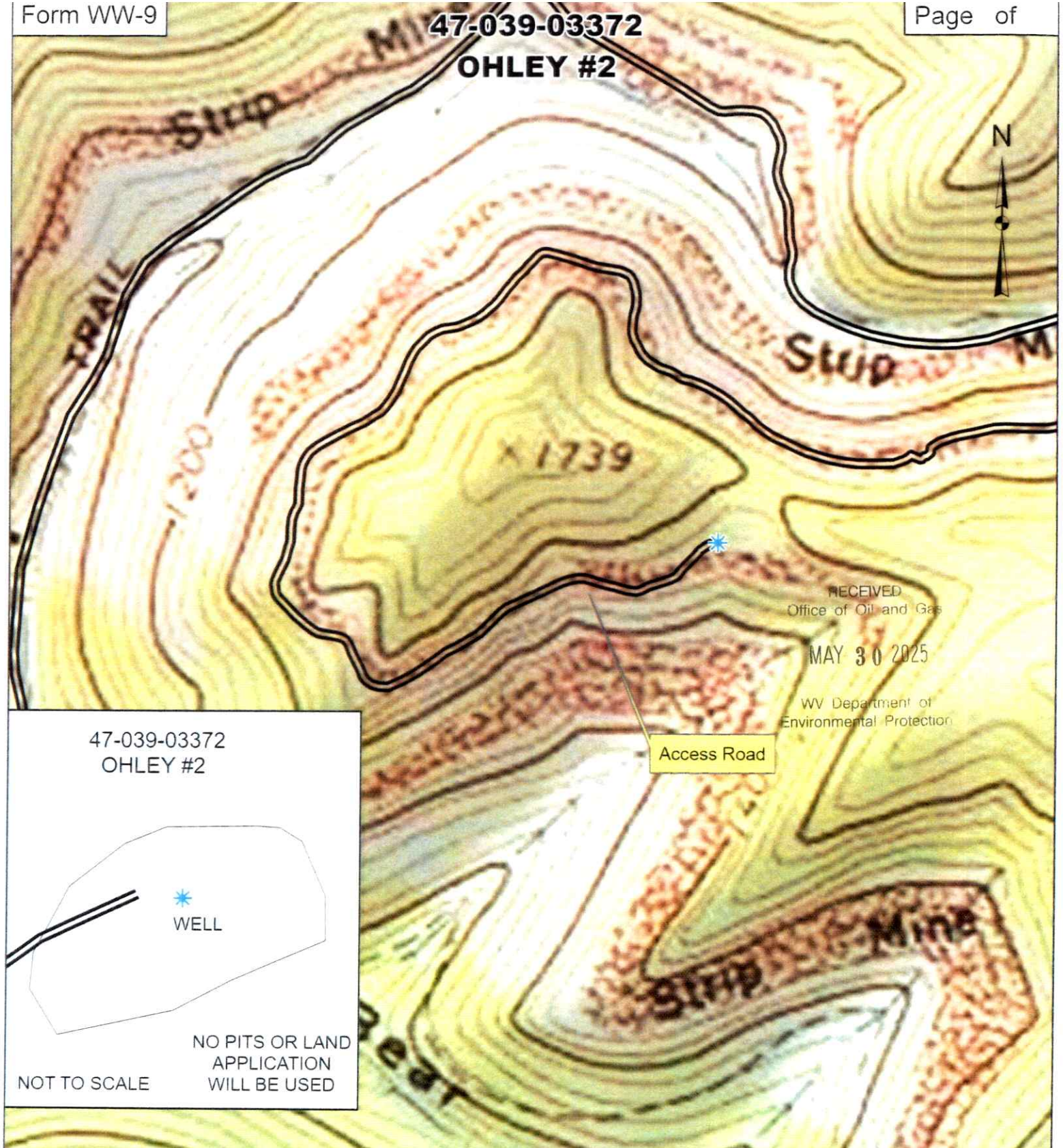

James Martin, Chief
Office of Oil and Gas

RECEIVED
Office of Oil and Gas
MAY 30 2025
WV Department of
Environmental Protection

06/13/2025

OHLEY #2

N



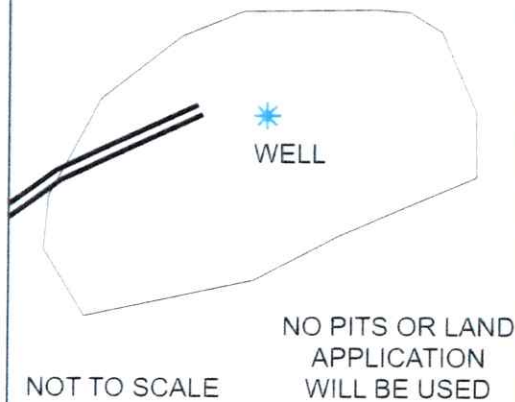
RECEIVED
Office of Oil and Gas

MAY 30 2025

WV Department of
Environmental Protection

Access Road

47-039-03372
OHLEY #2



GREYLOCK
ENERGY

Greylock Conventional, LLC

500 Corporate Landing Charleston, WV 25311
304-925-6100 - www.greylockenergy.com

Date: 4/28/2025

0 150 300 600 900 1,200



Feet

1:6,000



TOPO SECTION OF USGS
ESKDALE 7.5' QUADRANGLE

ALL ROADS SHOWN HEREON ARE EXISTING
UNLESS OTHERWISE NOTED AND SHALL BE
MAINTAINED IN ACCORDANCE WITH WV
D.E.P. OIL AND GAS BMP MANUAL
ENTRANCES AT COUNTY/STATE ROADS
SHALL BE MAINTAINED WITH WV D.O.T.
REGULATION. SEPARATE PERMITS MAY
BE REQUIRED BY D.O.T.

EARTHWORK CONTRACTORS ARE
RESPONSIBLE FOR NOTIFICATION TO THE
OPERATOR AND INSPECTOR PRIOR TO ANY
DEVIATION FROM THE PLAN

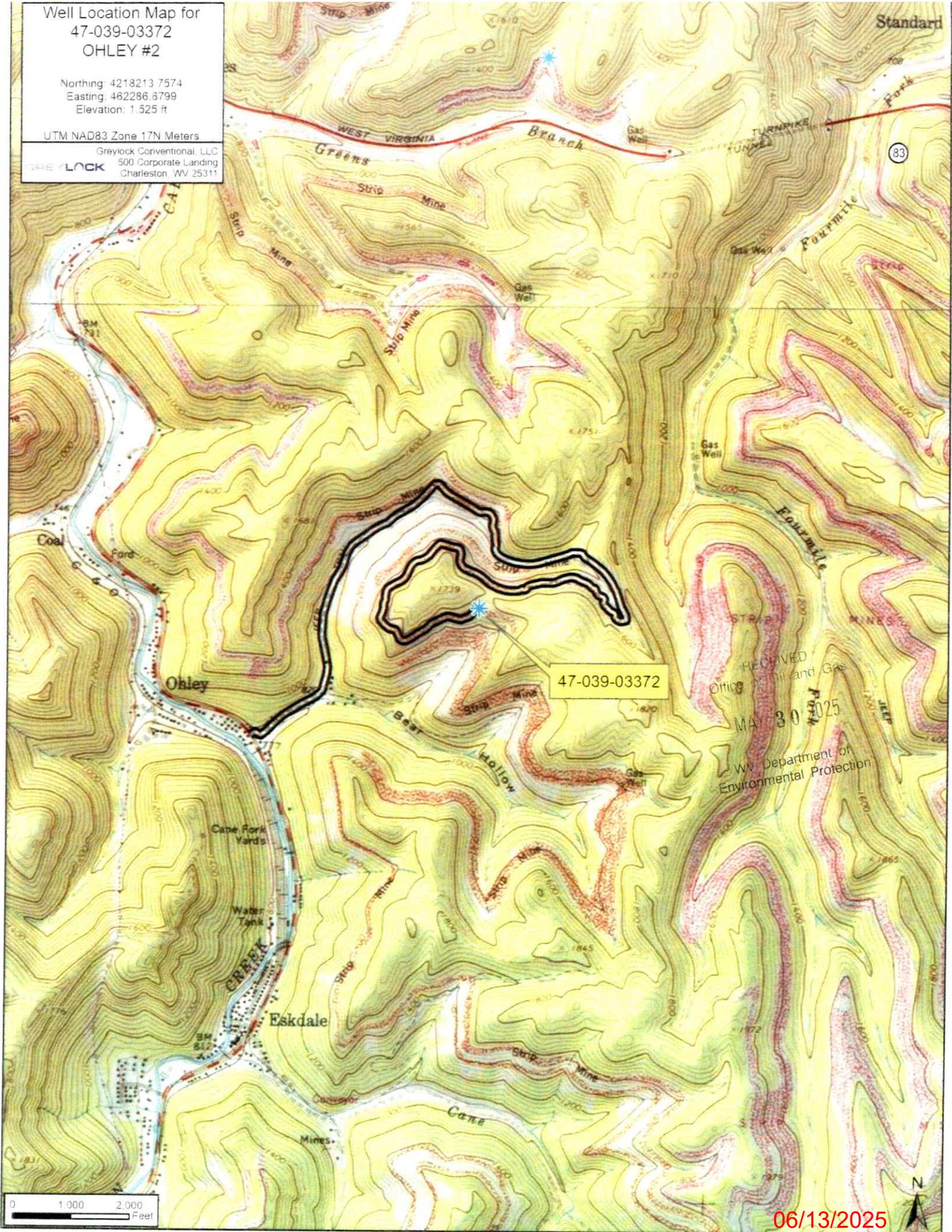
06/13/2025

Well Location Map for
47-039-03372
OHLEY #2

Northing: 4218213.7574
Easting: 462286.6799
Elevation: 1,525 ft

UTM NAD83 Zone 17N Meters

GREYLOCK
Greylock Conventional, LLC
500 Corporate Landing
Charleston, WV 25311



06/13/2025



West Virginia Department of Environmental Protection
Office of Oil and Gas
WELL LOCATION FORM: GPS

API: 47-039-03372 WELL NO.: 2
FARM NAME: OHLEY
RESPONSIBLE PARTY NAME: Greylock Conventional, LLC
COUNTY: Kanawha DISTRICT: Cabin Creek
QUADRANGLE: Eskdale
SURFACE OWNER: _____
ROYALTY OWNER: _____
UTM GPS NORTHING: 4218213.7574
UTM GPS EASTING: 462286.6799 GPS ELEVATION: 1,525 ft

The Responsible Party named above has chosen to submit GPS coordinates in lieu of preparing a new well location plat for a plugging permit or assigned API number on the above well. The Office of Oil and Gas will not accept GPS coordinates that do not meet the following requirements:

1. Datum: NAD 1983, Zone: 17 North, Coordinate Units: meters, Altitude: _____
height above mean sea level (MSL) – meters.

2. Accuracy to Datum – 3.05 meters

3. Data Collection Method:

Survey grade GPS _____: Post Processed Differential _____

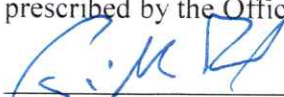
Real-Time Differential _____

Mapping Grade GPS X: Post Processed Differential _____

Real-Time Differential X

4. **Letter size copy of the topography map showing the well location.**

I the undersigned, hereby certify this data is correct to the best of my knowledge and belief and shows all the information required by law and the regulations issued and prescribed by the Office of Oil and Gas.


Signature

Asset Development Manager

Title

6/1/2025

Date

RECEIVED
Office of Oil and Gas
MAY 30 2025
WV Department of
Environmental Protection

06/13/2025

WW-4B

API No. 47-039-03372

Farm Name _____

Well No. Ohley Trust 2

INSTRUCTIONS TO COAL OPERATORS OWNERS AND LESSEE

The well operator named on the obverse side of WW-4 (B) is about to abandon the well described in the enclosed materials and will commence the work of plugging and abandoning said well on the date the inspector is notified. Which date shall not be less than five days after the day on which this notice and application so mailed is received, or in due course should be received by the Department of Environmental Protection Office of Oil & Gas.

This notice and application is given to you in order that your respective representatives may be present at the plugging and filling of said well. You are further notified that whether you are represented or not the operator will proceed to plug and fill said well in the manner required by Section 24, Article 6, Chapter 22 of the Code and given in detail on obverse side of this application.

NOTE: If you wish this well to be plugged according to 22-6-24(d) then as per Regulation 35CSR4-13.9 you must complete and return to this office on form OB-16 "Request by Coal Operator, Owner, or Lessee for plugging" prior to the issuance of this plugging permit.

WAIVER

The undersigned coal operator ____/ owner ____/ lessee ____/ of the coal under this well location has examined this proposed plugging work order. The undersigned has no objection to the work proposed to be done at this location, provided, the well operator has complied with all applicable requirements of the West Virginia Code and the governing regulations.

Date: _____

By: _____

Its _____

RECEIVED
Office of Oil and Gas

MAY 30 2025

WV Department of
Environmental Protection

06/13/2025

SURFACE OWNER WAIVER

Operator's Well
Number

47-039-03372

INSTRUCTIONS TO SURFACE OWNERS NAMED ON PAGE WW4-A

The well operator named on page WW-4A is applying for a permit from the State to plug and abandon a well. (Note: If the surface tract is owned by more than three persons, then these materials were served on you because your name appeared on the Sheriff's tax ticket on the land or because you actually occupy the surface tract. In either case, you may be the only owner who will actually receive these materials.) See Chapter 22 of the West Virginia Code. Well work permits are valid for 24 months. If you do not own any interest in the surface tract, please forward these materials to the true owner immediately if you know who it is. Also, please notify the well operator and the Office of Oil and Gas.

NOTE: YOU ARE NOT REQUIRED TO FILE ANY COMMENT
WHERE TO FILE COMMENTS AND OBTAIN ADDITIONAL INFORMATION:

Chief, Office of Oil and Gas
Department of Environmental Protection
601 57th St. SE
Charleston, WV 25304
(304) 926-0450

RECEIVED
Office of Oil and Gas
MAY 30 2025
WV Department of
Environmental Protection

Time Limits and methods for filing comments. The law requires these materials to be served on or before the date the operator files his Application. You have **FIVE (5) DAYS** after the filing date to file your comments. Comments must be filed in person or received in the mail by the Chief's office by the time stated above. You may call the Chief's office to be sure of the date. Check with your postmaster to ensure adequate delivery time or to arrange special expedited handling. If you have been contacted by the well operator and you have signed a "voluntary statement of no objection" to the planned work described in these materials, then the permit may be issued at any time.

Comments must be in writing. Your comments must include your name, address and telephone number, the well operator's name and well number and the approximate location of the proposed well site including district and county from the application. You may add other documents, such as sketches, maps or photographs to support your comments.

The Chief has the power to deny or condition a well work permit based on comments on the following grounds:

- 1) The proposed well work will constitute a hazard to the safety of persons.
- 2) The soil erosion and sediment control plan is not adequate or effective;
- 3) Damage would occur to publicly owned lands or resources;
- 4) The proposed well work fails to protect fresh water sources or supplies;
- 5) The applicant has committed a substantial violation of a previous permit or a substantial violation of one or more of the rules promulgated under Chapter 22, and has failed to abate or seek review of the violation..."

If you want a copy of the permit as it is issued or a copy of the order denying the permit, you should request a copy from the Chief.

VOLUNTARY STATEMENT OF NO OBJECTION

I hereby state that I have read the instructions to surface owners and that I have received copies of a Notice and Application For A Permit To Plug And Abandon on Forms WW-4A and WW-4B, and a survey plat.

I further state that I have no objection to the planned work described in these materials, and I have no objection to a permit being issued on those materials.

FOR EXECUTION BY A NATURAL PERSON
ETC.

FOR EXECUTION BY A CORPORATION,

Signature	Date	Name	
		By	
		Its	
			Date
		Signature	Date

06/13/2025

PLUGGING PERMIT CHECKLIST

Plugging Permit

- ☒ WW-4B
- ☒ WW-4B signed by inspector
- ☒ WW-4A
- ☒ SURFACE OWNER WAIVER or PROOF THAT APPLICATION WAS SENT BY REGISTERED OR CERTIFIED MAIL
- ☒ COAL OWNER/COAL OPERATOR/COAL LESSEE WAIVERS or PROOF THAT APPLICATION WAS SENT BY REGISTERED OR CERTIFIED MAIL
- ☒ WW-9 PAGE 1 (NOTARIZED)
- ☒ WW-9 PAGE 2 with attached drawing of road, location, pit and proposed area for land application
- ☒ WW-9 GPP PAGE 1 and 2 if well effluent will be land applied
- ☒ RECENT MYLAR PLAT OR WW-7
- ☒ WELL RECORDS/COMPLETION REPORT
- ☒ TOPOGRAPHIC MAP OF WELL, SHOWING PIT IF PIT IS USED
- ☒ MUST HAVE VALID BOND IN OPERATOR'S NAME
- ☐ CHECK FOR \$100 IF PIT IS USED

RECEIVED
Office of Oil and Gas

MAY 30 2025

WV Department of
Environmental Protection

06/13/2025



Kennedy, James P <james.p.kennedy@wv.gov>

plugging permits issued 4703903201, 03211, 03203, 03372

1 message

Kennedy, James P <james.p.kennedy@wv.gov>

Wed, Jun 11, 2025 at 10:51 AM

To: "Knuckles, Melissa" <mknuckles@greylockenergy.com>, Terry W Urban <terry.w.urban@wv.gov>, sallierobinson@kanawha.us

To whom it may concern, plugging permits have been issued for 4703903201, 03211, 03203, 03372.

--

James Kennedy

Environmental Resource Specialist III / Permitting

WVDEP Office of Oil and Gas

601 57th Street, SE

Charleston, WV 25304

304-926-0499 ext. 45025

james.p.kennedy@wv.gov

4 attachments**4703903201.pdf**

2946K

**4703903211.pdf**

3000K

**4703903203.pdf**

2977K

**4703903372.pdf**

3245K

06/13/2025