



west virginia department of environmental protection

Office of Oil and Gas
601 57th Street, S.E.
Charleston, WV 25304
(304) 926-0450
fax: (304) 926-0452

Harold D. Ward, Cabinet Secretary
www.dep.wv.gov

Friday, June 27, 2025

WELL WORK PLUGGING PERMIT
Vertical Plugging

BLUE GROUP OPERATING, INC.
POST OFFICE BOX 68

SPENCER, WV 25276

Re: Permit approval for LOWERY HRS. 1
47-039-05036-00-00

This well work permit is evidence of permission granted to perform the specified well work at the location described on the attached pages and located on the attached plat, subject to the provisions of Chapter 22 of the West Virginia Code of 1931, as amended, and all rules and regulations promulgated thereunder, and to any additional specific conditions and provisions outlined in the pages attached hereto. Notification shall be given by the operator to the Oil and Gas Inspector at least 24 hours prior to the construction of roads, locations, and/or pits for any permitted work. In addition, the well operator shall notify the same inspector 24 hours before any actual well work is commenced and prior to running and cementing casing. Spills or emergency discharges must be promptly reported by the operator to 1-800-642-3074 and to the Oil and Gas Inspector.

Upon completion of the plugging well work, the above named operator will reclaim the site according to the provisions of WV Code 22-6-30. Please be advised that form WR-38, Affidavit of Plugging and Filling Well, is to be submitted to this office within 90 days of completion of permitted well work, as should form WR-34 Discharge Monitoring Report within 30 days of discharge of pits, if applicable. Failure to abide by all statutory and regulatory provisions governing all duties and operations hereunder may result in suspension or revocation of this permit and, in addition, may result in civil and/or criminal penalties being imposed upon the operators.

Per 35 CSR 4-5.2.g this permit will expire in two (2) years from the issue date unless permitted well work is commenced. If there are any questions, please feel free to contact me at (304) 926- 0450.

James A. Martin
Chief

A handwritten signature in blue ink, appearing to read "James A. Martin", is written over a blue circular stamp.

Operator's Well Number:
Farm Name: LOWERY, REBECCA
U.S. WELL NUMBER: 47-039-05036-00-00
Vertical Plugging
Date Issued: 6/27/2025

Promoting a healthy environment.

06/27/2025

PERMIT CONDITIONS

West Virginia Code §22-6-11 allows the Office of Oil and Gas to place specific conditions upon this permit. Permit conditions have the same effect as law. Failure to adhere to the specified permit conditions may result in enforcement action.

CONDITIONS

1. All pits must be lined with a minimum of 20 mil thickness synthetic liner.
2. In the event of an accident or explosion causing loss of life or serious personal injury in or about the well or while working on the well, the well operator or its contractor shall give notice, stating the particulars of the accident or explosion, to the oil and gas inspector and the Chief within twenty-four (24) hours.
3. Well work activities shall not constitute a hazard to the safety of persons.
4. Notification shall be given by the operator to the Oil and Gas Inspector at least 24 hours prior to the construction of roads, locations and/or pits for any permitted work. In addition, the well operator shall notify the same inspector 24 hours before any actual well work is commenced and prior to running and cementing casing.

06/27/2025

APPLICATION FOR A PERMIT TO PLUG AND ABANDON

- Date _____

06/27/2025

State of West Virginia
Division of Environmental Protection
Section of Oil and Gas

Well Operator's Report of Well Work

Farm name: LOWERY, REBECCA Operator Well No.: LOWERY HRS. #1

LOCATION: Elevation: 620.00 Quadrangle: CLENDENIN

District: BIG SANDY County: KANAWHA
Latitude: 6950 Feet South of 38 Deg. 30Min. 0 Sec.
Longitude 9700 Feet West of 81 Deg. 20 Min. 0 Sec.Company: 3R PIPELINE, INC.
P.O. BOX 311
SPENCER, WV 25276-0311

Agent: ROBERT C. RICHARDS

Inspector: CARLOS HIVELY
Permit Issued: 02/29/96

Well work Commenced: _____

Well work Completed: _____

Verbal Plugging _____

Permission granted on: _____

Rotary Cable X Rig

Total Depth (feet) 1735

Fresh water depths (ft) 850

Salt water depths (ft) _____

Is coal being mined in area (Y/N)? _____

Coal Depths (ft): _____

Casing & Tubing Size	Used in Drilling	Left in Well	Cement Fill Up Cu. Ft.
10	60	60	
1 1/4	400	Pulled	
6 5/8	1358	1358	
5 3/16		400	

OPEN FLOW DATA

Producing formation _____ Pay zone depth (ft) _____
 Gas: Initial open flow _____ MCF/d Oil: Initial open flow _____ Bbl/d
 Final open flow _____ MCF/d Final open flow _____ Bbl/d
 Time of open flow between initial and final tests _____ Hours
 Static rock Pressure _____ psig (surface pressure) after _____ Hours

Second producing formation _____ Pay zone depth (ft) _____
 Gas: Initial open flow _____ MCF/d Oil: Initial open flow _____ Bbl/d
 Final open flow _____ MCF/d Final open flow _____ Bbl/d
 Time of open flow between initial and final tests _____ Hours
 Static rock Pressure _____ psig (surface pressure) after _____ Hours

NOTE: ON BACK OF THIS FORM PUT THE FOLLOWING: 1). DETAILS OF PERFORATED INTERVALS, FRACTURING OR STIMULATING, PHYSICAL CHANGE, ETC. 2). THE WELL LOG WHICH IS A SYSTEMATIC DETAILED GEOLOGICAL RECORD OF ALL FORMATIONS, INCLUDING COAL ENCOUNTERED BY THE WELLBORE.

For: 3R PIPELINE, INC.

By: Robert C. RichardsDate: February 22, 1999

Oil and Gas
JUN 12 2025
WV Department of
Environmental Protection

06/27/2025

STATE OF WEST VIRGINIA
DEPARTMENT OF MINES
OIL AND GAS DIVISION

WELL RECORD

Permit No.

Oil or Gas Well
(Kind)Company Silman Oil Company,Address Clendenin, W. Va.Farm Lowery Heirs AcresLocation (waters) ElkWell No. # 1 Elev.District Big Sandy County Kanawha

The surface of tract is owned in fee by

Address

Mineral rights are owned by

Address

Drilling commenced

Drilling completed

Date shot

Open Flow /10ths Water in Inch

/10ths Merc. in Inch

Volume Cu. Ft.

Rock Pressure lbs. hrs.

Oil bbls., 1st 24 hrs.

Fresh water feet feet

Salt water feet feet

Casing and
TubingUsed in
DrillingLeft in
Well

Packers

Size

16

13

10

8 1/4

6 1/2

5 3/16

3

2

Liners Used

Kind of Packer

Size of

Depth set

Perf. top

Perf. bottom

Perf. top

Perf. bottom

CASING CEMENTED

SIZE

No. Ft.

Date

COAL WAS ENCOUNTERED AT

FEET

INCHES

FEET

INCHES

FEET

INCHES

FEET

INCHES

FEET

INCHES

Formation	Color	Hard or Soft	Top	Bottom	Oil, Gas or Water	Depth Found	Remarks
Salt Sand			690	690			
Water				1225			
Slate			1225	1235			
Marion			1235	1285			
Little Lime			1285	1318			
Slate			1318	1324			
Lime			1324	1333			
Pencil			1333	1342			
Big Lime			1342	1455			
Injun			1455	1495			
Gas			1495	1612			
Broken			1612	1624			
Sandy Lime				1619			
2nd Gas				1640			
3rd Gas				1655			
4th Gas				1678			
5th Gas				1692			
Shells & Slate			1624	1714			
Weir Sand			1692	1709			
Pay			1702	1735			
Slate			1714	1710			
Shot			1700				
Total Depth Evidently				1735			
Conductor 16 feet							

RECEIVED
Office Of Oil and Gas
JUN 12 2025
WV Department of
Environmental Protection

06/27/2025

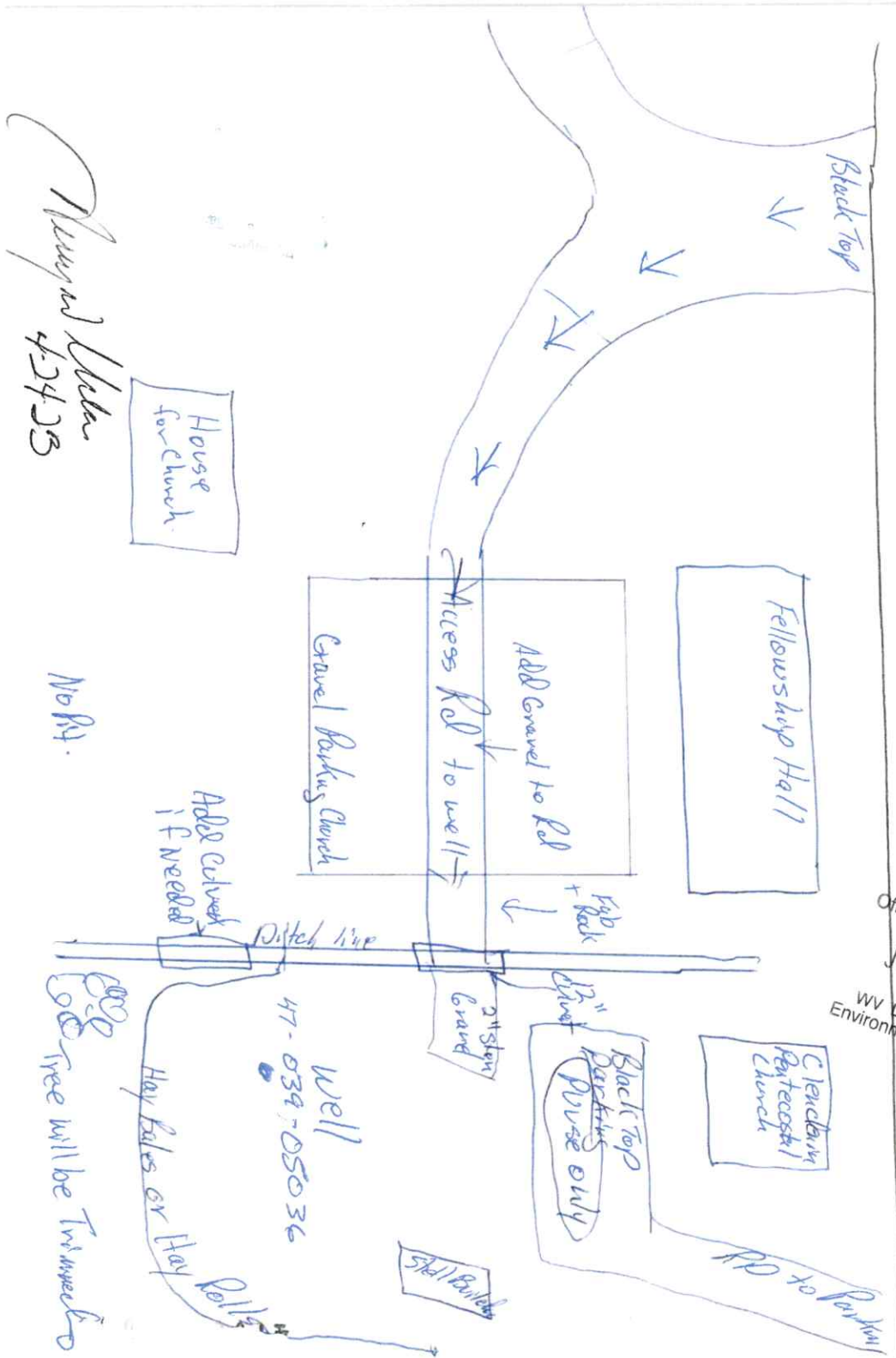
Elk River Rd.
RT119

RECEIVED
Office Of Oil and Gas

JUN 12 2025

WV Department of
Environmental Protection

06/27/2025



W. S. Kelley or Jones Heir #1

Surface	Top	Bottom
"	0 "	690
Salt Sand	690 "	1225
" Water	858 "	
Slate & Sand	1225 "	1324
Lime	1324 "	1333
Pencil	1333 "	1342
Big Lime	1342 "	1455
Long Sand	1455 "	1467
Gas	1467 "	1692
Slate & Sandy Lime	1495 "	1714
Weir Sand	1692 "	1735
Slate	1714 "	1702
Per oil	1702 "	1700
Slate	1700 "	1710

10" casing

60 ft

8"

400 "

fuller

6 5/8"

" POLL 71581

1358 "

5 3/8"

" POLL 7.1581

400 "

400 ft

200 # shot 1965
Gelatin oil

6.4 ft

per W.S.

RECEIVED
Office Of Oil and Gas

JUN 12 2025

WV Department of
Environmental Protection

1) Date: June 8, 2025
2) Operator's Well Number
Rebecca Lowery Hrs #1
3) API Well No.: 47 - 039 - 05036

STATE OF WEST VIRGINIA
DEPARTMENT OF ENVIRONMENTAL PROTECTION, OFFICE OF OIL AND GAS
NOTICE OF APPLICATION TO PLUG AND ABANDON A WELL

4) Surface Owner(s) to be served:	5) (a) Coal Operator
(a) Name <u>Clendenin Pentecostal Church</u>	Name <u>NA</u>
Address <u>7602 Elk River Road</u>	Address _____
<u>Clendenin, WV 25045</u>	_____
(b) Name _____	(b) Coal Owner(s) with Declaration
Address _____	Name <u>NA</u>
_____	Address _____
(c) Name _____	Name _____
Address _____	Address _____
_____	_____
6) Inspector <u>Terry Urban</u>	(c) Coal Lessee with Declaration
Address <u>PO Box 1207</u>	Name <u>NA</u>
<u>Clendenin, WV 25045</u>	Address _____
Telephone <u>304-549-5914</u>	_____

TO THE PERSONS NAMED ABOVE: You should have received this Form and the following documents:

- (1) The application to Plug and Abandon a Well on Form WW-4B, which sets out the parties involved in the work and describes the well its and the plugging work order; and
- (2) The plat (surveyor's map) showing the well location on Form WW-6.

The reason you received these documents is that you have rights regarding the application which are summarized in the instructions on the reverses side. However, you are not required to take any action at all.

Take notice that under Chapter 22-6 of the West Virginia Code, the undersigned well operator proposes to file or has filed this Notice and Application and accompanying documents for a permit to plug and abandon a well with the Chief of the Office of Oil and Gas, West Virginia Department of Environmental Protection, with respect to the well at the location described on the attached Application and depicted on the attached Form WW-6. Copies of this Notice, the Application, and the plat have been mailed by registered or certified mail or delivered by hand to the person(s) named above (or by publication in certain circumstances) on or before the day of mailing or delivery to the Chief.

Well Operator Blue Group Operating, Inc
By: Robert A. Richards
Its: president
Address PO Box 68
Spencer, WV 25276
Telephone 304-951-0763

Subscribed and sworn before me this 9th day of June, 2025
Beverly L. Nichols Notary Public
My Commission Expires Dec 9, 2027

Oil and Gas Privacy Notice

The Office of Oil and Gas processes your personal information, such as name, address and phone number, as part of its regulatory duties. Your personal information may be disclosed to other State agencies or third parties in the normal course of business or as needed to comply with statutory or regulatory requirements, including Freedom of Information Act requests. Our office will appropriately secure your personal information. If you have any questions about our use of your personal information, please contact DEP's Chief Privacy Officer at depprivacyofficer@wv.gov.



06/27/2025



SPENCER
110 MAIN ST
SPENCER, WV 25276-9998
www.usps.com

06/09/2025

04:24 PM

TRACKING NUMBERS
9589 0710 5270 2919 3539 39

TRACK STATUS OF ITEMS WITH THIS CODE
(UP TO 25 ITEMS)



TRACK STATUS BY TEXT MESSAGE
Send tracking number to 28777 (2USPS)
Standard message and data rates may apply

TRACK STATUS ONLINE
Visit <https://www.usps.com/tracking>
Text and e-mail alerts available

PURCHASE DETAILS

Product	Qty	Unit Price	Price
First-Class Mail® Letter	1		\$0.73
Elkview, WV 25071 Weight: 0 lb 0.40 oz Estimated Delivery Date Fri 06/13/2025			
Certified Mail®			\$4.85
Tracking #:	9589 0710 5270 2919 3539 39		
Return Receipt			\$4.10
Tracking #:	9590 9402 8849 4005 6868 75		
Total			\$9.68
Grand Total:			\$9.68
Cash			\$10.00
Change			-\$0.32

U.S. Postal Service™
CERTIFIED MAIL® RECEIPT
Domestic Mail Only

For delivery information, visit our website at www.usps.com®.

Elkview, WV 25071

0276 04

Postmark Here

06/09/2025

Certified Mail Fee \$4.85

Extra Services & Fees (check box, add fee as appropriate)

<input type="checkbox"/> Return Receipt (hardcopy)	\$4.10
<input type="checkbox"/> Return Receipt (electronic)	\$0.00
<input type="checkbox"/> Certified Mail Restricted Delivery	\$0.00
<input type="checkbox"/> Adult Signature Required	\$0.00
<input type="checkbox"/> Adult Signature Restricted Delivery	\$0.00

Postage \$0.73

Total Postage and Fees \$9.68

Sent To Clendenen Pentecostal Church

Street and Apt. No., or PO Box No.

City, State, ZIP+4®

PS Form 3800, January 2023 PSN 7530-02-200-9047 See Reverse for Instructions

RECEIVED
Office Of Oil and Gas

JUN 12 2025

WV Department of
Environmental Protection

06/27/2025

WW-9
(5/16)

API Number 47 - 039 - 05036-
Operator's Well No. _____

STATE OF WEST VIRGINIA
DEPARTMENT OF ENVIRONMENTAL PROTECTION
OFFICE OF OIL AND GAS
FLUIDS/ CUTTINGS DISPOSAL & RECLAMATION PLAN

Operator Name Blue Group Operating, Inc OP Code 494503543

Watershed (HUC 10) Elk River Quadrangle Clendenin

Do you anticipate using more than 5,000 bbls of water to complete the proposed well work? Yes ☐ No ☒

Will a pit be used? Yes ☐ No ☒ *tu*

If so, please describe anticipated pit waste: _____

Will a synthetic liner be used in the pit? Yes ☐ No ☐ If so, what ml.? _____

Proposed Disposal Method For Treated Pit Wastes:

- ☐ Land Application (if selected provide a completed form WW-9-GPP)
- ☐ Underground Injection (UIC Permit Number _____)
- ☐ Reuse (at API Number _____)
- ☒ Off Site Disposal (Supply form WW-9 for disposal location)
- ☒ Other (Explain disposed of properly, contained in tanks)

Will closed loop system be used? If so, describe: _____

Drilling medium anticipated for this well (vertical and horizontal)? Air, freshwater, oil based, etc. _____

-If oil based, what type? Synthetic, petroleum, etc. _____

Additives to be used in drilling medium? _____

Drill cuttings disposal method? Leave in pit, landfill, removed offsite, etc. _____

-If left in pit and plan to solidify what medium will be used? (cement, lime, sawdust) _____

-Landfill or offsite name/permit number? _____

Permittee shall provide written notice to the Office of Oil and Gas of any load of drill cuttings or associated waste rejected at any West Virginia solid waste facility. The notice shall be provided within 24 hours of rejection and the permittee shall also disclose where it was properly disposed.

I certify that I understand and agree to the terms and conditions of the GENERAL WATER POLLUTION PERMIT issued on April 1, 2016, by the Office of Oil and Gas of the West Virginia Department of Environmental Protection. I understand that the provisions of the permit are enforceable by law. Violations of any term or condition of the general permit and/or other applicable law or regulation can lead to enforcement action.

I certify under penalty of law that I have personally examined and am familiar with the information submitted on this application form and all attachments thereto and that, based on my inquiry of those individuals immediately responsible for obtaining the information, I believe that the information is true, accurate, and complete. I am aware that there are significant penalties for submitting false information, including the possibility of fine or imprisonment.

Company Official Signature _____

Company Official (Typed Name) Robert A Richards


Company Official Title president

Subscribed and sworn before me this 9th day of June, 2025

Beverly L Nicholas Notary Public

My commission expires Dec 9, 2027

RECEIVED
Office of Oil and Gas
JUN 12 2025
WV Department of
Environmental Protection



06/27/2025

Proposed Revegetation Treatment: Acres Disturbed _____ Prevegetation pH _____

Lime _____ Tons/acre or to correct to pH 6.5

Fertilizer type _____

Fertilizer amount 2 tons _____ lbs/acre

Mulch _____ Tons/acre

Seed Mixtures**Temporary****Permanent**

Seed Type _____ lbs/acre

Seed Type _____ lbs/acre

as requested by land owner

as requested by land owner

Attach:

Maps(s) of road, location, pit and proposed area for land application (unless engineered plans including this info have been provided). If water from the pit will be land applied, provide water volume, include dimensions (L, W, D) of the pit, and dimensions (L, W), and area in acres, of the land application area.

Photocopied section of involved 7.5' topographic sheet.

Plan Approved by: _____

Comments: location in church yard will be reclaimed to land owners specs

RECEIVED
Office Of Oil and Gas
JUN 12 2025
WV Department of
Environmental Protection

Title: Inspect DLE CASDate: 6-11-25Field Reviewed? (☒) Yes(☐) No

06/27/2025

STATE OF WEST VIRGINIA
DEPARTMENT OF ENVIRONMENTAL PROTECTION
OFFICE OF OIL AND GAS
GROUNDWATER PROTECTION PLAN

Operator Name: _____

Watershed (HUC 10): _____ Quad: _____

Farm Name: _____

1. List the procedures used for the treatment and discharge of fluids. Include a list of all operations that could contaminate the groundwater.

NA

2. Describe procedures and equipment used to protect groundwater quality from the list of potential contaminant sources above.

NA

3. List the closest water body, distance to closest water body, and distance from closest Well Head Protection Area to the discharge area.

NA

RECEIVED
Office Of Oil and Gas
JUN 12 2025
WV Department of
Environmental Protection

4. Summarize all activities at your facility that are already regulated for groundwater protection.

NA

5. Discuss any existing groundwater quality data for your facility or an adjacent property.

06/27/2025

MA

6. Provide a statement that no waste material will be used for deicing or fill material on the property.

MA

7. Describe the groundwater protection instruction and training to be provided to the employees. Job procedures shall provide direction on how to prevent groundwater contamination.

MA

RECEIVED
Office Of Oil and Gas
JUN 12 2025

8. Provide provisions and frequency for inspections of all GPP elements and equipment.

NA

Signature: _____

Date: _____

06/27/2025

Oil&Gas

Wells, Horizontal Only

WellStatus

Active Well

Permit Issued

Permit Application

Plugged

4703905036

Wells, Active Status Only

WellUse

Brine Disposal

Fluid Injection

Gas Production

House Gas

Observation

Oil Production

Production

Solution Mining

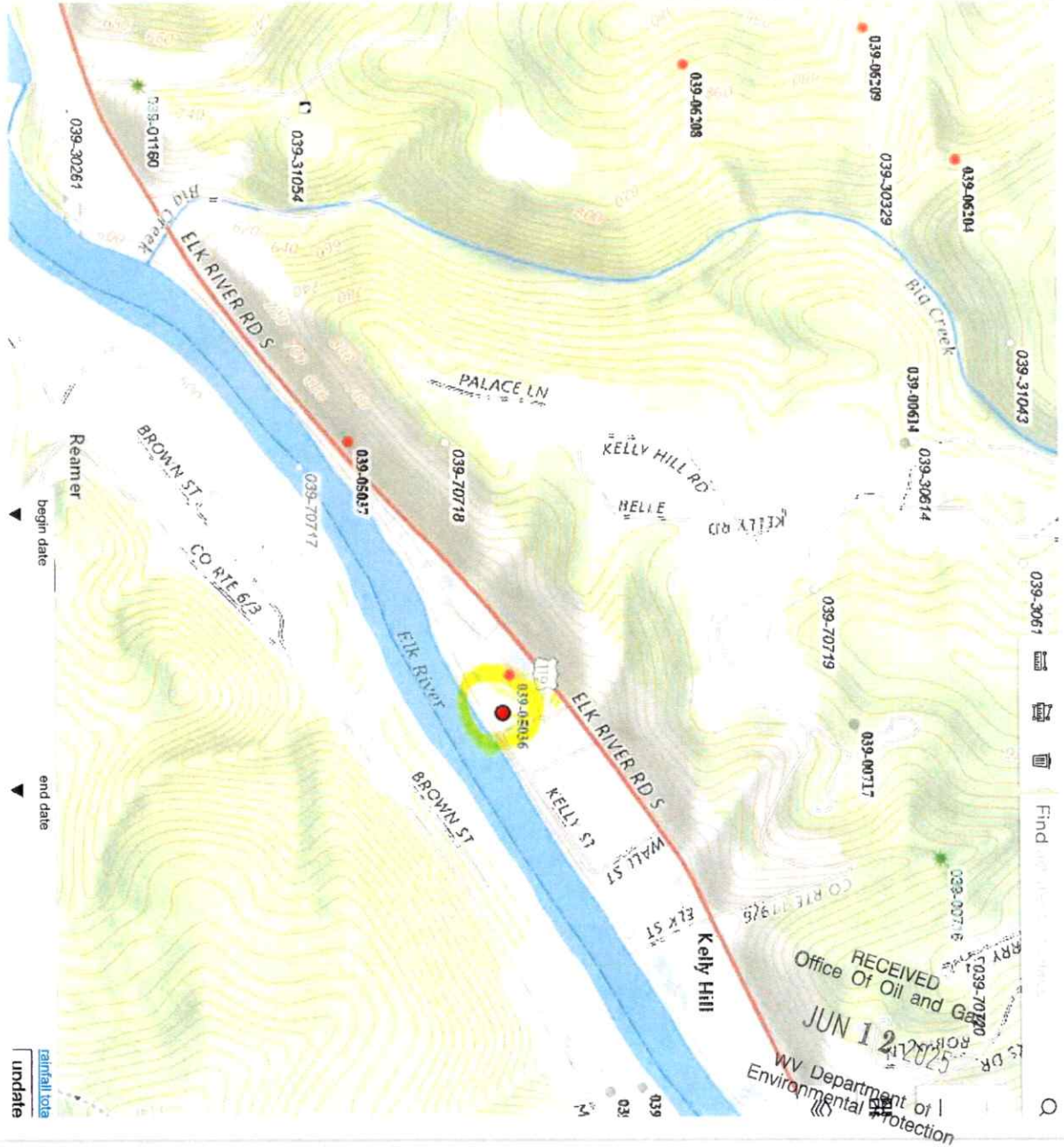
Storage

Vent

<all other values>

Wells, Other than Active Status

WellUse




Will use Entrance at Nazarene Church

[Signature]
6-1-25

06/27/2025

LOWERY HEIRS NO 1
API NO. 47-039-05036



RECEIVED
Office Of Oil and Gas
JUN 12 2025
WV Department of
Environmental Protection

06/27/2025



West Virginia Department of Environmental Protection
Office of Oil and Gas

WELL LOCATION FORM: GPS

API: 47-039-05036 WELL NO.: #1
FARM NAME: Rebecca Lowery Hrs
RESPONSIBLE PARTY NAME: Robert A Richards
COUNTY: Kanawha DISTRICT: Big Sandy
QUADRANGLE: Clendenin
SURFACE OWNER: Clendenin Pentecostal Church
ROYALTY OWNER: Lowery Hrs.
UTM GPS NORTHING: 4259234
UTM GPS EASTING: 468015 GPS ELEVATION: 620'

The Responsible Party named above has chosen to submit GPS coordinates in lieu of preparing a new well location plat for a plugging permit or assigned API number on the above well. The Office of Oil and Gas will not accept GPS coordinates that do not meet the following requirements:

1. Datum: NAD 1983, Zone: 17 North, Coordinate Units: meters, Altitude: height above mean sea level (MSL) – meters.
2. Accuracy to Datum – 3.05 meters
3. Data Collection Method:

Survey grade GPS ☐: Post Processed Differential ☐

Real-Time Differential ☐

Mapping Grade GPS ☒: Post Processed Differential ☐

Real-Time Differential ☐

RECEIVED
Office Of Oil and Gas

JUN 12 2025

WV Department of
Environmental Protection

4. **Letter size copy of the topography map showing the well location.**

I the undersigned, hereby certify this data is correct to the best of my knowledge and belief and shows all the information required by law and the regulations issued and prescribed by the Office of Oil and Gas.

Signature

Title

Date

06/27/2025

API No. _____

Farm Name _____

Well No. _____

INSTRUCTIONS TO COAL OPERATORS OWNERS AND LESSEE

The well operator named on the obverse side of WW-4 (B) is about to abandon the well described in the enclosed materials and will commence the work of plugging and abandoning said well on the date the inspector is notified. Which date shall not be less than five days after the day on which this notice and application so mailed is received, or in due course should be received by the Department of Environmental Protection Office of Oil & Gas.

This notice and application is given to you in order that your respective representatives may be present at the plugging and filling of said well. You are further notified that whether you are represented or not the operator will proceed to plug and fill said well in the manner required by Section 24, Article 6, Chapter 22 of the Code and given in detail on obverse side of this application.

NOTE: If you wish this well to be plugged according to 22-6-24(d) then as per Regulation 35CSR4-13.9 you must complete and return to this office on form OB-16 "Request by Coal Operator, Owner, or Lessee for plugging" prior to the issuance of this plugging permit.

WAIVER

The undersigned coal operator ____/ owner ____/ lessee ____/ of the coal under this well location has examined this proposed plugging work order. The undersigned has no objection to the work proposed to be done at this location, provided, the well operator has complied with all applicable requirements of the West Virginia Code and the governing regulations.

Date: _____

By: _____

Its _____

RECEIVED
Office Of Oil and Gas
JUN 12 2025
WV Department of
Environmental Protection

06/27/2025

SURFACE OWNER WAIVER

Operator's Well
Number

Rebecca Lowery Hrs #1 039-05036

INSTRUCTIONS TO SURFACE OWNERS NAMED ON PAGE WW4-A

The well operator named on page WW-4A is applying for a permit from the State to plug and abandon a well. (Note: If the surface tract is owned by more than three persons, then these materials were served on you because your name appeared on the Sheriff's tax ticket on the land or because you actually occupy the surface tract. In either case, you may be the only owner who will actually receive these materials.) See Chapter 22 of the West Virginia Code. Well work permits are valid for 24 months. If you do not own any interest in the surface tract, please forward these materials to the true owner immediately if you know who it is. Also, please notify the well operator and the Office of Oil and Gas.

NOTE: YOU ARE NOT REQUIRED TO FILE ANY COMMENT.
WHERE TO FILE COMMENTS AND OBTAIN ADDITIONAL INFORMATION:

Chief, Office of Oil and Gas
Department of Environmental Protection
601 57th St. SE
Charleston, WV 25304
(304) 926-0450

Time Limits and methods for filing comments. The law requires these materials to be served on or before the date the operator files his Application. You have **FIVE (5) DAYS** after the filing date to file your comments. Comments must be filed in person or received in the mail by the Chief's office by the time stated above. You may call the Chief's office to be sure of the date. Check with your postmaster to ensure adequate delivery time or to arrange special expedited handling. If you have been contacted by the well operator and you have signed a "voluntary statement of no objection" to the planned work described in these materials, then the permit may be issued at any time.

Comments must be in writing. Your comments must include your name, address and telephone number, the well operator's name and well number and the approximate location of the proposed well site including district and county from the application. You may add other documents, such as sketches, maps or photographs to support your comments.

The Chief has the power to deny or condition a well work permit based on ~~complaints~~ ^{RECEIVED} the following grounds: Office Of Oil and Gas

- 1) The proposed well work will constitute a hazard to the safety of persons.
 - 2) The soil erosion and sediment control plan is not adequate or effective;
 - 3) Damage would occur to publicly owned lands or resources;
 - 4) The proposed well work fails to protect fresh water sources or supplies;
 - 5) The applicant has committed a substantial violation of a previous permit or a substantial violation of one or more of the rules promulgated under Chapter 22, and has failed to abate or seek review of the violation..."
- JUN 12 2025
WV Department of
Environmental Protection

If you want a copy of the permit as it is issued or a copy of the order denying the permit, you should request a copy from the Chief.

VOLUNTARY STATEMENT OF NO OBJECTION

I hereby state that I have read the instructions to surface owners and that I have received copies of a Notice and Application For A Permit To Plug And Abandon on Forms WW-4A and WW-4B, and a survey plat.

I further state that I have no objection to the planned work described in these materials, and I have no objection to a permit being issued on those materials.

FOR EXECUTION BY A NATURAL PERSON
ETC.

FOR EXECUTION BY A CORPORATION,

_____ Signature	_____ Date	_____ Name By Its	_____ _____ _____ Date
		Signature	06/27/2025 Date

June 9, 2025

Mr. McLaughlin,

Please find a request for a plugging permit in the packet.

I can be contacted at 304-951-0763 if you have any questions or if something is missing.

SINCERELY,

A handwritten signature in blue ink, appearing to read 'RR', is positioned to the right of the word 'SINCERELY,'.


ROBERT RICHARDS
BLUE GROUP ENERGY
BLUEGROUP@FRONTIER.COM

RECEIVED
Office Of Oil and Gas
JUN 12 2025
WV Department of
Environmental Protection

06/27/2025

9700'
LATITUDE

81°20'00"
LONGITUDE
6950'



1" = 2000'

I, THE UNDERSIGNED, HEREBY CERTIFY THAT
THIS PLAT IS CORRECT TO THE BEST OF
MY KNOWLEDGE AND BELIEF.

SIGNED _____
TITLE President

DATE 2-28, 1996
OPERATORS WELL NO. Rebecca Lowery
HRS. # 1
API WELL NO. 47- _____



STATE OF WEST VIRGINIA
DEPARTMENT OF ENVIRONMENTAL PROTECTION
OIL & GAS DIVISION

WELL TYPE: OIL _____ GAS ☒ LIQUID INJECTION _____ WASTE DISPOSAL _____
IF "GAS" PRODUCTION _____ STORAGE _____ DEEP _____ SHALLOW _____

LOCATION: ELEVATION 620 estimated WATER SHED Big Sandy
DISTRICT Big Sandy COUNTY Kanawha
QUADRANGLE Clendenin

SURFACE OWNER _____ ACREAGE _____
OIL & GAS ROYALTY OWNER Lowery Hrs LEASE ACREAGE 50
LEASE NO. _____

PRODUCING FORMATION Weir Sandy TOTAL 19601
WELL OPERATOR 3R Pipeline Inc DESIGNATED AGENT SAH
ADDRESS PO Box 435 ADDRESS _____

ADDRESS Salem WV 26426

RECEIVED
Office Of Oil and Gas
JUN 12 1996
WV Department of
Environmental Protection

06/27/2025

11/10/2016

PLUGGING PERMIT CHECKLIST

Plugging Permit

- ☐ WW-4B
- ☐ WW-4B signed by inspector
- ☐ WW-4A
- ☐ SURFACE OWNER WAIVER or PROOF THAT APPLICATION WAS SENT BY REGISTERED OR CERTIFIED MAIL
- ☐ COAL OWNER/COAL OPERATOR/COAL LESSEE WAIVERS or PROOF THAT APPLICATION WAS SENT BY REGISTERED OR CERTIFIED MAIL
- ☐ WW-9 PAGE 1 (NOTARIZED)
- ☐ WW-9 PAGE 2 with attached drawing of road, location, pit and proposed area for land application
- ☐ WW-9 GPP PAGE 1 and 2 if well effluent will be land applied
- ☐ RECENT MYLAR PLAT OR WW-7
- ☐ WELL RECORDS/COMPLETION REPORT
- ☐ TOPOGRAPHIC MAP OF WELL, SHOWING PIT IF PIT IS USED
- ☐ MUST HAVE VALID BOND IN OPERATOR'S NAME
- ☐ CHECK FOR \$100 IF PIT IS USED

RECEIVED
Office Of Oil and Gas
JUN 12 2025
WV Department of
Environmental Protection

06/27/2025



Kennedy, James P <james.p.kennedy@wv.gov>

plugging permit issued 4703905036

1 message

Kennedy, James P <james.p.kennedy@wv.gov>

Fri, Jun 27, 2025 at 3:29 PM

To: bluegroup@frontier.com, Terry W Urban <terry.w.urban@wv.gov>, sallierobinson@kanawha.us

To whom it may concern, a plugging permit has been issued for 4703905036.

--

James Kennedy

Environmental Resource Specialist III / Permitting

WVDEP Office of Oil and Gas

601 57th Street, SE

Charleston, WV 25304

304-926-0499 ext. 45025

james.p.kennedy@wv.gov

 **4703905036.pdf**
2751K

06/27/2025