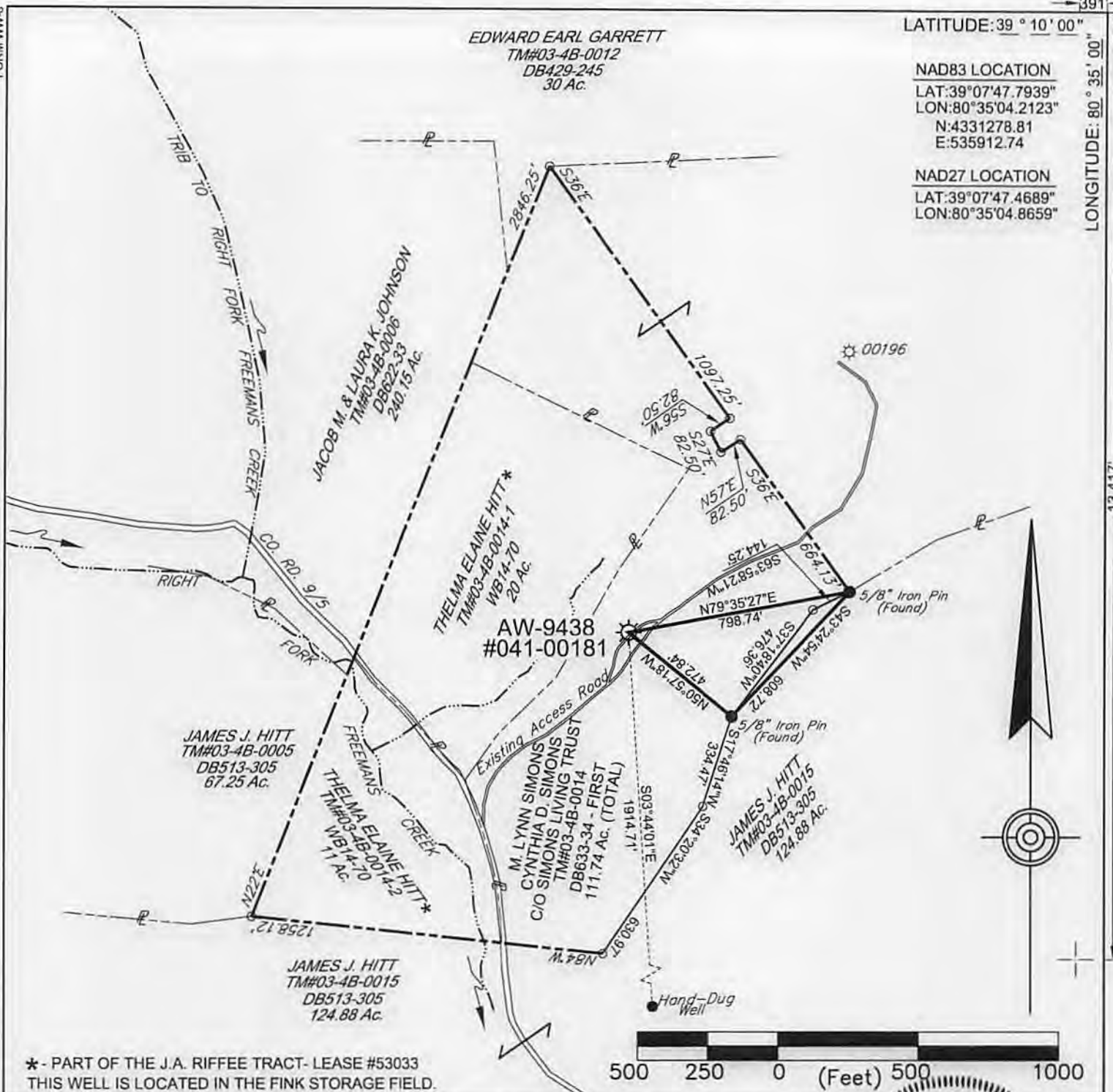


EDWARD EARL GARRETT  
TM#03-4B-0012  
DB429-245  
30 Ac.

LATITUDE: 39° 10' 00"  
NAD83 LOCATION  
LAT: 39° 07' 47.7939"  
LON: 80° 35' 04.2123"  
N: 4331278.81  
E: 535912.74  
NAD27 LOCATION  
LAT: 39° 07' 47.4689"  
LON: 80° 35' 04.8659"



\* - PART OF THE J.A. RIFFEE TRACT- LEASE #53033  
THIS WELL IS LOCATED IN THE FINK STORAGE FIELD.

FILE NO. \_\_\_\_\_  
DRAWN BY DMS  
SCALE 1 INCH = 500 FEET  
MIN DEGREE OF ACCURACY 1 IN 2500  
PROVEN SOURCE OF ELEVATION SURVEY GRADE GPS

I, THE UNDERSIGNED, HEREBY CERTIFY THAT THIS PLAT IS CORRECT TO THE BEST OF MY KNOWLEDGE AND BELIEF AND SHOWS ALL THE INFORMATION REQUIRED BY LAW AND THE REGULATIONS ISSUED AND PRESCRIBED BY THE DIVISION OF ENVIRONMENTAL PROTECTION

*Jack E. Ferenci*  
P.E. #15580



(+) DENOTES LOCATION OF WELL ON UNITED STATES TOPOGRAPHIC MAPS  
W.V.D.E.P.  
OFFICE OF OIL AND GAS  
601 57TH STREET  
CHARLESTON, WV 25304



**DRA-SURV INC.**  
SURVEYING & ENGINEERING  
PHONE: (724) 966-2483 FAX: (724) 966-2770  
P.O. BOX 402  
405A WEST GEORGE STREET  
GARMICHAELS, PA 15320

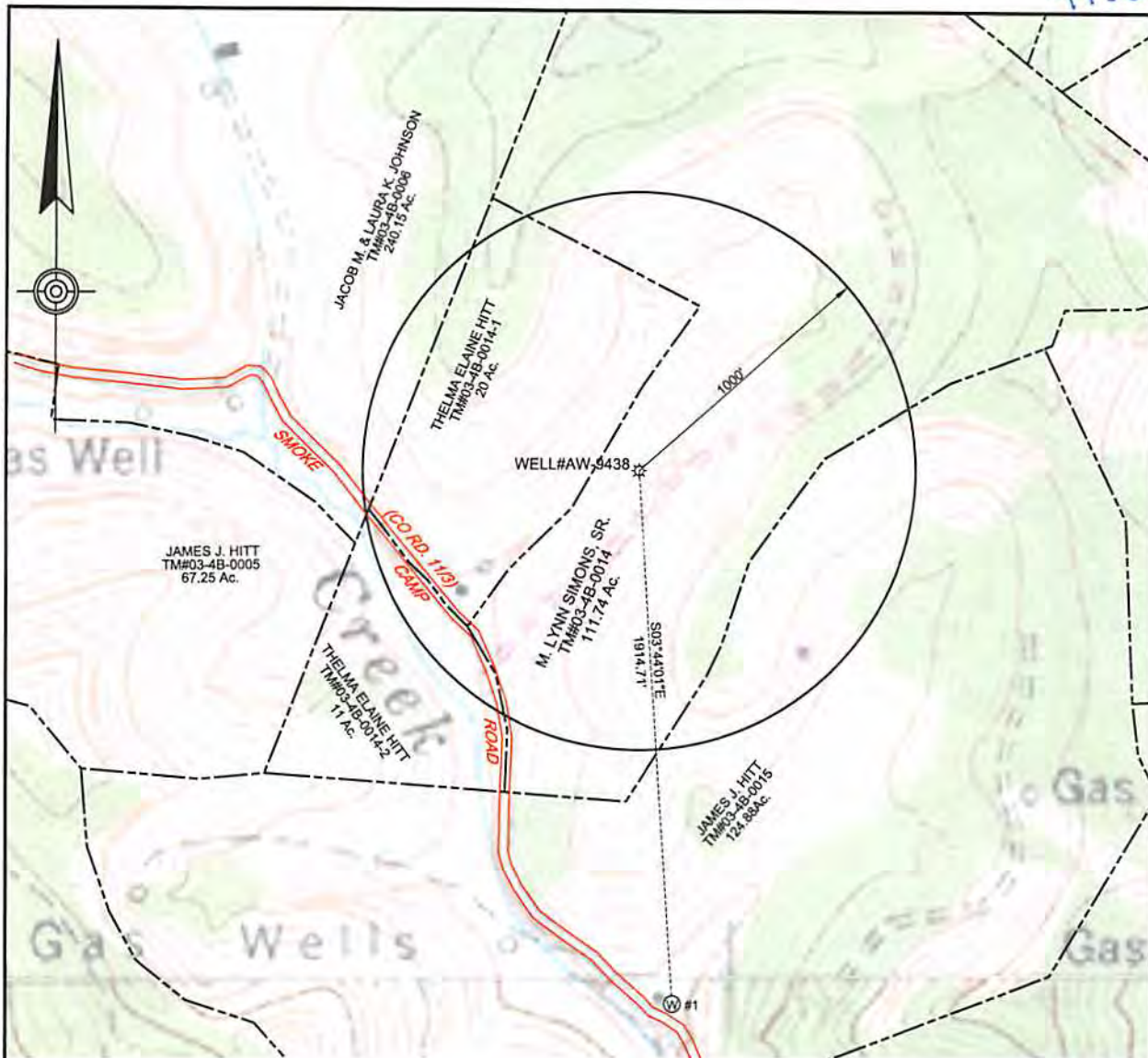
DATE JULY 29, 2014  
OPERATORS WELL NO. AW-9438  
API WELL NO. 47 041 00181  
STATE COUNTY PERMIT

WELL TYPE: OIL  GAS  LIQUID INJECTION  WASTE DISPOSAL   
IF "GAS", PRODUCTION  STORAGE  DEEP  SHALLOW   
LOCATION: WATERSHED RIGHT FORK FREEMANS CREEK ELEVATION 1191.6  
COUNTY/DISTRICT LEWIS - FREEMANS CREEK RURAL QUADRANGLE BIG ISAAC - SECTION 7  
SURFACE OWNER M. LYNN & CYNTHIA D. SIMONS-SIMONS LIVING TRST ACREAGE 111.74 Ac. TOTAL (67.75 Ac. THIS TRACT)  
OIL & GAS ROYALTY OWNER DOMINION TRANSMISSION, INC. ACREAGE 67.75 ACRES  
PROPOSED WORK: DRILL  CONVERT  DRILL DEEPER  REDRILL  FRACTURE OR STIMULATE   
PLUG OFF OLD FORMATION  PERFORATE NEW FORMATION  PLUG & ABANDON   
CLEAN OUT & REPLUG  OTHER CHANGE  (SPECIFY) \_\_\_\_\_  
TARGET FORMATION: GANTZ ESTIMATED DEPTH 2383  
WELL OPERATOR: DOMINION TRANSMISSION, INC DESIGNATED AGENT MATTHEW E. GORALCZYK  
ADDRESS 445 WEST MAIN ST ADDRESS 445 WEST MAIN STREET  
CLARKSBURG, WV 26301 CLARKSBURG, WV 26301

08/15/2014




4100181W



TM# - LEWIS COUNTY TAX MAP NUMBER  
 W#1 - WATER SAMPLE LOCATION AND NUMBER  
 THIS DRAWING WAS COMPILED FROM LEWIS COUNTY TAX DATABASE AND ASSESSMENT MAP #03-4B.  
 GEOGRAPHIC LOCATION BASED ON NAD83  
 USGS QUAD MAP - BIG ISAAC - SECTION 7

B.S. 6-25-14



### WATER SOURCE MAP

#### WATER SAMPLE DATA

#	TYPE	OWNER NAME	LATITUDE	LONGITUDE	ELEV.	DEPTH	NOTES
1	Hand-Dug Well	James J. Hitt	39°07'28.91"	80°35'02.74"	1070	5.0'	Sample obtained from outdoor faucet

RECEIVED  
Office of Oil and Gas

JUL 14 2014

PROJECT NAME: AW-9438  
 OPERATOR: DOMINION TRANSMISSION, INC.  
 API# 47-0041-00181  
 DISTRICT: FREEMANS CREEK RURAL  
 COUNTY: LEWIS  
 STATE: WEST VIRGINIA  
 DATE: APRIL 7, 2014

**DRA-SURV INC.**  
 SURVEYING & ENGINEERING  
 PHONE: (724) 966-2483 FAX: (724) 966-2770  
 P.O. BOX 402  
 405A WEST GEORGE STREET  
 CARMICHAELS, PA 15320

Department of Environmental Protection