



west virginia department of environmental protection

Office of Oil and Gas
601 57th Street, S.E.
Charleston, WV 25304
(304) 926-0450
fax: (304) 926-0452

Harold D. Ward, Cabinet Secretary
www.dep.wv.gov

Monday, February 24, 2025
WELL WORK PLUGGING PERMIT
Vertical Plugging

EASTERN GAS TRANSMISSION AND STORAGE, INC
925 WHITE OAKS BOULEVARD

BRIDGEPORT, WV 26330

Re: Permit approval for 9474
47-041-00198-00-00

This well work permit is evidence of permission granted to perform the specified well work at the location described on the attached pages and located on the attached plat, subject to the provisions of Chapter 22 of the West Virginia Code of 1931, as amended, and all rules and regulations promulgated thereunder, and to any additional specific conditions and provisions outlined in the pages attached hereto. Notification shall be given by the operator to the Oil and Gas Inspector at least 24 hours prior to the construction of roads, locations, and/or pits for any permitted work. In addition, the well operator shall notify the same inspector 24 hours before any actual well work is commenced and prior to running and cementing casing. Spills or emergency discharges must be promptly reported by the operator to 1-800-642-3074 and to the Oil and Gas Inspector.

Upon completion of the plugging well work, the above named operator will reclaim the site according to the provisions of WV Code 22-6-30. Please be advised that form WR-38, Affidavit of Plugging and Filling Well, is to be submitted to this office within 90 days of completion of permitted well work, as should form WR-34 Discharge Monitoring Report within 30 days of discharge of pits, if applicable. Failure to abide by all statutory and regulatory provisions governing all duties and operations hereunder may result in suspension or revocation of this permit and, in addition, may result in civil and/or criminal penalties being imposed upon the operators.

Per 35 CSR 4-5.2.g this permit will expire in two (2) years from the issue date unless permitted well work is commenced. If there are any questions, please feel free to contact me at (304) 926- 0450.

James A. Martin
Chief

Operator's Well Number:
Farm Name: HALL, MINOR J.
U.S. WELL NUMBER: 47-041-00198-00-00
Vertical Plugging
Date Issued: 2/24/2025

Promoting a healthy environment.

02/28/2025

PERMIT CONDITIONS

West Virginia Code §22-6-11 allows the Office of Oil and Gas to place specific conditions upon this permit. Permit conditions have the same effect as law. Failure to adhere to the specified permit conditions may result in enforcement action.

CONDITIONS

1. All pits must be lined with a minimum of 20 mil thickness synthetic liner.
2. In the event of an accident or explosion causing loss of life or serious personal injury in or about the well or while working on the well, the well operator or its contractor shall give notice, stating the particulars of the accident or explosion, to the oil and gas inspector and the Chief within twenty-four (24) hours.
3. Well work activities shall not constitute a hazard to the safety of persons.
4. Notification shall be given by the operator to the Oil and Gas Inspector at least 24 hours prior to the construction of roads, locations and/or pits for any permitted work. In addition, the well operator shall notify the same inspector 24 hours before any actual well work is commenced and prior to running and cementing casing.

1) Date March 27, 2024
2) Operator's
Well No. AW-9474
3) API Well No. 47-041 - 00198

STATE OF WEST VIRGINIA
DEPARTMENT OF ENVIRONMENTAL PROTECTION
OFFICE OF OIL AND GAS

APPLICATION FOR A PERMIT TO PLUG AND ABANDON

4) Well Type: Oil ___ / Gas X / Liquid injection ___ / Waste disposal ___ /
(If "Gas, Production ___ or Underground storage X) Deep ___ / Shallow X

5) Location: Elevation 1,111.01 Watershed West Fork
District Freemans Creek County Lewis Quadrangle Camden

6) Well Operator Eastern Gas Transmission and Storage, Inc. 7) Designated Agent John M. Love
Address 925 White Oaks Blvd Address 925 White Oaks Blvd
Bridgeport, WV 26330 Bridgeport, WV 26330

8) Oil and Gas Inspector to be notified Name Ken Greynolds
Address 613 Broad Run Road
Jane Lew, WV 26378
9) Plugging Contractor Name Stalnaker Energy Services
Address 220 West Main St.
Glenville, WV

10) Work Order: The work order for the manner of plugging this well is as follows:
MIRU equipment. Trip to TD @ 2103' and plug back open hole section into 7" casing shoe @ 1992'. Run bond log and free point on 7" casing, cut and pull free 7" casing. Trip to bottom, cement from 1st cement plug to the 8-5/8" casing shoe @ 1482'. Run bond log and free point on 8-5/8" casing. Cut and attempt to pull 8-5/8" casing. If casing will not pull, perforate and attempt to circulate 8-5/8" casing to surface with cement. If 8-5/8" will not circulate, perforate across all remaining covered zones (saltwater, elevation, coal, freshwater) and cement 8-5/8" casing to surface. once plugging is complete, install monument per state code. All cement used to plug with will be Class A cement.

RECEIVED
Office of Oil and Gas
FEB 03 2025
WV Department of
Environmental Protection

Notification must be given to the district oil and gas inspector 24 hours before permitted work can commence.

Work order approved by inspector Samuel L. Reynolds Date 1-9-2025

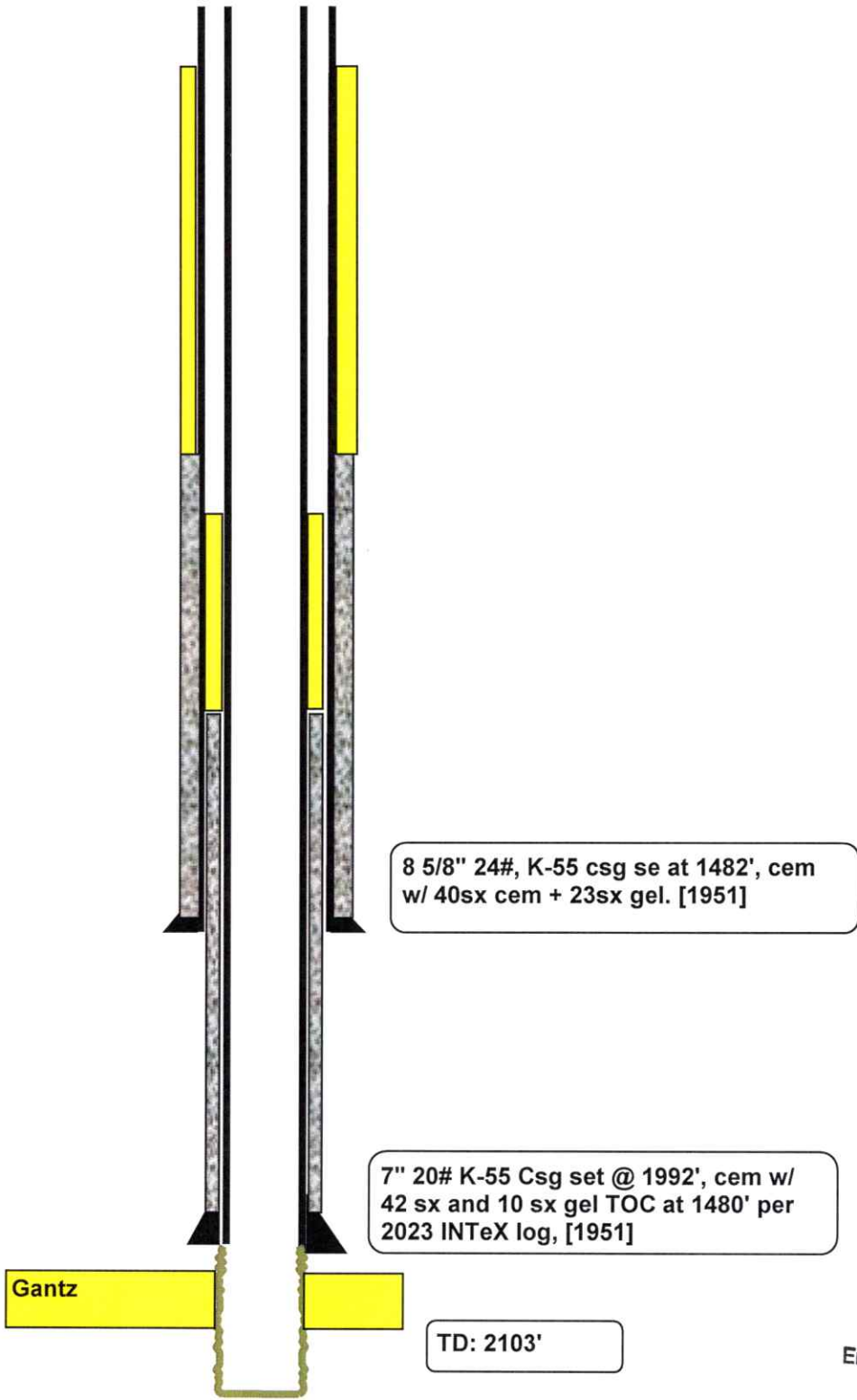
02/28/2025

W. DISTRICT 33 E. 3 W. ACQUISITION

RECORD		CASING AND TUBING		SHOOTING		PACKERS	
DATE	DESCRIPTION	DATE	DESCRIPTION	DATE	DESCRIPTION	DATE	DESCRIPTION
1911	...	1911	...	1911	...	1911	...
1912	...	1912	...	1912	...	1912	...
1913	...	1913	...	1913	...	1913	...
1914	...	1914	...	1914	...	1914	...
1915	...	1915	...	1915	...	1915	...
1916	...	1916	...	1916	...	1916	...
1917	...	1917	...	1917	...	1917	...
1918	...	1918	...	1918	...	1918	...
1919	...	1919	...	1919	...	1919	...
1920	...	1920	...	1920	...	1920	...
1921	...	1921	...	1921	...	1921	...
1922	...	1922	...	1922	...	1922	...
1923	...	1923	...	1923	...	1923	...
1924	...	1924	...	1924	...	1924	...
1925	...	1925	...	1925	...	1925	...
1926	...	1926	...	1926	...	1926	...
1927	...	1927	...	1927	...	1927	...
1928	...	1928	...	1928	...	1928	...
1929	...	1929	...	1929	...	1929	...
1930	...	1930	...	1930	...	1930	...
1931	...	1931	...	1931	...	1931	...
1932	...	1932	...	1932	...	1932	...
1933	...	1933	...	1933	...	1933	...
1934	...	1934	...	1934	...	1934	...
1935	...	1935	...	1935	...	1935	...
1936	...	1936	...	1936	...	1936	...
1937	...	1937	...	1937	...	1937	...
1938	...	1938	...	1938	...	1938	...
1939	...	1939	...	1939	...	1939	...
1940	...	1940	...	1940	...	1940	...
1941	...	1941	...	1941	...	1941	...
1942	...	1942	...	1942	...	1942	...
1943	...	1943	...	1943	...	1943	...
1944	...	1944	...	1944	...	1944	...
1945	...	1945	...	1945	...	1945	...
1946	...	1946	...	1946	...	1946	...
1947	...	1947	...	1947	...	1947	...
1948	...	1948	...	1948	...	1948	...
1949	...	1949	...	1949	...	1949	...
1950	...	1950	...	1950	...	1950	...

DATE TAKEN
 BEARING
 LIQUID
 OPENING PRESSURE
 SHUTTING PRESSURE
 1 MIN. 5 MIN. 10 MIN. 30 MIN. 60 MIN.
 ROCK
 VOLUME
 SAND
 DATE
 QTS.
 SAND
 VOLUME BEFORE
 VOLUME AFTER
 PACKERS
 SIZE
 MAKE
 SET AT

Fink Storage
 AW-9474 [IND]
 API # 47-041-00198
 1112' [GL]



RECEIVED
 Office of Oil and Gas
 FEB 03 2025
 WV Department of
 Environmental Protection

Well Name & Number:		AW-9474		Lease	Minor J. Hall		
County or Parish:		Lewis	State/Prov.	WV	Country:	USA	
Perforations: (MD)				(TVD)	2103'		
Angle/Perfs	Angle @KOP and Depth				KOP TVD		
BHP:	BHT:			Completion Fluid:			
FWHP:	FBHP:			FWHT:	FBHT:	Other:	
Date Completed:	05/05/51					RKB:	02/28/2025
Prepared By:	Richard Cross/Mark Jenkins		Last Revision Date:	04/26/17			

1) Date: March 27, 2024
2) Operator's Well Number AW-9474
3) API Well No.: 47 - 044 - 00198

STATE OF WEST VIRGINIA
DEPARTMENT OF ENVIRONMENTAL PROTECTION, OFFICE OF OIL AND GAS
NOTICE OF APPLICATION TO PLUG AND ABANDON A WELL

4) Surface Owner(s) to be served:	5) (a) Coal Operator
(a) Name <u>Jason E. & Amy L. Hunt</u>	Name _____
Address <u>625 Elk Lick Road</u>	Address _____
<u>Weston, WV 26452</u>	
(b) Name _____	(b) Coal Owner(s) with Declaration
Address _____	Name <u>Western Pocahontas Properties Limited Partnership</u>
	Address <u>5260 Irwin Road</u>
	<u>Huntington, WV 25705</u>
(c) Name _____	Name _____
Address _____	Address _____
6) Inspector <u>Ken Greynolds</u>	(c) Coal Lessee with Declaration
Address <u>613 Broad Run Road</u>	Name _____
<u>Jane Lew, WV 26378</u>	Address _____
Telephone <u>(681) 990-6948</u>	

TO THE PERSONS NAMED ABOVE: You should have received this Form and the following documents:

- (1) The application to Plug and Abandon a Well on Form WW-4B, which sets out the parties involved in the work and describes the well its and the plugging work order; and
- (2) The plat (surveyor's map) showing the well location on Form WW-6.

The reason you received these documents is that you have rights regarding the application which are summarized in the instructions on the reverses side. However, you are not required to take any action at all.

Take notice that under Chapter 22-6 of the West Virginia Code, the undersigned well operator proposes to file or has filed this Notice and Application and accompanying documents for a permit to plug and abandon a well with the Chief of the Office of Oil and Gas, West Virginia Department of Environmental Protection, with respect to the well at the location described on the attached Application and depicted on the attached Form WW-6. Copies of this Notice, the Application, and the plat have been mailed by registered or certified mail or delivered by hand to the person(s) named above (or by publication in certain circumstances) on or before the day of mailing or delivery to the Chief.

Well Operator Eastern Gas Transmission and Storage, Inc.
 By: John M. Love
 Its: Director of Storage
 Address 925 White Oaks Blvd.
Bridgeport, WV 26330
 Telephone 681-842-3311



Subscribed and sworn before me this 18th day of April, 2024
Melissa D. Mars Notary Public
 My Commission Expires July 5, 2025

RECEIVED
 Office of Oil and Gas
FEB 03 2025
 WV Department of
 Environmental Protection

Oil and Gas Privacy Notice

The Office of Oil and Gas processes your personal information, such as name, address and phone number, as a part of our regulatory duties. Your personal information may be disclosed to other State agencies or third parties in the normal course of business or as needed to comply with statutory or regulatory requirements, including Freedom of Information Act requests. Our office will appropriately secure your personal information. If you have any questions about our use of your personal information, please contact DEP's Chief Privacy Officer at depprivacyoffier@wv.gov.

02/28/2025

7021 0950 0000 4036 2272

U.S. Postal Service™
CERTIFIED MAIL® RECEIPT
 Domestic Mail Only

For delivery information, visit our website at www.usps.com®.

OFFICIAL USE

Certified Mail Fee \$4.40

Extra Services & Fees (check box, add fee as appropriate)

<input type="checkbox"/> Return Receipt (hardcopy)	\$0.00
<input type="checkbox"/> Return Receipt (electronic)	\$0.00
<input type="checkbox"/> Certified Mail Restricted Delivery	\$0.00
<input type="checkbox"/> Adult Signature Required	\$0.00
<input type="checkbox"/> Adult Signature Restricted Delivery	\$0.00

Postage \$0.92

Total Postage and Fees \$3.65

Sent To Jason E. & Amy L. Hunt
 625 Elk Lick Road
 Weston, WV 26452

Street and Apt. No., or PO Box No.

City, State, ZIP+4®

PS Form 3800, April 2015 PSN 7530-02-000-9047 See Reverse for Instructions

0098 04
 Postmark Here
 03/29/2024

7021 0950 0000 4036 2289

U.S. Postal Service™
CERTIFIED MAIL® RECEIPT
 Domestic Mail Only

For delivery information, visit our website at www.usps.com®.

OFFICIAL USE

Certified Mail Fee \$4.40

Extra Services & Fees (check box, add fee as appropriate)

<input type="checkbox"/> Return Receipt (hardcopy)	\$0.00
<input type="checkbox"/> Return Receipt (electronic)	\$0.00
<input type="checkbox"/> Certified Mail Restricted Delivery	\$0.00
<input type="checkbox"/> Adult Signature Required	\$0.00
<input type="checkbox"/> Adult Signature Restricted Delivery	\$0.00

Postage \$0.92

Total Postage and Fees \$3.65

Sent To Western Pocahontas Properties
 Limited Partnership
 5260 Irwin Road
 Huntington, WV 25705

Street and Apt. No., or PO Box No.

City, State, ZIP+4®

PS Form 3800, April 2015 PSN 7530-02-000-9047 See Reverse for Instructions

0098 04
 Postmark Here
 03/29/2024

RECEIVED
 Office of Oil and Gas
 FEB 03 2025
 WV Department of
 Environmental Protection

02/28/2025

7021 0950 0000 4036 2272

U.S. Postal Service™
CERTIFIED MAIL® RECEIPT
Domestic Mail Only

For delivery information, visit our website at www.usps.com®.

OFFICIAL USE

Certified Mail Fee \$4.40

Extra Services & Fees (check box, add fee as appropriate)

<input type="checkbox"/> Return Receipt (hardcopy)	\$0.00
<input type="checkbox"/> Return Receipt (electronic)	\$0.00
<input type="checkbox"/> Certified Mail Restricted Delivery	\$0.00
<input type="checkbox"/> Adult Signature Required	\$0.00
<input type="checkbox"/> Adult Signature Restricted Delivery	\$0.00

Postage \$0.92

Total Postage and Fees \$3.65

Sent To
 Jason E. & Amy L. Hunt
 625 Elk Lick Road
 Weston, WV 26452

Street and Apt. No., or PO Box No.

City, State, ZIP+4®

PS Form 3800, April 2015 PSN 7530-02-000-9047 See Reverse for Instructions

0098
04
Postmark Here
03/29/2024

7021 0950 0000 4036 2289

U.S. Postal Service™
CERTIFIED MAIL® RECEIPT
Domestic Mail Only

For delivery information, visit our website at www.usps.com®.

OFFICIAL USE

Certified Mail Fee \$4.40

Extra Services & Fees (check box, add fee as appropriate)

<input type="checkbox"/> Return Receipt (hardcopy)	\$0.00
<input type="checkbox"/> Return Receipt (electronic)	\$0.00
<input type="checkbox"/> Certified Mail Restricted Delivery	\$0.00
<input type="checkbox"/> Adult Signature Required	\$0.00
<input type="checkbox"/> Adult Signature Restricted Delivery	\$0.00

Postage \$0.92

Total Postage and Fees \$3.65

Sent To
 Western Pocahontas Properties
 Limited Partnership
 5260 Irwin Road
 Huntington, WV 25705

Street and Apt. No., or PO Box No.

City, State, ZIP+4®

PS Form 3800, April 2015 PSN 7530-02-000-9047 See Reverse for Instructions

0098
04
Postmark Here
03/29/2024

RECEIVED
 Office of Oil and Gas
 FEB 03 2025
 WV Department of
 Environmental Protection

100-9474
 02/28/2025

WW-9
(5/16)

API Number 47 - 041 - 00198
Operator's Well
No. AW-9474

STATE OF WEST VIRGINIA
DEPARTMENT OF ENVIRONMENTAL PROTECTION
OFFICE OF OIL AND GAS
FLUIDS/ CUTTINGS DISPOSAL & RECLAMATION PLAN

Operator Name Eastern Gas Transmission and Storage, Inc. OP Code 307048

Watershed (HUC 10) West Fork Quadrangle Camden

Do you anticipate using more than 5,000 bbls of water to complete the proposed well work? Yes No

Will a pit be used? Yes No

If so, please describe anticipated pit waste: n/a

Will a synthetic liner be used in the pit? Yes No If so, what ml.? n/a

Proposed Disposal Method For Treated Pit Wastes:

- Land Application (if selected provide a completed form WW-9-GPP)
- Underground Injection (UIC Permit Number _____)
- Reuse (at API Number _____)
- Off Site Disposal (Supply form WW-9 for disposal location)
- Other (Explain Meadowfill Landfill, Bridgeport, WV)

Will closed loop system be used? If so, describe: Yes, open top and closed tanks may be utilized to store fluid and all returns during the plugging.

Drilling medium anticipated for this well (vertical and horizontal)? Air, freshwater, oil based, etc. n/a

-If oil based, what type? Synthetic, petroleum, etc. n/a

Additives to be used in drilling medium? n/a

Drill cuttings disposal method? Leave in pit, landfill, removed offsite, etc. n/a

-If left in pit and plan to solidify what medium will be used? (cement, lime, sawdust) n/a

-Landfill or offsite name/permit number? n/a

Permittee shall provide written notice to the Office of Oil and Gas of any load of drill cuttings or associated waste rejected at any West Virginia solid waste facility. The notice shall be provided within 24 hours of rejection and the permittee shall also disclose where it was properly disposed.

I certify that I understand and agree to the terms and conditions of the GENERAL WATER POLLUTION PERMIT issued on April 1, 2016, by the Office of Oil and Gas of the West Virginia Department of Environmental Protection. I understand that the provisions of the permit are enforceable by law. Violations of any term or condition of the general permit and/or other applicable law or regulation can lead to enforcement action.

I certify under penalty of law that I have personally examined and am familiar with the information submitted on this application form and all attachments thereto and that, based on my inquiry of those individuals immediately responsible for obtaining the information, I believe that the information is true, accurate, and complete. I am aware that there are significant penalties for submitting false information, including the possibility of fine or imprisonment.

Company Official Signature [Signature]
Company Official (Typed Name) John M. Love
Company Official Title Director of Storage

RECEIVED
Office of Oil and Gas
FEB 03 2025
WV Department of
Environmental Protection

Subscribed and sworn before me this 18th day of April, 2024

Melissa D. Mas Notary Public

My commission expires July 5, 2025



1.00 +/-

Proposed Revegetation Treatment: Acres Disturbed _____ Prevegetation pH _____
Lime pH Test _____ Tons/acre or to correct to pH 6.5

Fertilizer type 10-20-20 or equivalent

Fertilizer amount 500 lbs/acre

Mulch Hay or Straw Tons/acre

Seed Mixtures

Temporary

Permanent

Seed Type	lbs/acre
Timothy	4
Orchard Grass	12
White Clover	3

Seed Type	lbs/acre
Timothy	4
Orchard Grass	12
White Clover	3

Attach:

Maps(s) of road, location, pit and proposed area for land application (unless engineered plans including this info have been provided). If water from the pit will be land applied, provide water volume, include dimensions (L, W, D) of the pit, and dimensions (L, W), and area in acres, of the land application area.

Photocopied section of involved 7.5' topographic sheet.

Plan Approved by: *Thomas L. Reynolds*

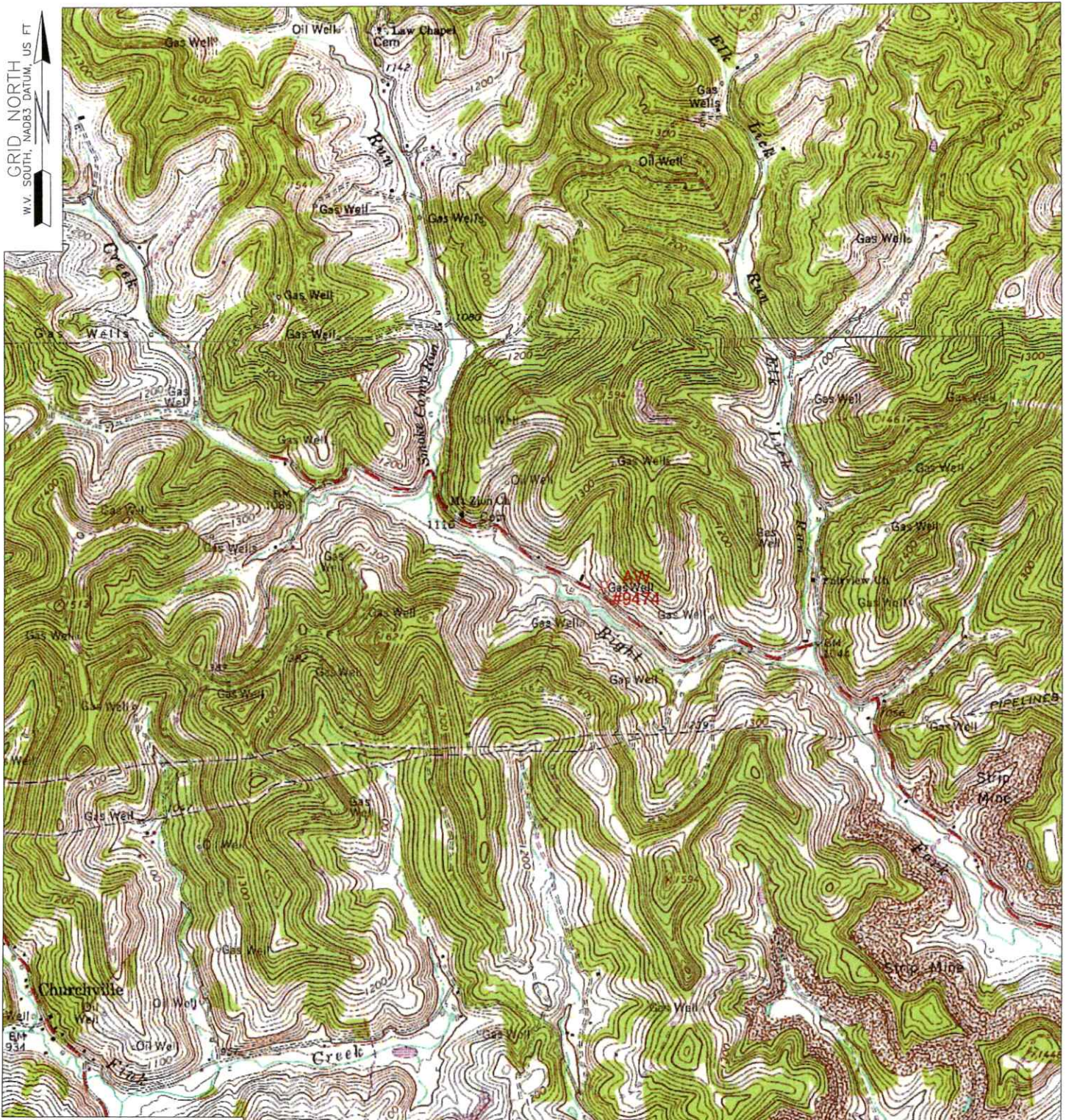
Comments: _____

RECEIVED
Office of Oil and Gas
FEB 03 2025
WV Department of
Environmental Protection

Title: OIL & GAS INSPECTOR Date: 1-9-2025

Field Reviewed? () Yes () No

GRID NORTH
WAY SOUTH, NAD83 DATUM, US FT



SURFACE HOLE LOCATION (SHL):
 GEOGRAPHIC (NAD83):
 LATITUDE: 39.115068°
 LONGITUDE: -80.562551°
 UTM (NAD83, ZONE 17, FEET):
 NORTHING: 14,204,817.428
 EASTING: 1,764,491.600
 UTM (NAD83, ZONE 17, METERS):
 NORTHING: 4,329,637.011
 EASTING: 537,818.115

RECEIVED
 Office of Oil and Gas
 0 2000
 FEB 03 2025
 GRAPHIC SCALE IN FEET

WELL OPERATOR: Eastern Gas Transmission and Storage, Inc.	WELL (FARM) NAME: WV Department of Environmental Protection MINOR J. HALL	WELL # AW-9474	SERIAL #
ADDRESS: 925 White Oaks Blvd., Bridgeport, WV 26330	COUNTY - CODE Lewis - 21	DISTRICT; Freemans Creek	
SURFACE OWNER: HG ENERGY II APPALACHIA LLC	USGS 7 1/2 QUADRANGLE MAP NAME Camden	API: 47-041-00198	

S:_PROJECT 3645 BHE-PLUG AW-9474\SURVEY\DWGS\3645-BHE PLUG AW-9474.DWG
 FRIDAY MARCH 22 2024 10:35AM

02/28/2025

WW-7
8-30-06



West Virginia Department of Environmental Protection
Office of Oil and Gas
WELL LOCATION FORM: GPS

API: 47-041-00198 WELL NO.: AW-9474

FARM NAME: Minor J. Hall

RESPONSIBLE PARTY NAME: Ascent Consulting & Engineering

COUNTY: Lewis DISTRICT: Freemans Creek

QUADRANGLE: Camden

SURFACE OWNER: Jason E. and Amy L. Hunt

ROYALTY OWNER: Rebecca Bales, & Western Pocahontas Properties Limited Partnership

UTM GPS NORTHING: 4,329,637.011

UTM GPS EASTING: 537,818.115 GPS ELEVATION: 1,111.01

The Responsible Party named above has chosen to submit GPS coordinates in lieu of preparing a new well location plat for a plugging permit or assigned API number on the above well. The Office of Oil and Gas will not accept GPS coordinates that do not meet the following requirements:

1. Datum: NAD 1983, Zone: 17 North, Coordinate Units: meters, Altitude: height above mean sea level (MSL) – meters.
2. Accuracy to Datum – 3.05 meters
3. Data Collection Method:
Survey grade GPS : Post Processed Differential

Real-Time Differential

Mapping Grade GPS : Post Processed Differential

Real-Time Differential

4. Letter size copy of the topography map showing the well location.

I the undersigned, hereby certify this data is correct to the best of my knowledge and belief and shows all the information required by law and the regulations issued and prescribed by the Office of Oil and Gas.

Michael Hyman
Signature

Professional Surveyor
Title

03-11-2024
Date

RECEIVED
Office of Oil and Gas
FEB 03 2025
WV Department of
Environmental Protection

02/28/2025

WW-4B

API No. 47-041-00198
Farm Name _____
Well No. AW-9474

**INSTRUCTIONS TO COAL OPERATORS
OWNERS AND LESSEE**

The well operator named on the obverse side of WW-4 (B) is about to abandon the well described in the enclosed materials and will commence the work of plugging and abandoning said well on the date the inspector is notified. Which date shall not be less than five days after the day on which this notice and application so mailed is received, or in due course should be received by the Department of Environmental Protection Office of Oil & Gas.

This notice and application is given to you in order that your respective representatives may be present at the plugging and filling of said well. You are further notified that whether you are represented or not the operator will proceed to plug and fill said well in the manner required by Section 24, Article 6, Chapter 22 of the Code and given in detail on obverse side of this application.

NOTE: If you wish this well to be plugged according to 22-6-24(d) then as per Regulation 35CSR4-13.9 you must complete and return to this office on form OB-16 "Request by Coal Operator, Owner, or Lessee for plugging" prior to the issuance of this plugging permit.

WAIVER

The undersigned coal operator ____/ owner ____/ lessee ____/ of the coal under this well location has examined this proposed plugging work order. The undersigned has no objection to the work proposed to be done at this location, provided, the well operator has complied with all applicable requirements of the West Virginia Code and the governing regulations.

Date: _____

By: _____
Its _____

RECEIVED
Office of Oil and Gas
FEB 03 2025
WV Department of
Environmental Protection

02/28/2025

SURFACE OWNER WAIVER

Operator's Well
Number

AW-9474

INSTRUCTIONS TO SURFACE OWNERS NAMED ON PAGE WW4-A

The well operator named on page WW-4A is applying for a permit from the State to plug and abandon a well. (Note: If the surface tract is owned by more than three persons, then these materials were served on you because your name appeared on the Sheriff's tax ticket on the land or because you actually occupy the surface tract. In either case, you may be the only owner who will actually receive these materials.) See Chapter 22 of the West Virginia Code. Well work permits are valid for 24 months. If you do not own any interest in the surface tract, please forward these materials to the true owner immediately if you know who it is. Also, please notify the well operator and the Office of Oil and Gas.

**NOTE: YOU ARE NOT REQUIRED TO FILE ANY COMMENT.
WHERE TO FILE COMMENTS AND OBTAIN ADDITIONAL INFORMATION:**

Chief, Office of Oil and Gas
Department of Environmental Protection
601 57th St. SE
Charleston, WV 25304
(304) 926-0450

Time Limits and methods for filing comments. The law requires these materials to be served on or before the date the operator files his Application. You have **FIVE (5) DAYS** after the filing date to file your comments. Comments must be filed in person or received in the mail by the Chief's office by the time stated above. You may call the Chief's office to be sure of the date. Check with your postmaster to ensure adequate delivery time or to arrange special expedited handling. If you have been contacted by the well operator and you have signed a "voluntary statement of no objection" to the planned work described in these materials, then the permit may be issued at any time.

Comments must be in writing. Your comments must include your name, address and telephone number, the well operator's name and well number and the approximate location of the proposed well site including district and county from the application. You may add other documents, such as sketches, maps or photographs to support your comments.

The Chief has the power to deny or condition a well work permit based on comments on the following grounds:

- 1) The proposed well work will constitute a hazard to the safety of persons.
- 2) The soil erosion and sediment control plan is not adequate or effective;
- 3) Damage would occur to publicly owned lands or resources;
- 4) The proposed well work fails to protect fresh water sources or supplies;
- 5) The applicant has committed a substantial violation of a previous permit or a substantial violation of one or more of the rules promulgated under Chapter 22, and has failed to abate or seek review of the violation..."

If you want a copy of the permit as it is issued or a copy of the order denying the permit, you should request a copy from the Chief.

RECEIVED
Office of Oil and Gas

VOLUNTARY STATEMENT OF NO OBJECTION

I hereby state that I have read the instructions to surface owners and that I have received copies of a Notice and Application For A Permit To Plug And Abandon on Forms WW-4A and WW-4B, and a survey plat.

FEB 03 2025
WV Department of
Environmental Protection

I further state that I have no objection to the planned work described in these materials, and I have no objection to a permit being issued on those materials.

**FOR EXECUTION BY A NATURAL PERSON
ETC.**

FOR EXECUTION BY A CORPORATION,

Signature

Date

Name
By

Its

Date

Signature
Date
02/28/2025

WV DEP Office of Oil and Gas
601 57th Street, SE
Charleston, WV 25304

To Whom It May Concern:

Please review this plugging and abandonment permit packet for Eastern Gas Transmission and Storage, Inc. well number AW-9474, API# 47-041-00198.

If you have any further questions or comments, please feel free to contact me by means of the information listed below.

Sincerely,

Alex Worley
Gas Storage Engineer III
Eastern Gas Transmission and Storage, Inc.
304-203-6243
Alexander.worley@bhegts.com

RECEIVED
Office of Oil and Gas

FEB 03 2025

WV Department of
Environmental Protection

02/28/2025



Kennedy, James P <james.p.kennedy@wv.gov>

plugging permits issued 4704100198 04101217

1 message

Kennedy, James P <james.p.kennedy@wv.gov>

Mon, Feb 24, 2025 at 2:58 PM

To: "Worley, Alexander (BHE GT&S)" <Alexander.Worley@bhegts.com>, Kenneth L Greynolds <kenneth.l.greynolds@wv.gov>, jbreen@assessor.state.wv.us


To whom it may concern, plugging permits have been issued for 4704100198 04101217.

James Kennedy

WVDEP OOG

2 attachments

 **4704100198.pdf**
2265K

 **4704101217.pdf**
3464K

02/28/2025