



STATE OF WEST VIRGINIA
DEPARTMENT OF MINES
OIL AND GAS DIVISION

#2232
RECEIVED

AUG 31 1983

WELL NO. LEW 634
MAP NO. No 1105 V
SOUTH
EAST

OIL & GAS DIVISION
DEPT. OF MINES

Quadrangle Weston
Permit No. LEW-634 C (Revised)

WELL RECORD

Oil or Gas Well Oil & Gas

Company CARR W. TURNER (Individual)
Address P.O. Box 7782, Orlando, Florida
Farm SNYDER UNION NAT. Acres 30 +
Location (waters) Polk Creek BANK
Well No. SNYDER WELL # 1 Elev. 1147
District Freeman's Creek County Lewis
The surface of tract is owned in fee by William P. Weinberger Address Weston, W. Va.
Mineral rights are owned by S.A. Morris et al Address Clarksburg, W.Va.
Drilling commenced January 30, 1961
Drilling completed March 15, 1961
Date Shot _____ From _____ To _____
With _____
Open Flow _____ /10ths Water in _____ Inch
_____ /10ths Merc. in _____ Inch
Volume 80,000 Cu. Ft.
Rock Pressure unknown lbs _____ hrs.
Oil six (6) bbls., 1st 24 hrs.
WELL ACIDIZED 500 gal. Dowell X

Casing and Tubing	Used in Drilling	Left in Well	Packers
Size			Kind of Packer
16			
13			
10	110'		Size of
8x 8 5/8	723'		
6x 7 O.D.	1804'	1804'	Depth set 1803
5 3/16			
3			Perf. top 1612
2			Perf. bottom 1620
Liners Used			Perf. top _____
			Perf. bottom _____

CASING CEMENTED SIZE 7" O.D. No. Ft. 1804 Date March 16, 1961

COAL WAS ENCOUNTERED AT _____ FEET _____ INCHES
_____ FEET _____ INCHES
_____ FEET _____ INCHES

WELL FRACTURED 100,000# Sand w/penetration rate of 45-74 BPM water @ 2400 # pressure.

RESULT AFTER TREATMENT 1,200,000 cu. ft. open hole test

ROCK PRESSURE AFTER TREATMENT 825 lbs after 18 hrs shut-in

Fresh Water second Feet 732 Salt Water nons Feet _____

Formation	Color	Hard or Soft	Top	Bottom	Oil, Gas or Water	Depth	Remarks
Surface Soil			0	20			
	Red	Hard(Lime)	25	65			
	Red	Broken Lime	65	250			
	Grey	Hard(Lime)	250	305			
		Broken Lime & Shale	305	385	Water	315	
	Red	Hard Rock	385	405			
		Sandy Shale	405	540			
		Sandy Lime	540	555			
		Sand	555	565			
		Sandy Shale	565	595			
	Black	Shale	595	605			
		Sand	605	640			
	Black	Hard(Lime)	640	655			
		"	655	675			
		Sand	675	720			
		Shale	720	723	Water	720	
	Black	Lime(Hard)	723	835			
	Blue	Shale	835	975			
	Gray	Sandy Lime	975	1050			
			*1050	1803	Gas	1620	



* Well log from 1050' to 1803' (TD) destroyed in fire at well site thus no record for this area. 10/20/2023

GAMMA RAY DENSITY LOG ENCLOSED

Date: May 15, 1961

(over)

CARR W. TURNER
OWNER

STATE OF WEST VIRGINIA
DEPARTMENT OF MINES
OIL AND GAS WELLS DIVISION

RECEIVED
SEP 26 1983

INSPECTOR'S PLUGGING REPORT

Permit No. 41-0634P

OIL & GAS DIVISION
DEPT. OF MINES
Tracy

COMPANY Devon Energy ADDRESS Glenville

FARM Union Nat. Bank DISTRICT Freemans CR COUNTY Lewis

Filling Material Used gell cement

Liner			Location	Amount	Packer	Location	
PLUGS USED AND DEPTH PLACED			BRIDGES			CASING AND TUBING	
CEMENT-THICKNESS	WOOD-SIZE	LEAD	CONSTRUCTION-LOCATION		RECOVERED	SIZE	LOST
7" at 1804'		TD 1804					
1804 to 1500'		72	sacks cement				
gell to surface							
7" cut at 970'							
970 to 870'		60	sacks cement				
450 to 300'		78	" "				
50 to 0		30	" "				
			Dowell				

Drillers' Names I.L. Morris service rig

Remarks:

9-20-83
9-21-83

I hereby certify I visited the above well on this date.

Steve Casey 10/20/2023
DISTRICT WELL INSPECTOR

STATE OF WEST VIRGINIA
DEPARTMENT OF MINES
OIL AND GAS WELLS DIVISION

INSPECTOR'S WELL REPORT

Permit No. _____

Oil or Gas Well _____
(KIND)

Company _____ Address _____ Farm _____ Well No. _____ District _____ County _____ Drilling commenced _____ Drilling completed _____ Total depth _____ Date shot _____ Depth of shot _____ Initial open flow _____ /10ths Water in _____ Inch Open flow after tubing _____ /10ths Merc. in _____ Inch Volume _____ Cu. Ft. Rock pressure _____ lbs. _____ hrs. Oil _____ bbls., 1st 24 hrs. Fresh water _____ feet _____ feet Salt water _____ feet _____ feet	CASING AND TUBING	USED IN DRILLING	LEFT IN WELL	PACKERS
	Size			Kind of Packer _____ Size of _____ Depth set _____ Perf. top _____ Perf. bottom _____ Perf. top _____ Perf. bottom _____
	16			
	13			
	10			
	8 1/4			
	6 5/8			
	5 3/16			
	3			
	2			
	Liners Used _____			

CASING CEMENTED _____ SIZE _____ No. FT. _____ Date _____

NAME OF SERVICE COMPANY _____

COAL WAS ENCOUNTERED AT _____ FEET _____ INCHES

_____ FEET _____ INCHES _____ FEET _____ INCHES

_____ FEET _____ INCHES _____ FEET _____ INCHES

Drillers' Names _____

Remarks: _____



1) Date: August 31, 19 83
 2) Operator's Well No. Union National Bank #1-P
 3) API Well No. 47 - 041 - 0634
 State County Permit

STATE OF WEST VIRGINIA
 OFFICE OF OIL AND GAS, DEPARTMENT OF MINES
NOTICE OF APPLICATION TO PLUG AND ABANDON A WELL

4) SURFACE OWNER(S) OF RECORD TO BE SERVED

(i) Name William P. Weinberger
 Address Route 4, Box 31-R
 Weston, WV 26452

(ii) Name _____
 Address _____

(iii) Name _____
 Address _____

5(i) COAL OPERATOR _____
 Address _____

5(ii) COAL OWNER(S) WITH DECLARATION ON RECORD:
 Name _____
 Address _____

Name _____
 Address _____

5(iii) COAL LESSEE WITH DECLARATION ON RECORD:
 Name _____
 Address _____

TO THE PERSON(S) NAMED ABOVE: You should have received this Form and the following documents:

- (1) The Application to Plug and Abandon a Well on Form IV-4(B), which sets out the parties involved in the work, and describes the well and its location and the plugging work order; and
- (2) The plat (surveyor's map) showing the well location on Form IV-6.

THE REASON YOU RECEIVED THESE DOCUMENTS IS THAT YOU HAVE RIGHTS REGARDING THE APPLICATION WHICH ARE SUMMARIZED IN THE "INSTRUCTIONS" ON THE REVERSE SIDE OF THE COPY OF THE APPLICATION (FORM IV-4(B)) DESIGNATED FOR YOU. HOWEVER, YOU ARE NOT REQUIRED TO TAKE ANY ACTION AT ALL.

Take notice that under Chapter 22 of the West Virginia Code, the undersigned well operator proposes to file or has filed this Notice and Application and accompanying documents for a Permit to plug and abandon a well with the Administrator of the Office of Oil and Gas, West Virginia Department of Mines, with respect to the well at the location described on the attached Application and depicted on the attached Form IV-6. Copies of this Notice, the Application, and the plat have been mailed by registered or certified mail or delivered by hand to the person(s) named above (or by publication in certain circumstances) on or before the day of mailing or delivery to the Administrator.

The truth of the information on the Notice and Application is verified and sworn to and the Notice is signed on behalf of the Well Operator in my County and State by

FRED M. WISEMAN

this 31st day of August, 19 83.
 My commission expires March 27, 19 90.

Sharon Allison
 Notary Public, Kanawha County,
 State of West Virginia

WELL OPERATOR DEVON ENERGY CORPORATION
 By Fred M. Wiseman
 Its Geological Technician
 Address P. O. Box 1433
 Charleston, WV 25325

Telephone 304-342-3171



AUG 3 1983

OIL & GAS DIVISION
 DEPT. OF MINES

10/20/2023

I N S T R U C T I O N S T O A P P L I C A N T

CONCERNING THE LINE ITEMS:

- 1) Date of Notice.
- 2) Your well name and number.
- 3) To be filled out by the Office of Oil & Gas.
- 4) & 5) Use separate sheet if necessary.
- 4) Surface owner(s) of record to be served with Notice and Application. However, see also Code § 22-4-1m(b) if "more than three tenants in common or other co-owners of interest described in subsection (a) of this section hold interests in such lands".
- 5(i) "Coal Operator" means any person, firm, partnership, partnership association or corporation that proposes to or does operate a coal mine.
- 5(ii, iii) See Code § 22-4-20.

CONCERNING THE REQUIRED COPIES FOR FILING AND SERVICE:

Filing. Code § 22-4-1k and Regulation 7.02 provide that the original and two copies of the Application must be filed with the Administrator, accompanied by (i) an original and four copies of the Notice, (ii) an original and four copies of a plat in the form prescribed by Regulation 11, and (iii) a bond in one of the forms prescribed by Regulation 2, or in lieu thereof the other security allowed by Code § 22-4-9.

Service. In addition, service must be made on the surface owner(s) and the person(s) with an interest in the coal. See Code §§ 22-4-1m and 22-4-9.



1) Date: August 31, 19 83
 2) Operator's Well No. Union National Bank #1-P
 3) API Well No. 47 - 041 - 0634
 State County Permit

STATE OF WEST VIRGINIA
 OFFICE OF OIL AND GAS, DEPARTMENT OF MINES
NOTICE OF APPLICATION TO PLUG AND ABANDON A WELL

4) SURFACE OWNER(S) OF RECORD TO BE SERVED

(i) Name William P. Weinberger
 Address Route 4, Box 31-R
Weston, WV 26452

(ii) Name _____
 Address _____

(iii) Name _____
 Address _____

5(i) COAL OPERATOR _____
 Address _____

5(ii) COAL OWNER(S) WITH DECLARATION ON RECORD:
 Name _____
 Address _____

Name _____
 Address _____

5(iii) COAL LESSEE WITH DECLARATION ON RECORD:
 Name _____
 Address _____

TO THE PERSON(S) NAMED ABOVE: You should have received this Form and the following documents:

- (1) The Application to Plug and Abandon a Well on Form IV-4(B), which sets out the parties involved in the work, and describes the well and its location and the plugging work order; and
- (2) The plat (surveyor's map) showing the well location on Form IV-6.

THE REASON YOU RECEIVED THESE DOCUMENTS IS THAT YOU HAVE RIGHTS REGARDING THE APPLICATION WHICH ARE SUMMARIZED IN THE "INSTRUCTIONS" ON THE REVERSE SIDE OF THE COPY OF THE APPLICATION (FORM IV-4(B)) DESIGNATED FOR YOU. HOWEVER, YOU ARE NOT REQUIRED TO TAKE ANY ACTION AT ALL.

Take notice that under Chapter 22 of the West Virginia Code, the undersigned well operator proposes to file or has filed this Notice and Application and accompanying documents for a Permit to plug and abandon a well with the Administrator of the Office of Oil and Gas, West Virginia Department of Mines, with respect to the well at the location described on the attached Application and depicted on the attached Form IV-6. Copies of this Notice, the Application, and the plat have been mailed by registered or certified mail or delivered by hand to the person(s) named above (or by publication in certain circumstances) on or before the day of mailing or delivery to the Administrator.

The truth of the information on the Notice and Application is verified and sworn to and the Notice is signed on behalf of the Well Operator in my County and State by

FRED M. WISEMAN
 this 31st day of August, 19 83.
 My commission expires March 27, 19 90.

Sharon Adleson
 Notary Public, Kanawha County,
 State of West Virginia

WELL OPERATOR DEVON ENERGY CORPORATION
 By Fred M. Wiseman
 Its Geological Technician
 Address P. O. Box 1433
Charleston, WV 25325
 Telephone 304-342-3171

RECEIVED
 AUG 31 1983

OIL & GAS DIVISION
 DEPT. OF MINES
 10/20/2023



RECEIVED

AUG 3 1983

STATE OF WEST VIRGINIA
DEPARTMENT OF MINES
OIL AND GAS WELLS DIVISION

OIL & GAS DIVISION
DEPT. OF MINES

NOTICE OF INTENTION TO PLUG AND ABANDON WELL

(REQUIRED BY SECTION 9, ARTICLE 4, CHAPTER 22 OF THE CODE)

To THE DEPARTMENT OF MINES,
Charleston, W. Va.

Not operated
Coal Operator

Devon Energy Corporation
Name of Well Operator

P. O. Box 1433
Charleston, WV 25325

Address

Complete Address

August 26, 1983

Coal Owner

Date

WELL TO BE ABANDONED

Address

Freemans Creek District

S. A. Morris, et al

Lewis County

~~Mineral~~ Owner

Well No. #1

c/o Union Nat. Bank, Trust Dept.
Clarksburg, WV

(Snyder)

Address

Union National Bank Farm

Inspector Robert Bates, Weston, WV Telephone 269-3820

TO BE NOTIFIED 24 HOURS IN ADVANCE OF PLUGGING OPERATIONS

Gentlemen:—

The undersigned well operator is about to abandon the above described well and will commence

the work of plugging and abandoning said well on the date inspector is notified (which date shall not be less than five days after the day on which this notice so mailed is received, or in due course should be received by the Department of Mines).

This notice is given you in order that your respective representatives may be present at the plugging and filling of said well. You are further notified that whether you are represented or not represented the undersigned will proceed on that date, or shortly thereafter, to plug and fill said well in the manner required by Section 10, Article 4, Chapter 22 of the Code and given in detail on the reverse side of this notice, in "Work Order."

This notice is being mailed by registered mail to each of you at the above addresses on the above date.

Very truly yours,
Devon Energy Corporation

A. C. Youse Well Operator
Area Exploration Manager

NOTE: Upon the abandonment of any well drilled prior to June 1, 1929, a plat prepared by a registered engineer, shall be filed with THREE COPIES OF APPLICATION, (OG-9) AND "WORK ORDER" AND TWO COPIES OF THE WELL RECORD, (OG-10). The map must show the district and county in which the tract of land is located, the name and acreage of same, the name or names of the owners and names of adjacent tracts and the location of the well to be abandoned, determined by survey with the courses and distances of such well from two permanent points or landmarks on said tract, in compliance with Rule 5 of the Rules Regulations.

NOTE: In case plugging is not commenced within four months from the date of permit, same shall expire and be of no further force or effect.

NOTE: PERMIT IS NON TRANSFERABLE.

LEW-634-P

Permit Number

AFFIDAVIT, FORM OG-8, MANNER WELL PLUGGED MUST BE SUBMITTED TO OBTAIN RELEASE OF WELL UNDER BOND.

10/20/2023

PROPOSED MANNER OF PLUGGING AND FILLING WELL

(REQUIRED BY RULES AND REGULATIONS)

WEST VIRGINIA DEPARTMENT OF MINES
OIL AND GAS DIVISION
WORK ORDER

Well to be plugged and filled as follows:

Total depth is 1803' with 7" casing set on bottom.
Perforated 1614-1622 in Injun Sand.

Proposed manner of plugging:

Pull rods and tubing.
Set cement plug in 7" casing from 1500' to T.D.
Fill 7" casing with gel.
Free point 7" casing and cut at free point.
Set **160'** cement plug across casing cut.
Fill hole with gel.
Set cement plug 350' to **450'** below fresh water zone at 315'.
Fill hole with gel.
Set cement plug from 50' to surface.
Install monument at surface.
Clean up and reclaim location and road in accordance with state regulations.


To the Department of Mines
Coal Owner or Operator,
Lease or Property Owner.

IF PARTIAL PLUGGING
PLEASE SUBMIT REVISED WELL RECORD
WHEN WORK IS COMPLETED.

Gentlemen:

This "work order" is submitted for your approval and concurrence and unless notified of your disapproval or non-concurrence, the undersigned will proceed with the plugging and filling of said well in the above described manner on the date inspector is notified after permit is issued.

Very truly yours,
Devon Energy Corporation


A. C. Youse, Well Operator
Area Exploration Mgr.

No objections have been filed by the coal owner or coal operator or any available adjacent lease or property owners or interposed by the Department of Mines to the manner herein described for the plugging and filling of the well above mentioned. Therefore, the same is hereby approved this

Seventh day of September, 1983.

DEPARTMENT OF MINES
Oil and Gas Division

By: 

10/20/2023

NOTE: This "work order" shall be filed in triplicate, one copy for the files of the Department of Mines; one to be approved or corrected and returned to the well operator as his authority for plugging said well; and one for the well inspector.

MAR 12 1986

AFFIDAVIT OF PLUGGING AND FILLING WELL

AFFIDAVIT SHOULD BE MADE IN TRIPLICATE, one copy mailed to the Division, one copy to be retained by the Well Operator and the third copy (and extra copies if required) should be mailed to each coal operator at their respective addresses.


<u>Not operated</u>	<u>Devon Energy Corporation</u>
<u>Coal Operator or Owner</u>	<u>Name of Well Operator</u>
<u>Address</u>	<u>P.O. Box 183</u>
<u>Coal Operator or Owner</u>	<u>Complete Address</u>
<u>Address</u>	<u>Sand Fork, WV 26430 March 11 19 86</u>
<u>Coal Operator or Owner</u>	<u>WELL AND LOCATION</u>
<u>Address</u>	<u>Freemans Creek District</u>
<u>S. A. Morris et al.</u>	<u>Lewis County</u>
<u>mineral Lease or Property Owner</u>	<u>WELL NO. 2232 (#1)</u>
<u>c/o Union National Bank</u>	<u>Union National Bank Farm</u>
<u>Trust Department, Clarksburg, WV</u>	
<u>Address</u>	

STATE INSPECTOR SUPERVISING PLUGGING Steve Casey

AFFIDAVIT

STATE OF WEST VIRGINIA,
County of Gilmer ss:
Gerald W. Davis and Bill M. Endicott

being first duly sworn according to law depose and say that they are experienced in the work of plugging and filling oil and gas wells and were employed by Devon Energy Corporation, well operator, and participated in the work of plugging and filling the above well, that said work was commenced on the 20th. day of September, 19 83, and that the well was plugged and filled in the following manner:

Sand or Zone Record	Filling Material	Plugs Used	Casing
Formation		Size & Kind	CSG PULLED / CSG LEFT IN
1500 - 1804 (T.D.)	Cement	72 sacks Class A	
970 - 1500	Gell	6% Bentonite	
Cut 7" casing at 970' and pulled			970'
870 - 970	Cement	60 sacks Class A	
450 - 870	Gell	6% Bentonite	
300 - 450	Cement	78 sacks Class A	
50 - 300	Gell	6% Bentonite	
0 - 50	Cement	30 sacks Class A	
	Set monument		
Coal Seams	Description of Monument		
(Name)	 7" casing approx. 10' long installed with 4' above grade metal sign attached with permit no. and date plugged.		
(Name)			
(Name)			
(Name)			

and that the work of plugging and filling said well was completed on the 21st. day of September, 19 83.

And further deponents saith not.

Bill M. Endicott 10/20/2023
Gerald W. Davis

Sworn to and subscribed before me this 11th. day of March, 19 86.

Laura Lea Rhoades
Notary Public
Commissioned as Laura Lea Huffman

My commission expires:
August 7, 1991.

Permit No. 041-634-P

LEW 0634-P

STATE OF WEST VIRGINIA
DEPARTMENT OF MINES
OIL AND GAS DIVISION

RECEIVED
DEPARTMENT OF ENERGY
OIL AND GAS

FINAL INSPECTION REQUEST
INSPECTOR'S COMPLIANCE REPORT

MAY 21 1986

Permit No. 41-0634-P (19-7-83) County Lewis
Company Devon Energy Farm Weinberger
Inspector _____ Well No. Snyder 1 - 2232
Date _____

RULE	DESCRIPTION	IN COMPLIANCE	
		Yes	No
23.06	Notification Prior to starting Work	_____	_____
25.04	Prepared before Drilling to prevent waste	_____	_____
25.03	High-Pressure Drilling	_____	_____
16.01	Required Permits at wellsite	_____	_____
15.03	Adequate Fresh Water Casing	_____	_____
15.02	Adequate Coal Casing	_____	_____
15.01	Adequate Production Casing	_____	_____
15.04	Adequate Cement Strength	_____	_____
23.02	Maintained Access Roads	_____	_____
25.01	Necessary Equipment to prevent Waste	_____	_____
23.03	Reclaimed Drilling Site	_____	_____
23.04	Reclaimed Drilling Pits	_____	_____
23.05	No surface or underground Pollution	_____	_____
7.03	Identification Markings	_____	_____

COMMENTS: _____

I have inspected the above well and (HAVE/HAVE NOT) found it to be in compliance with all of the rules and regulations of the Office of Oil and Gas Department of Mines of the State of West Virginia.

SIGNED: Steve Casey
DATE: 5-16-86

10/20/2023



STATE OF WEST VIRGINIA
 DEPARTMENT OF ENERGY
 DIVISION OF OIL AND GAS
 1615 Washington Street, East
 Charleston, West Virginia 25311
 Telephone: 348-3500

John Johnston
 Director

ARCH A. MOORE, JR.
 Governor

May 28, 1986

Devon Energy Corporation
 20 North Broadway
 Oklahoma City, Oklahoma 73102

In Re: Permit No: 47-041-0634-P
 Farm: Snyder
 Well NO: 1
 District: Freemans Creek
 County: Lewis
 Issued: 9-07-83

Gentlemen:

The FINAL INSPECTION REPORT for the above captioned well has been received in this office. ONLY the Column checked below applies:

The well designated by the above captioned permit number has been released under XXXX your Blanket Bond.

Please return the enclosed cancelled single bond which covered the well designated by the above captioned permit number to the surety company that executed said bond in your behalf, in order that they may give you credit on their records.

Your well record was received and reclamation requirements approved. In accordance with Chapter 22B, Article 1, Section 26, the above captioned well will remain under bond coverage for life of the well.

Respectively,


Theodore M. Streit
 Deputy Director--Inspection & Enforcement

TMS/nw



Devon

ENERGY CORPORATION



10/20/2023

William P. Weinberger
Route 4, Box 31-R
Weston, WV 26452

RECEIVED

AUG 3 1983

OIL & GAS DIVISION
DEPT. OF MINES

CERTIFIED MAIL
No. 575124

RETURN RECEIPT REQUESTED

1207 QUARRIER STREET • POST OFFICE BOX 1433
CHARLESTON, WEST VIRGINIA 25325

DOMESTIC RETURN RECEIPT

PS Form 3831, July 1983 447-845

● **SENDER: Complete items 1, 2, 3 and 4.**

Put your address in the "RETURN TO" space on the reverse side. Failure to do this will prevent this card from being returned to you. The return receipt fee will provide you the name of the person delivered to and the date of delivery. For additional fees the following services are available. Consult postmaster for fees and check box(es) for service(s) requested.

1. Show to whom, date and address of delivery.
2. Restricted Delivery.

3. Article Addressed to:
Devon Energy Corporation
P.O. Box 1433
Charleston, Wva. 25325

4. Type of Service:
 Registered
 Certified
 Insured
 COD
 Express Mail
 Article Number 3521

Always obtain signature of addressee or agent and DATE DELIVERED.

5. Signature - Addressee
X

6. Signature - Agent
W. P. Weinberger

7. Date of Delivery
8/31/83

8. Addressee's Address (ONLY if requested and fee paid)

No. 575124

RECEIPT FOR CERTIFIED MAIL—30¢ (plus postage)

SENT TO
William P. Weinberger
STREET AND NO.
Route 4, Box 31-R
P.O., STATE AND ZIP CODE
Weston, West Virginia 26452

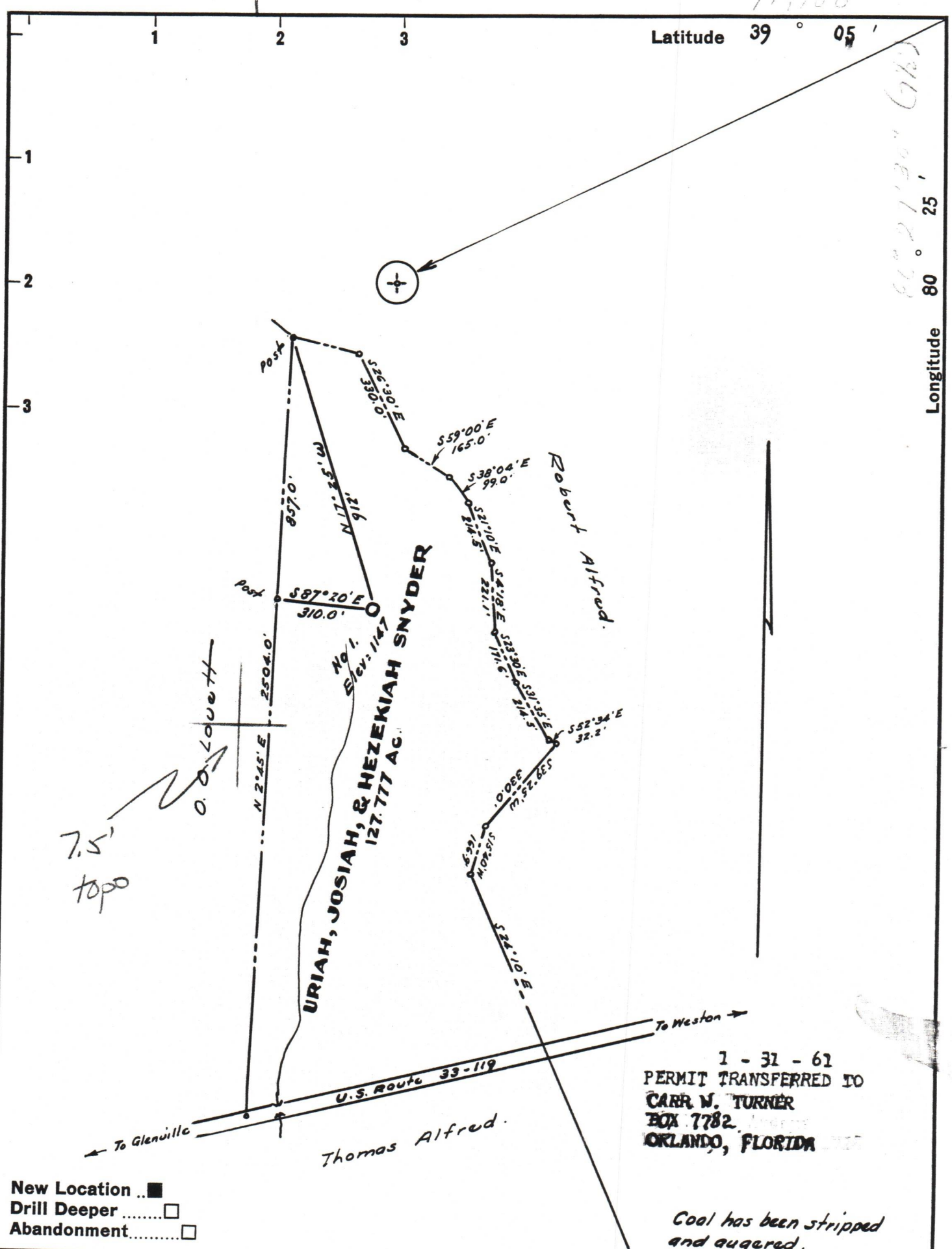
POSTMARK OR DATE
8/31/83

OPTIONAL SERVICES FOR ADDITIONAL FEES
 1. Shows to whom and date delivered 15¢
 With delivery to addressee only 65¢
 2. Shows to whom, date and where delivered 35¢
 With delivery to addressee only 85¢
 SPECIAL DELIVERY (extra fee required) 50¢

PS Form 3800 (See other side)
NO INSURANCE COVERAGE PROVIDED—
NOT FOR INTERNATIONAL MAIL
Apr. 1971

* GPO : 1974 O - 551-454

111100



Company Devon Energy Corp.
 Address P.O. Box 1433, Chas, WV. 25325
 Farm Uriah, Hezekiah & Josiah Snyder
 Tract _____ Acres 127.777 Lease No. _____
 Well (Farm) No. One Serial No. _____
 Elevation (Spirit Level) 1147
 Quadrangle Weston 75'
 County Lewis District Freemans Creek
 Engineer [Signature]
 Engineer's Registration No. 1227
 File No. _____ Drawing No. _____
 Date Oct., 22, 1960 Scale 1" = 400'

STATE OF WEST VIRGINIA
 DEPARTMENT OF MINES
 OIL AND GAS DIVISION
 CHARLESTON

WELL LOCATION MAP
 FILE NO. LeW-634-P
 10/20/2023
 Renewed

+ Denotes location of well on United States Topographic Maps, scale 1 to 62,500, latitude and longitude lines being represented by border lines as shown.

- Denotes one inch spaces on border line of original tracing.