

4102265P

WW-7
5-02




West Virginia Department of Environmental Protection
Office of Oil and Gas
WELL LOCATION FORM: GPS

API: 47-041-02265 WELL NO.: 4279
FARM NAME: W. O. LAW, HEIRS
RESPONSIBLE PARTY NAME: CNX GAS COMPANY LLC
COUNTY: LEWIS DISTRICT: HACKERS CREEK
QUADRANGLE: BERLIN
SURFACE OWNER: CHARLES D. COLE, II
ROYALTY OWNER: BARBARA ALLMAN CONDO
UTM GPS NORTHING: 4,327,071.72 METERS
UTM GPS EASTING: 554,185.73 METERS GPS ELEVATION: 420.43 METERS (1379')

The Responsible Party named above has chosen to submit GPS coordinates in lieu of preparing a new well location plat for a plugging permit on the above well. The Office of Oil and Gas will not accept GPS coordinates that do not meet the following requirements:

1. Datum: NAD 1983, Zone: 17 Coordinate Units: meters Altitude: Height above mean sea level (MSL) - meters
2. Accuracy to Datum - 3.05 meters
3. Data Collection Method: Survey Grade GPS : Post Processed Differential Real-Time Differential
Mapping Grade GPS : Post Processed Differential Real-Time Differential


I the undersigned hereby state this data is correct to the best of my knowledge and belief and shows all the information required by law and the regulation issued and prescribed by the Office of Oil and Gas.

Signature 
Stephen D. Losh, PS #674

Title WV Professional Surveyor #674

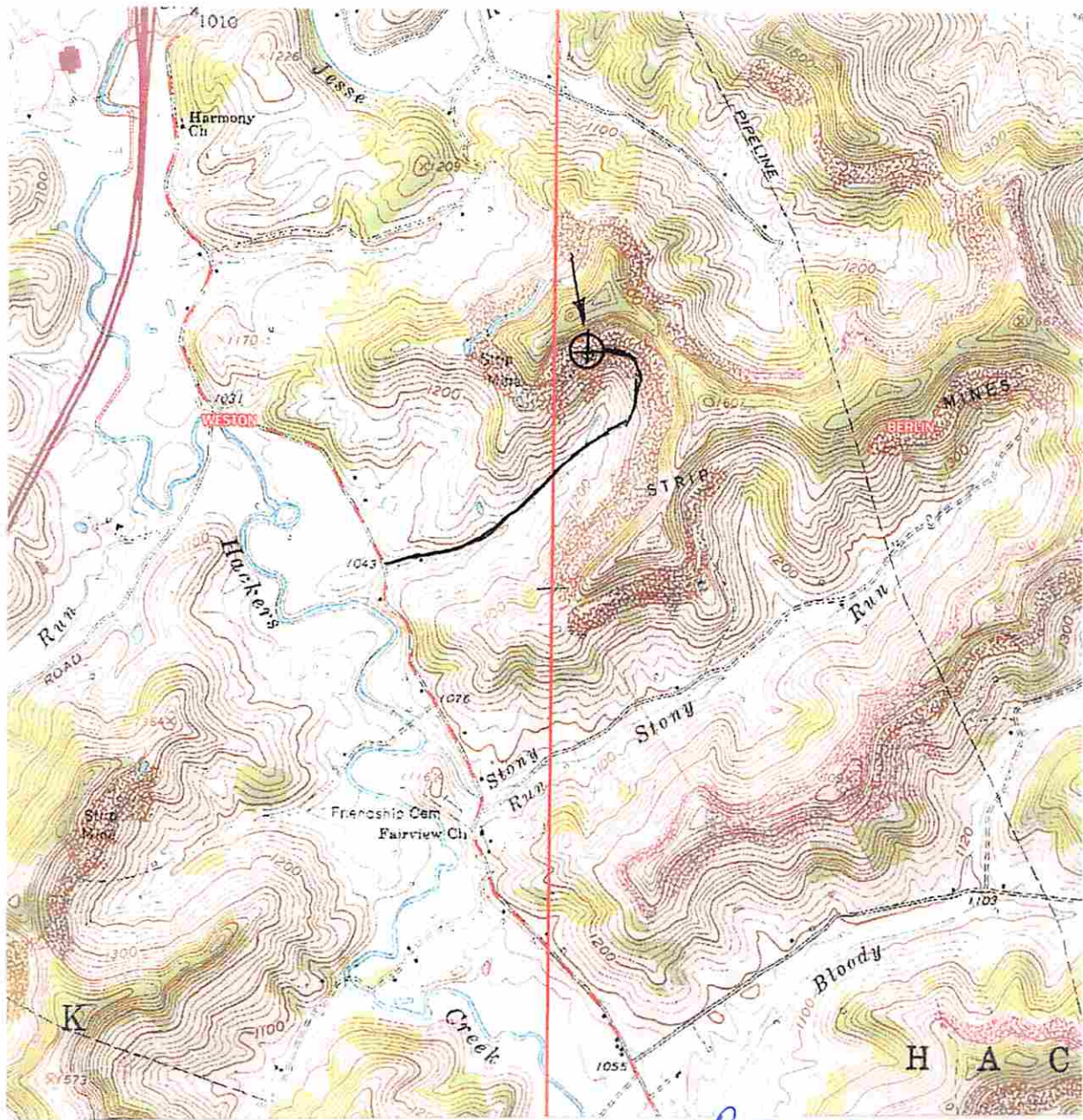
Date 11/12/14

Received
Office of Oil & Gas
MAR 27 2015



CNX USE: NAD 27 WV NORTH SPC: 4279 = 216,458.57' 1,752,029.23' ELEV. = 1379.35'

4102265P



BS 3-24-15

Received
Office of Oil & Gas
MAR 27 2015

DRAWINGS TO ACCOMPANY FORM WW-9

CNX GAS COMPANY LLC

P. O. BOX 1248

JANE LEW, WV 26378

WATERSHED: HACKERS CREEK

DISTRICT: HACKERS CREEK COUNTY: LEWIS

QUADRANGLE: BERLIN WELL NO.: 4279

DATE: 11/12/14 PAGE of

LAND SURVEYING SERVICES
21 CEDAR LANE
BRIDGEPORT, WV 26330
PHONE: 304-842-2018 OR 5762