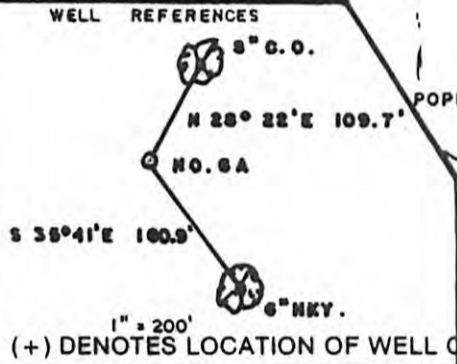
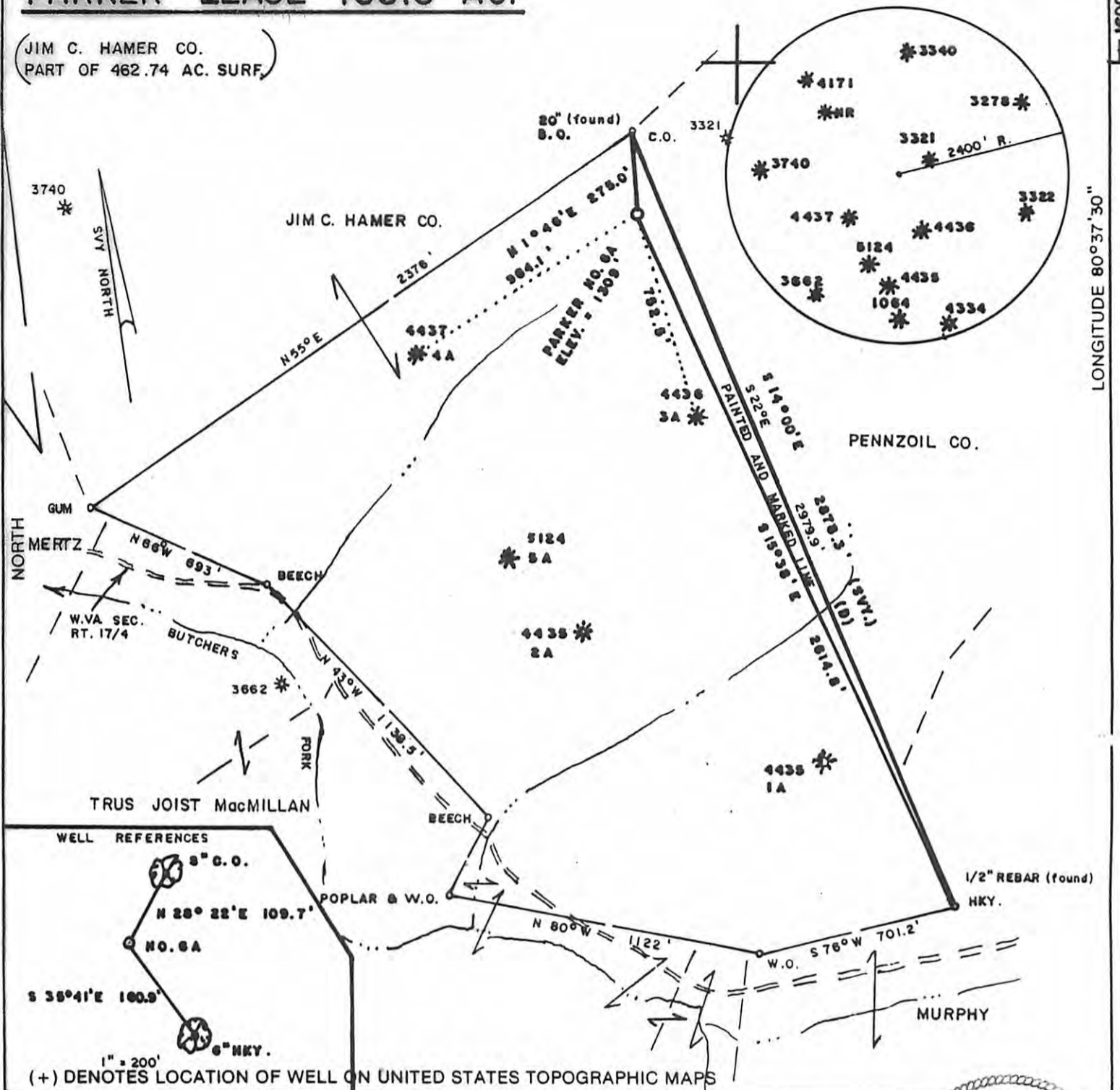


PARKER LEASE 100.8 AC.


(JIM C. HAMER CO.
PART OF 462.74 AC. SURF.)

5300' W
LATITUDE 38° 57' 30"



FILE NO. _____
DRAWING NO. _____
SCALE 1" = 500'
MINIMUM DEGREE OF ACCURACY 1/200
PROVEN SOURCE OF ELEVATION SPOT ELEV. N of LEASE
ELEV. = 1322'

I THE UNDERSIGNED, HEREBY CERTIFY THAT THIS PLAT IS CORRECT TO THE BEST OF MY KNOWLEDGE AND BELIEF AND SHOWS ALL THE INFORMATION REQUIRED BY LAW AND THE REGULATIONS ISSUED AND PRESCRIBED BY THE DEPARTMENT OF ENERGY.
(SIGNED) Mark C. Echard
R.P.E. _____ L.L.S. NO. 490



STATE OF WEST VIRGINIA
Division of Environmental Protection
OFFICE OF OIL AND GAS

DATE SEPTEMBER 18, 2008
OPERATOR'S WELL NO. PARKER NO. 6-A
API WELL NO. 47 041 05487

WELL TYPE: OIL GAS LIQUID INJECTION WASTE DISPOSAL
(IF "GAS,") PRODUCTION STORAGE DEEP SHALLOW

LOCATION: ELEVATION 1309' WATERSHED BUTCHERS FORK OF SAND FORK
DISTRICT COURT HOUSE COUNTY LEWIS
QUADRANGLE GILMER 7.5'

SURFACE OWNER JIM C. HAMER CO. ACREAGE P/O 462.74 AC
OIL & GAS ROYALTY OWNER UNITED NATIONAL BANK LEASE ACREAGE 100.8
LEASE NO. _____

PROPOSED WORK: DRILL CONVERT DRILL DEEPER REDRILL FRACTURE OR STIMULATE PLUG OFF OLD FORMATION PERFORATE NEW FORMATION OTHER PHYSICAL CHANGE IN WELL (SPECIFY) _____

PLUG AND ABANDON CLEAN OUT AND REPLUG

TARGET FORMATION BENSON ESTIMATED DEPTH 5000'
WELL OPERATOR HORIZON ENERGY CORP. DESIGNATED AGENT ROBERT R. JONES II
ADDRESS SAND FORK ROAD BOX III ADDRESS SAND FORK ROAD BOX III
SAND FORK, WV 26430 SAND FORK, WV 26430

10/18/2013

FORM WW-6

S 0081 4
"06' 25.08 EQUINOCT
LONGITUDE 80° 37' 30"

COUNTY NAME
PERMIT