

WELL NO. 1
STATE PLANE COORDINATES
(NORTH ZONE) NAD '27

N. 756,561
E. 2,169,467

LAT=(N) 39.07611
LONG=(W) 80.40312

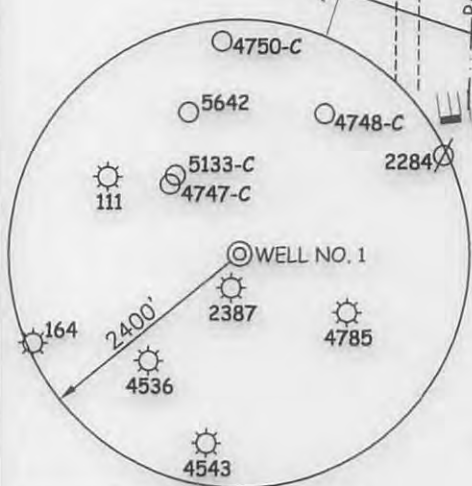
UTM (NAD83)(METERS)

N. 4,325,403
E. 551,646

LIFE LEASE 166 ACRES ± WELL NO. 1



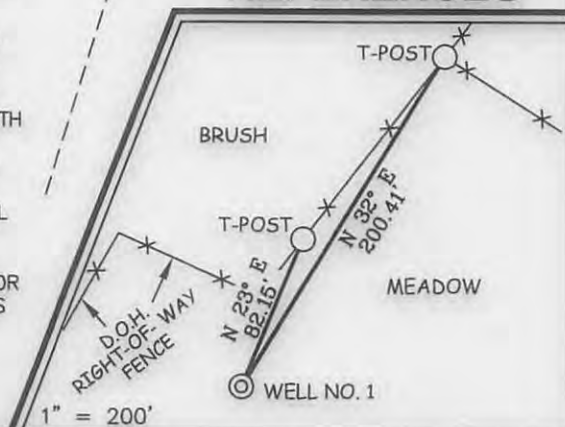
NORTH



NOTES ON SURVEY

1. TIES TO WELLS AND CORNERS ARE BASED ON GRID NORTH FOR THE WV STATE PLANE COORDINATE SYSTEM SOUTH ZONE NAD '27.
2. LEASE BOUNDARY SHOWN HEREON TAKEN FROM WELL PLAT FOR 47-041-4785 PREPARED BY J. MICHAEL EVANS ON 12/09/03.
3. SURFACE OWNER AND ADJOINER INFORMATION TAKEN FROM THE ASSESSOR AND COUNTY CLERK RECORDS OF LEWIS COUNTY IN JULY, 2012.
4. WELL LAT./LONG. (NAD'27) ESTABLISHED BY DGPS(SUBFOOT MAPPING GRADE).

REFERENCES



I THE UNDERSIGNED, HEREBY CERTIFY THAT THIS PLAT IS CORRECT TO THE BEST OF MY KNOWLEDGE AND BELIEF AND SHOWS ALL THE INFORMATION REQUIRED BY LAW AND THE REGULATIONS ISSUED AND PRESCRIBED BY THE DIVISION OF ENVIRONMENTAL PROTECTION.

P.S. 677


Gregory A. Smith



(+) DENOTES LOCATION OF WELL ON UNITED STATES TOPOGRAPHIC MAPS.
 DATE JUNE 21, 20 13
 OPERATORS WELL NO. LYBARGER #1
 API WELL NO. 47 — 041 — 05683
 STATE COUNTY PERMIT

MINIMUM DEGREE OF ACCURACY 1 / 200 FILE NO. 8058P1 (460-56)
 PROVEN SOURCE OF ELEVATION DGPS (SUBFOOT MAPPING GRADE) SCALE 1" = 500'

STATE OF WEST VIRGINIA
 DIVISION OF ENVIRONMENTAL PROTECTION
 OFFICE OF OIL AND GAS



WELL TYPE: OIL GAS LIQUID INJECTION WASTE DISPOSAL IF "GAS" PRODUCTION STORAGE DEEP SHALLOW

LOCATION: ELEVATION 1,038' WATERSHED LIFE RUN OF HACKERS CREEK
 DISTRICT HACKERS CREEK COUNTY LEWIS QUADRANGLE WESTON 7.5'

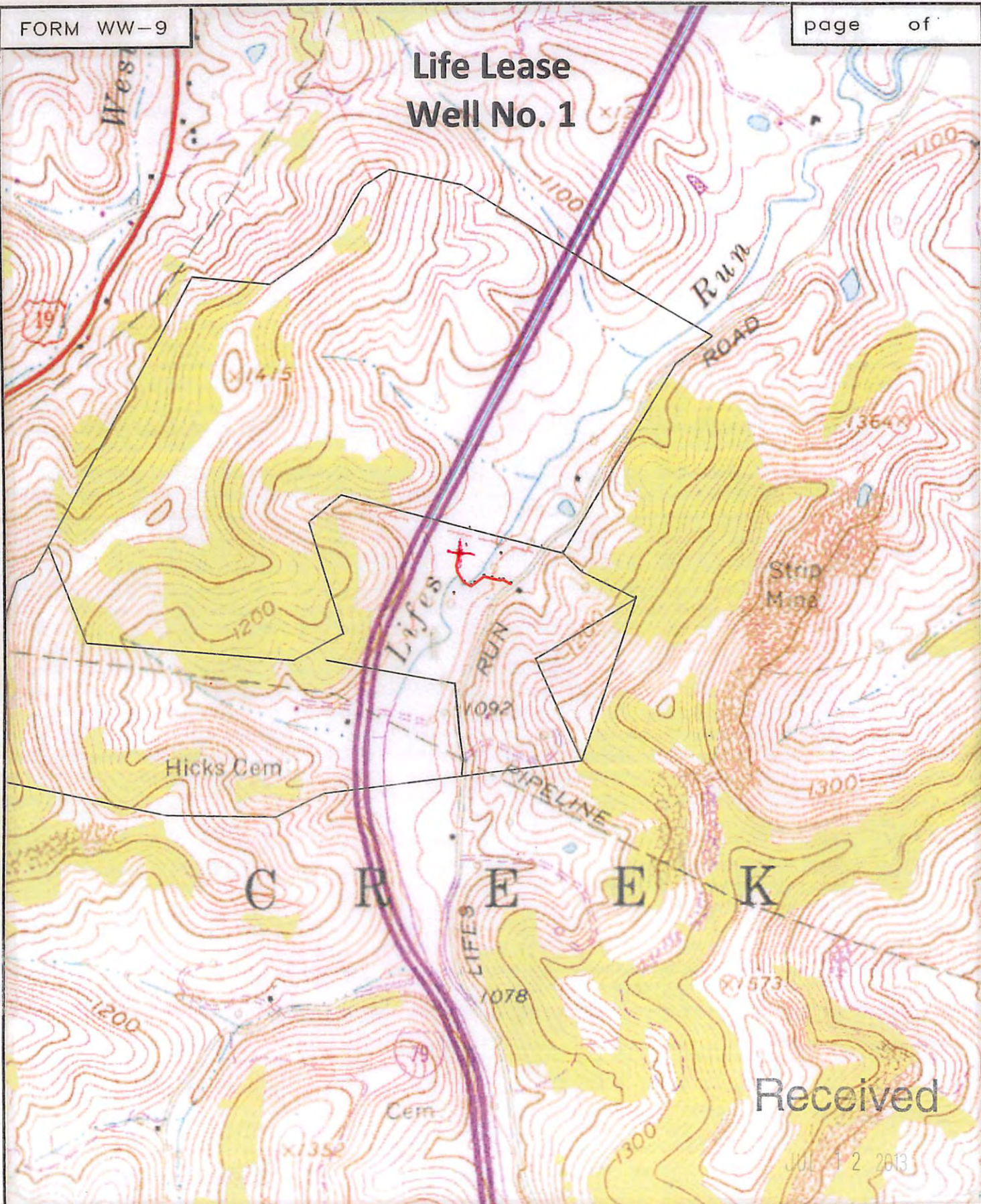
SURFACE OWNER DANIELLE AND JEFFREY LYBARGER ET AL ACREAGE 11.03±
 ROYALTY OWNER NOAH LIFE ET AL LEASE ACREAGE 166±

PROPOSED WORK: LEASE NO. _____
 DRILL CONVERT DRILL DEEPER REDRILL FRACTURE OR STIMULATE PLUG OFF OLD FORMATION
 PERFORATE NEW FORMATION PLUG AND ABANDON CLEAN OUT AND REPLUG OTHER
 PHYSICAL CHANGE IN WELL (SPECIFY) _____ TARGET FORMATION ALEXANDER
 ESTIMATED DEPTH 5,990'

WELL OPERATOR MIKE ROSS, INC dba ROSS & WHARTON GAS CO. DESIGNATED AGENT MIKE ROSS
 ADDRESS P.O. BOX 219 ADDRESS P.O. BOX 219
COALTON, WV 26257 COALTON, WV 26257

08/09/2013

Life Lease Well No. 1



Received

JUL 12 2013



SMITH LAND SURVEYING
P.O. BOX 150 GLENVILLE, WV. 26351

Office of Oil and Gas
TOPO SECTION OF WESTON WV. Dept. of Environmental Protection

FILE NO. 8058 DATE 6/21/13 SCALE 1"=1,000'