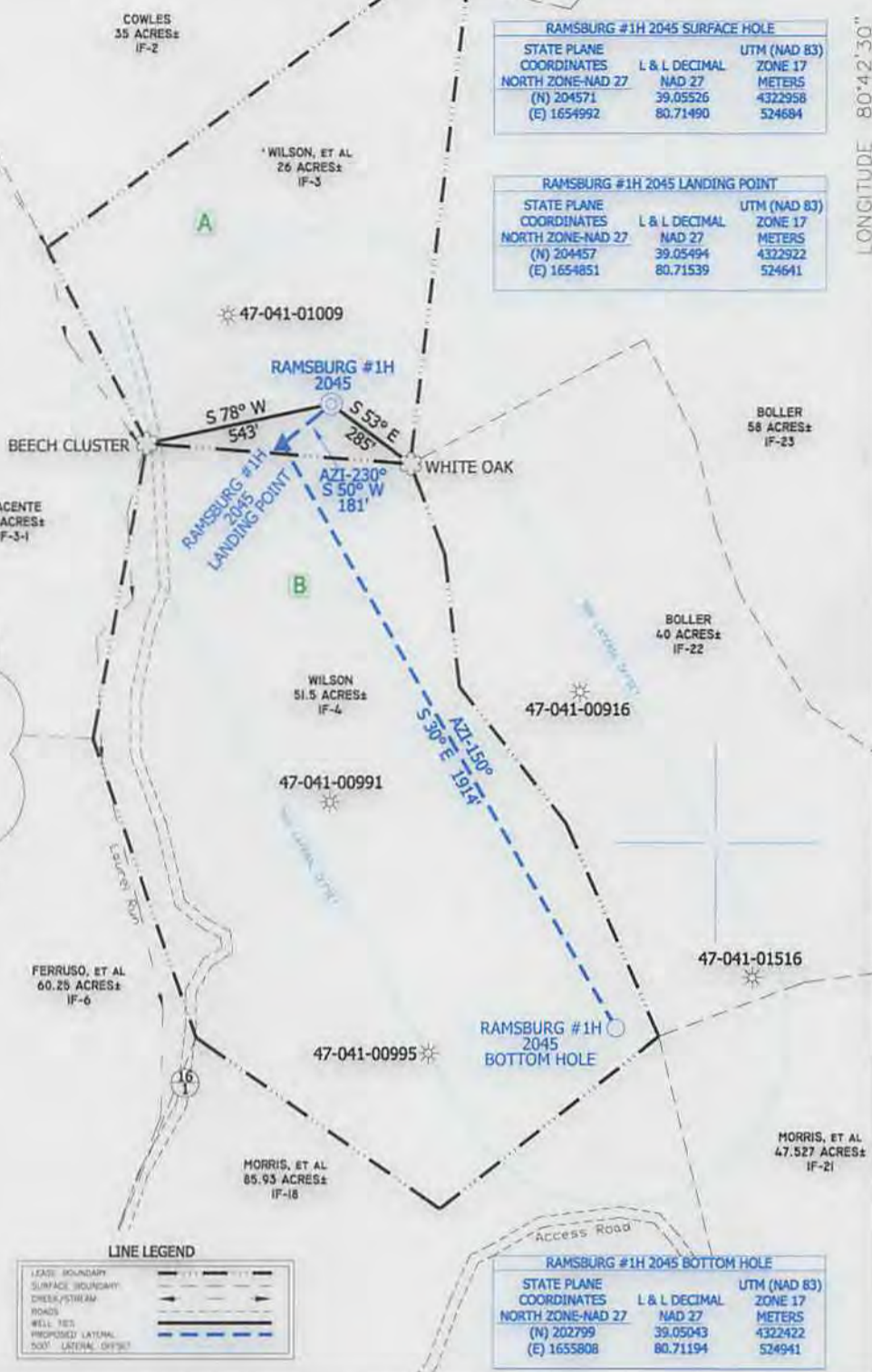
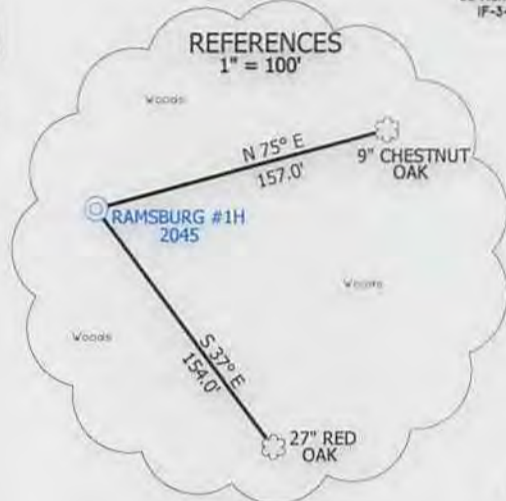


RAMSBURG #1H 2045

RAMSBURG #1H 2045 SURFACE HOLE		
STATE PLANE COORDINATES	L & L DECIMAL	UTM (NAD 83) ZONE 17 METERS
NORTH ZONE-NAD 27 (N) 204571 (E) 1654992	NAD 27 39.05526 80.71490	4322958 524684

RAMSBURG #1H 2045 LANDING POINT		
STATE PLANE COORDINATES	L & L DECIMAL	UTM (NAD 83) ZONE 17 METERS
NORTH ZONE-NAD 27 (N) 204457 (E) 1654851	NAD 27 39.05494 80.71539	4322922 524641

RAMSBURG #1H 2045 BOTTOM HOLE		
STATE PLANE COORDINATES	L & L DECIMAL	UTM (NAD 83) ZONE 17 METERS
NORTH ZONE-NAD 27 (N) 202799 (E) 1655808	NAD 27 39.05043 80.71194	4322422 524941



NOTES ON SURVEY

1. NO DWELLINGS WITHIN 625' WERE FOUND.
2. NO WATER WELLS OR DEVELOPED SPRINGS WITHIN 250' WERE FOUND.
3. TIES TO WELLS AND CORNERS ARE BASED ON STATE PLANE GRID NORTH WV NORTH ZONE NAD '27.
4. WELL LAT./LONG. ESTABLISHED BY DGPS (SUB-METER).
5. SURFACE OWNER AND ADJOINER INFORMATION TAKEN FROM THE ASSESSOR AND COUNTY CLERK RECORDS OF LEWIS COUNTY IN AUGUST, 2014 AND INFORMATION PROVIDED BY WACO OIL & GAS CO.
6. WELLS SHOWN ARE TAKEN FROM RECORDS OF WVDEP.

LINE LEGEND

LEASE BOUNDARY	---
SURFACE BOUNDARY	---
CREEK/STREAM	~ ~ ~
ROAD	==>
WELL TIE	---
PROPOSED LATERAL	---
500' LATERAL OFFSET	---

I THE UNDERSIGNED, HEREBY CERTIFY THAT THIS PLAT IS CORRECT TO THE BEST OF MY KNOWLEDGE AND BELIEF AND SHOWS ALL THE INFORMATION REQUIRED BY LAW AND THE RULES ISSUED AND PRESCRIBED BY THE DEPARTMENT OF ENVIRONMENTAL PROTECTION.



(+) DENOTES LOCATION OF WELL ON UNITED STATES TOPOGRAPHIC MAPS.
 DATE SEPTEMBER 8, 2014
 OPERATORS WELL NO. RAMSBURG #1H 2045
 API WELL NO. 47-041-05696H
 STATE COUNTY PERMIT

P.S.: 834
HUPP Surveying & Mapping
 P.O. Box 647 Grantsville, WV 26147
 (304) 354-7035 EMAIL: hupp@frontiernet.net

MINIMUM DEGREE OF ACCURACY 1/200 FILE NO. W2356 (BK72-50)
 PROVEN SOURCE OF ELEVATION DGPS (SUBMETER) SCALE 1" = 500'

STATE OF WEST VIRGINIA
 DIVISION OF ENVIRONMENTAL PROTECTION
 OFFICE OF OIL AND GAS

WELL TYPE : OIL GAS LIQUID INJECTION WASTE DISPOSAL IF "GAS" PRODUCTION STORAGE DEEP SHALLOW

LOCATION : ELEVATION 1,073' WATERSHED LAUREL RUN
 DISTRICT FREEMANS CREEK COUNTY LEWIS QUADRANGLE VADIS 7.5'

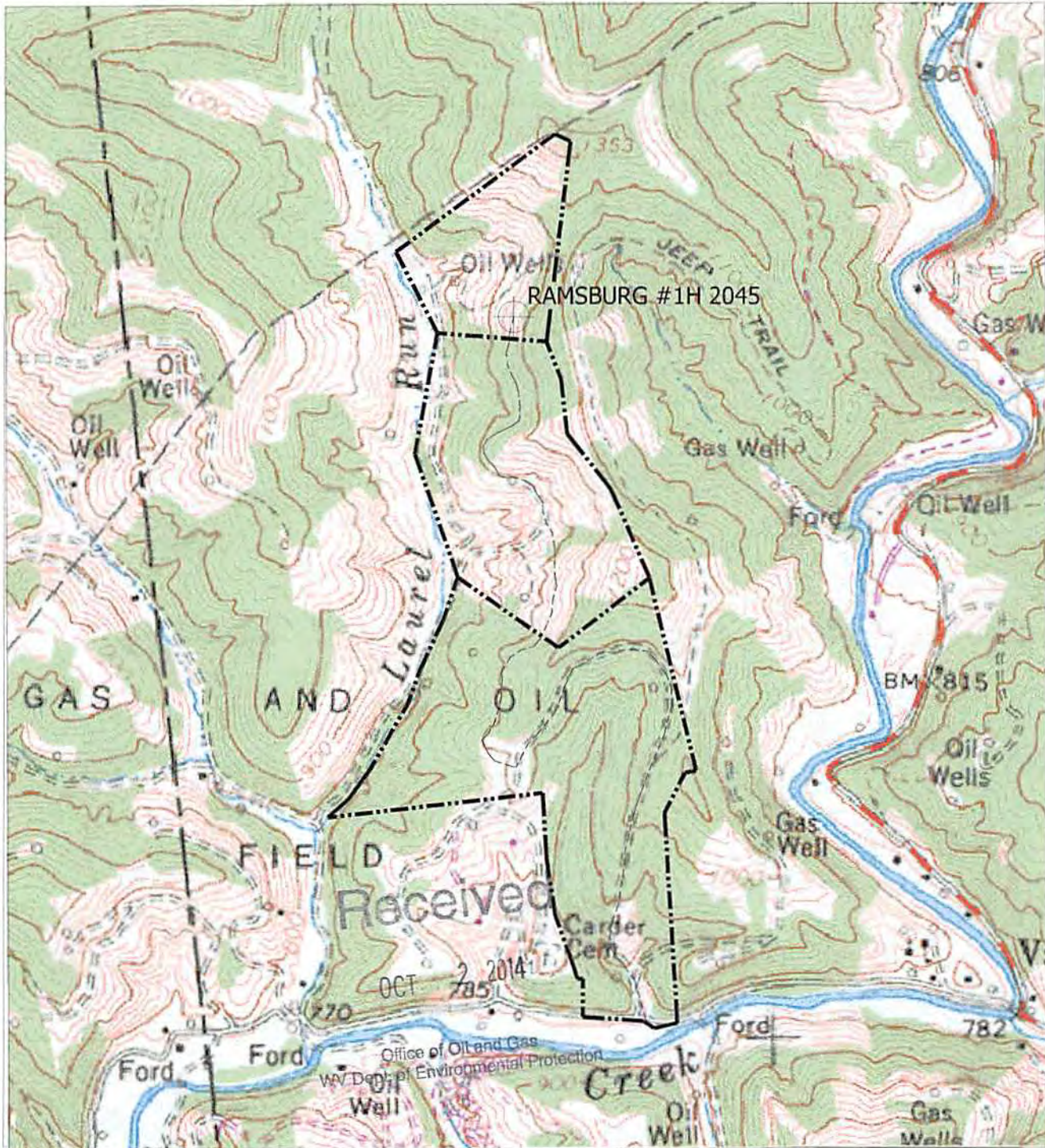
SURFACE OWNER BRAD WILSON, et al ACREAGE 26.0±
 ROYALTY OWNER INGEBORG RAMSBURG, et al LEASE ACREAGE 78±

PROPOSED WORK : LEASE NO. _____
 DRILL CONVERT DRILL DEEPER REDRILL FRACTURE OR STIMULATE PLUG OFF OLD FORMATION PERFORATE NEW FORMATION PLUG AND ABANDON CLEAN OUT AND REPLUG OTHER _____
 PHYSICAL CHANGE IN WELL (SPECIFY) _____ TARGET FORMATION INJUN
 ESTIMATED DEPTH TVD-1,950' MD-4,045'

WELL OPERATOR WACO OIL & GAS CO., INC. DESIGNATED AGENT STEPHEN E. HOLLOWAY
 ADDRESS P.O. BOX 397 GLENVILLE, WV 26351 ADDRESS P.O. BOX 397 GLENVILLE, WV 26351

10/24/2014

Waco Oil & Gas Co. Inc. RAMSBURG #1H 2045



NORTH

HUPP Surveying & Mapping

P.O. BOX 647 GRANTSVILLE, WV 26147
PH: (304)354-7035 E-MAIL: hupp@frontiernet.net

1" = 1000'
VADIS 7.5'

Waco Oil & Gas Co., Inc.
P.O. Box 397
Glenville, WV 26351