



west virginia department of environmental protection

Office of Oil and Gas
601 57th Street, S.E.
Charleston, WV 25304
(304) 926-0450
fax: (304) 926-0452

Harold D. Ward, Cabinet Secretary
www.dep.wv.gov

Tuesday January 11, 2022
WELL WORK PERMIT
Horizontal 6A / New Drill

HG ENERGY II APPALACHIA, LLC
5260 DUPONT ROAD
PARKERSBURG, WV 26101

Re: Permit approval for BURNSIDE 1214 N-1H
47-041-05725

This well work permit is evidence of permission granted to perform the specified well work at the location described on the attached pages and located on the attached plat, subject to the provisions of Chapter 22 of the West Virginia Code of 1931, as amended, and all rules and regulations promulgated thereunder, and to any additional specific conditions and provisions outlined in the pages attached hereto. Notification shall be given by the operator to the Oil and Gas Inspector at least 24 hours prior to the construction of roads, locations, and/or pits for any permitted work. In addition, the well operator shall notify the same inspector 24 hours before any actual well work is commenced and prior to running and cementing casing. Spills or emergency discharges must be promptly reported by the operator to 1-800-642-3074 and to the Oil and Gas Inspector.

Please be advised that form WR-35, Well Operators Report of Well Work is to be submitted to this office within 90 days of completion of permitted well work, as should form WR-34 Discharge Monitoring Report within 30 days of discharge of pits, if applicable. Failure to abide by all statutory and regulatory provisions governing all duties and operations hereunder may result in suspension or revocation of this permit and, in addition, may result in civil and/or criminal penalties being imposed upon the operators.

Per 35 CSR 4-5.2.g this permit will expire in two (2) years from the issue date unless permitted well work is commenced. If there are any questions, please feel free to contact me at (304) 926- 0450.

James A. Martin
Chief

Operator's Well Number: BURNSIDE 1214 N-1H
Farm Name: JOHN K BURNSIDE ET AL
U.S. WELL NUMBER: 47-041-05725
Horizontal 6A New Drill
Date Issued: 01/11/2022

PERMIT CONDITIONS

West Virginia Code § 22-6A-8(d) allows the Office of Oil and Gas to place specific conditions upon this permit. Permit conditions have the same effect as law. Failure to adhere to the specified permit conditions may result in enforcement action.

CONDITIONS

1. This proposed activity may require permit coverage from the United States Army Corps of Engineers (USACE). Through this permit, you are hereby being advised to consult with USACE regarding this proposed activity.
2. If the operator encounters an unanticipated void, or an anticipated void at an unanticipated depth, the operator shall notify the inspector within 24 hours. Modifications to the casing program may be necessary to comply with W. Va. Code § 22-6A-5a (12), which requires drilling to a minimum depth of thirty feet below the bottom of the void, and installing a minimum of twenty (20) feet of casing. Under no circumstance should the operator drill more than one hundred (100) feet below the bottom of the void or install less than twenty (20) feet of casing below the bottom of the void.
3. When compacting fills, each lift before compaction shall not be more than 12 inches in height, and the moisture content of the fill material shall be within limits as determined by the Standard Proctor Density test of the actual soils used in specific engineered fill, ASTM D698, Standard Test Method for Laboratory Compaction Characteristics of Soil Using Standard Effort, to achieve 95 % compaction of the optimum density. Each lift shall be tested for compaction, with a minimum of two tests per lift per acre of fill. All test results shall be maintained on site and available for review.
4. Operator shall install signage per § 22-6A-8g (6) (B) at all source water locations included in their approved water management plan within 24 hours of water management plan activation.
5. Oil and gas water supply wells will be registered with the Office of Oil and Gas and all such wells will be constructed and plugged in accordance with the standards of the Bureau for Public Health set forth in its Legislative rule entitled *Water Well Regulations*, 64 C.S.R. 19. Operator is to contact the Bureau of Public Health regarding permit requirements. In lieu of plugging, the operator may transfer the well to the surface owner upon agreement of the parties. All drinking water wells within fifteen hundred feet of the water supply well shall be flow tested by the operator upon request of the drinking well owner prior to operating the water supply well.
6. Pursuant to the requirements pertaining to the sampling of domestic water supply wells/springs the operator shall, no later than thirty (30) days after receipt of analytical data provide a written copy to the Chief and any of the users who may have requested such analyses.
7. 24 hours prior to the initiation of the completion process the operator shall notify the Chief or his designee.
8. During the completion process the operator shall monitor annular pressures and report any anomaly noticed to the chief or his designee immediately.
9. If any explosion or other accident causing loss of life or serious personal injury occurs in or about a well or well work on a well, the well operator or its contractor shall give notice, stating the particulars of the explosion or accident, to the oil and gas inspector and the Chief, within 24 hours of said accident.
10. During the casing and cementing process, in the event cement does not return to the surface, the oil and gas inspector shall be notified within 24 hours.

API Number: _____

PERMIT CONDITIONS

11. The operator shall provide to the Office of Oil and Gas the dates of each of the following within 30 days of their occurrence: completion of construction of the well pad, commencement of drilling, cessation of drilling, completion of any other permitted well work, and completion of the well. Such notice shall be provided by sending an email to DEPOOGNotify@wv.gov.

01/14/2022

4704105725

WW-5B
(04/15)

API NO. 47- _____
OPERATOR WELL NO. Burnside 1214 N-1H
Well Pad Name: Burnside 1214

STATE OF WEST VIRGINIA
DEPARTMENT OF ENVIRONMENTAL PROTECTION. OFFICE OF OIL AND GAS
WELL WORK PERMIT APPLICATION

1) Well Operator: HG Energy II Appalachia, Inc. 494519932 Lewis Freeman Camden 7.5'
Operator ID County District Quadrangle

2) Operator's Well Number: Burnside 1214 N-1H Well Pad Name: Burnside 1214

3) Farm Name/Surface Owner: John K Burnside, et al Public Road Access: Mare Run Rd at CR 10/9

4) Elevation, current ground: 1160' Elevation, proposed post-construction: 1159.20'

5) Well Type (a) Gas Oil Underground Storage
Other

(b) If Gas Shallow Deep
Horizontal

6) Existing Pad: Yes or No No

7) Proposed Target Formation(s), Depth(s), Anticipated Thickness and Expected Pressure(s): Marcellus at 6685/6767' and 82' in thickness. Anticipated pressure at 4314#. *SDW 12/13/2021*

8) Proposed Total Vertical Depth: 6693' /

9) Formation at Total Vertical Depth: Marcellus

10) Proposed Total Measured Depth: 24,597' /

11) Proposed Horizontal Leg Length: 16,715' /

12) Approximate Fresh Water Strata Depths: 803', 950' /

13) Method to Determine Fresh Water Depths: Nearest offset well data, (47-041-00283, 0210,)

14) Approximate Saltwater Depths: None found /

15) Approximate Coal Seam Depths: 510', 910', 915' (Surface casing is being extended to cover the coal in the DTI Field) /

16) Approximate Depth to Possible Void (coal mine, karst, other): None

17) Does Proposed well location contain coal seams directly overlying or adjacent to an active mine? Yes No

(a) If Yes, provide Mine Info: Name: _____
Depth: _____
Seam: _____
Owner: _____

RECEIVED
Office of Oil and Gas
DEC 10 2021
WV Department of
Environmental Protection

4704105725

WW-6B
(04/15)

API NO. 47- _____
OPERATOR WELL NO. Burnside 1214 N-1H
Well Pad Name: Burnside 1214

18) CASING AND TUBING PROGRAM

TYPE	Size (in)	New or Used	Grade	Weight per ft. (lb/ft)	FOOTAGE: For Drilling (ft)	INTERVALS: Left in Well (ft)	CEMENT: Fill-up (Cu. Ft.)/CTS
Conductor	30"	New	LS	157.5	120'	120' ✓	Drilled In
Fresh Water/Coal	20"	NEW	J-55	94	1050'	1050' ✓	40% Excess, CTS
Intermediate 1	13 3/8"	NEW	J-55 BTC	68	2050'	2050' ✓	40% Excess, CTS
Intermediate 2	9 5/8"	NEW	J-55 BTC	40	2850'	2850' ✓	40% Excess Tail, CTS
Production	5 1/2"	NEW	P-110 HP	23	24597'	24597' ✓	20% Excess Tail, CTS
Tubing							
Liners							

*SPO
12/13/2021*

TYPE	Size (in)	Wellbore Diameter (in)	Wall Thickness (in)	Burst Pressure (psi)	Anticipated Max. Internal Pressure (psi)	Cement Type	Cement Yield (cu. ft./k)
Conductor	30"	30"	.500				Drilled In
Fresh Water/Coal	20"	26"	.438	2110	1200	Type 1, Class A	40 % excess yield = 1.20, CTS
Intermediate 1	13 3/8"	17 1/2"	.480	3450		Type 1/Class A	Lead 40% excess, Tail 0% excess
Intermediate 2	9 5/8"	12 1/4"	.395	3950		Type 1/Class A	Lead 40% excess, Tail 0% Excess
Production	5 1/2"	8 1/2"	.415	16240	12500	Type 1/Class A	20% excess yield = 1.15, tail yield 1.50
Tubing							
Liners							

PACKERS

Kind:					RECEIVED Office of Oil and Gas DEC 10 2021 WV Department of Environmental Protection
Sizes:					
Depths Set:					

WW-6B
(10/14)

API NO. 47- _____ - _____
OPERATOR WELL NO. Burnside 1214 N-1H
Well Pad Name: Burnside 1214

19) Describe proposed well work, including the drilling and plugging back of any pilot hole:

Drill the vertical depth to the Marcellus at an estimated total vertical depth of approximately 6693'. Drill horizontal leg to estimated 16,715' lateral length, 24,597' TMD. Hydraulically fracture, stimulate and be capable of producing from the Marcellus Formation. Should we encounter an unanticipated void in the coal, we will install a minimum of 20' of casing below the void but not more than 100' below the void, set a basket and grout to surface. We plan to run an ACP above the Gantz/Dominion Storage interval to aid in sealing off and isolating the storage interval.

20) Describe fracturing/stimulating methods in detail, including anticipated max pressure and max rate:

The stimulation will be completed with multiple stages divided over the lateral length of the well. Stage spacing is dependent upon engineering design. Slickwater fracturing technique will be utilized on each stage using sand, water, and chemicals. See attached list. Maximum pressure not to exceed 12,500 psi.

21) Total Area to be disturbed, including roads, stockpile area, pits, etc., (acres): 6.32 acres

22) Area to be disturbed for well pad only, less access road (acres): 4.12 acres

23) Describe centralizer placement for each casing string:

No centralizers will be used with conductor casing.
Freshwater/Coal - centralized every 3 joints to surface.
Intermediate 1 - Bow Spring on every joint, will also be running ACP for isolating storage zone
Intermediate 2 - Bow Spring on first 2 joints then every third joint to 100' from surface.
Production - Vertical - Run 1 spiral centralizer every 5 joints from the top of the curve to surface, Curve - Run 1 spiral centralizer every 3 joints from the 1st 5.5' long joint to the top of the curve.

24) Describe all cement additives associated with each cement type:

Conductor -N/A, Casing to be drilled in w/ Dual Rotary Rig
Fresh Water/Coal - 15.0 ppg, Class A Neat, 94#/sk, 40% Excess Yield = 1.18 / CTS
Intermediate 1 - Storage String - CTS - 15.4 ppg Lead - Yield 1.24 - D898 Surface Set 100 lb / sack (Mix of Class A and Gypsum to meet Dominion Requirements) B348 - 0.5% BWOB Fluid Loss / D013 - 0.75% BWOB Retarder / D47 - 0.02 gal / sack VBWOB And Foam / D202 - 0.15% BWOB Dispersant / D095 1.5 lb per BSL Cement - 0.0% Excess 15.9 ppg Tail - Yield 1.17 - D898 Surface Set 100 lb / sack (Mix of Class A and Gypsum to meet Dominion Requirements) B160A - 0.15% BWOB Dispersant / B547 - 0.35% BWOB GasBLOK / D013 - 0.3% BWOB Retarder / D047 - 0.02 gal / sack And Foam / D801 - 0.03 gal / sack Retarder - 0% Excess
Intermediate 2 - 15.8 ppg Class A 94#/sk, 1% Calcium BWOC - 40%, Excess Yield = 1.2 / CTS
Production - Class A 14.8 ppg, Yield 1.34 D255 - 0.4% BWOB Fluid Loss D198 - 0.55% BWOB Retarder D047 - 0.02 gal / sack And Foam D208 - 0.05% BWOB Viscoseller 10% Excess

25) Proposed borehole conditioning procedures:

Conductor - Ensure the hole is clean at TD.
Fresh Water/Coal - Once casing is at setting depth, circulate a minimum of one hole volume with Fresh Water prior to pumping cement.
Intermediate 1 - Once casing is at setting depth, Circulate and condition at TD. Circulate a minimum of one hole volume prior to pumping cement.
Intermediate 2 - Once casing is at setting depth, Circulate and condition mud at TD. Circulate a minimum of one hole volume prior to pumping cement.
Production - Once on bottom/TD with casing, circulate at max allowable pump rate for at least 2x bottoms up, or until returns and pump pressures indicate the hole is clean. Circulate a minimum of one hole volume prior to pumping cement.

*Note: Attach additional sheets as needed.

HG Energy II Appalachia, LLC
Burnside 1214 Well Pad (N-1H, N-2H, N-3H, S-4H, S-5H, S-6H)
Cement Additives

4704105725

Material Name	Material Type	Material Description	CAS #																		
Premium NE-1	Portland Cement	Premium NE-1 is a portland cement with early compressive strength properties.	<table border="1"> <thead> <tr> <th>Ingredient name</th> <th>%</th> <th>CAS number</th> </tr> </thead> <tbody> <tr> <td>Portland cement</td> <td>90 - 100</td> <td>65997-15-1</td> </tr> <tr> <td>Calcium oxide</td> <td>1 - 5</td> <td>1305-78-8</td> </tr> <tr> <td>Magnesium oxide</td> <td>1 - 5</td> <td>1309-48-4</td> </tr> <tr> <td>Crystalline silica: Quartz (SiO2)</td> <td>0.1 - 1</td> <td>14808-60-7</td> </tr> </tbody> </table>	Ingredient name	%	CAS number	Portland cement	90 - 100	65997-15-1	Calcium oxide	1 - 5	1305-78-8	Magnesium oxide	1 - 5	1309-48-4	Crystalline silica: Quartz (SiO2)	0.1 - 1	14808-60-7			
			Ingredient name	%	CAS number																
Portland cement	90 - 100	65997-15-1																			
Calcium oxide	1 - 5	1305-78-8																			
Magnesium oxide	1 - 5	1309-48-4																			
Crystalline silica: Quartz (SiO2)	0.1 - 1	14808-60-7																			
Bentonite	Extender	Commonly called gel, it is a clay material used as a cement extender and to control excessive free water.	<table border="1"> <thead> <tr> <th>Ingredient name</th> <th>%</th> <th>CAS number</th> </tr> </thead> <tbody> <tr> <td>bentonite</td> <td>90 - 100</td> <td>1302-78-9</td> </tr> <tr> <td>Crystalline silica: Quartz (SiO2)</td> <td>5 - 10</td> <td>14808-60-7</td> </tr> </tbody> </table>	Ingredient name	%	CAS number	bentonite	90 - 100	1302-78-9	Crystalline silica: Quartz (SiO2)	5 - 10	14808-60-7									
			Ingredient name	%	CAS number																
bentonite	90 - 100	1302-78-9																			
Crystalline silica: Quartz (SiO2)	5 - 10	14808-60-7																			
Calcium Chloride	Accelerator	A powdered, flaked or pelletized material used to decrease thickening time and increase the rate of strength development	<table border="1"> <thead> <tr> <th>Ingredient name</th> <th>%</th> <th>CAS number</th> </tr> </thead> <tbody> <tr> <td>Calcium chloride</td> <td>90 - 100</td> <td>10043-52-4</td> </tr> </tbody> </table>	Ingredient name	%	CAS number	Calcium chloride	90 - 100	10043-52-4												
			Ingredient name	%	CAS number																
Calcium chloride	90 - 100	10043-52-4																			
Cello Flake	Lost Circulation	Graded (3/8 to 3/4 inch) cellophane flakes used as a lost circulation material.	<table border="1"> <thead> <tr> <th>Ingredient name</th> <th>%</th> <th>CAS number</th> </tr> </thead> <tbody> <tr> <td>No hazardous ingredient</td> <td></td> <td></td> </tr> </tbody> </table>	Ingredient name	%	CAS number	No hazardous ingredient														
			Ingredient name	%	CAS number																
No hazardous ingredient																					
FP-13L	Foam Preventer	FP-13L is a clear liquid organic phosphate antifoaming agent used in cementing operations. It is very effective minimizing air entrapment and preventing foaming tendencies of latex systems.	<table border="1"> <thead> <tr> <th>Ingredient name</th> <th>%</th> <th>CAS number</th> </tr> </thead> <tbody> <tr> <td>Tributyl phosphate</td> <td>90 - 100</td> <td>126-73-8</td> </tr> </tbody> </table>	Ingredient name	%	CAS number	Tributyl phosphate	90 - 100	126-73-8												
			Ingredient name	%	CAS number																
Tributyl phosphate	90 - 100	126-73-8																			
Granulated Sugar	Retarder	Used to retard cement returns at surface. A proprietary product that provides expansive properties and improves bonding at low to moderate temperatures.	<table border="1"> <thead> <tr> <th>Ingredient name</th> <th>%</th> <th>CAS number</th> </tr> </thead> <tbody> <tr> <td>Sucrose</td> <td>90 - 100</td> <td>57-50-1</td> </tr> </tbody> </table>	Ingredient name	%	CAS number	Sucrose	90 - 100	57-50-1												
			Ingredient name	%	CAS number																
Sucrose	90 - 100	57-50-1																			
EC-1	Gas Migration	Multi-purpose polymer additive used to control free fluid, fluid loss, rheology, and gas migration.	<table border="1"> <thead> <tr> <th>Ingredient name</th> <th>%</th> <th>CAS number</th> </tr> </thead> <tbody> <tr> <td>No hazardous ingredient</td> <td></td> <td></td> </tr> </tbody> </table>	Ingredient name	%	CAS number	No hazardous ingredient														
			Ingredient name	%	CAS number																
No hazardous ingredient																					
Poz (Fly Ash)	Base	A synthetic pozzolan, (primarily Silicon Dioxide). When blended with cement, Pozzolan can be used to create lightweight cement slurries used as either a filler slurry or a sulfate resistant completion cement.	<table border="1"> <thead> <tr> <th>Ingredient name</th> <th>%</th> <th>CAS number</th> </tr> </thead> <tbody> <tr> <td>Crystalline silica: Quartz (SiO2)</td> <td>5 - 10</td> <td>14808-60-7</td> </tr> <tr> <td>Calcium oxide</td> <td>1 - 5</td> <td>1305-78-8</td> </tr> </tbody> </table>	Ingredient name	%	CAS number	Crystalline silica: Quartz (SiO2)	5 - 10	14808-60-7	Calcium oxide	1 - 5	1305-78-8									
			Ingredient name	%	CAS number																
Crystalline silica: Quartz (SiO2)	5 - 10	14808-60-7																			
Calcium oxide	1 - 5	1305-78-8																			
R-3	Retarder	A low temperature retarder used in a wide range of slurry formulations to extend the slurry thickening time.	<table border="1"> <thead> <tr> <th>Ingredient name</th> <th>%</th> <th>CAS number</th> </tr> </thead> <tbody> <tr> <td>Organic acid salt</td> <td>40 - 50</td> <td>Trade secret.</td> </tr> </tbody> </table>	Ingredient name	%	CAS number	Organic acid salt	40 - 50	Trade secret.												
			Ingredient name	%	CAS number																
Organic acid salt	40 - 50	Trade secret.																			
S-5	Surfactant	Used to water wet casing and formation to facilitate cement bonding.	<table border="1"> <thead> <tr> <th>Ingredient name</th> <th>%</th> <th>CAS number</th> </tr> </thead> <tbody> <tr> <td>2-Butoxyethanol</td> <td>20 - 30</td> <td>111-76-2</td> </tr> <tr> <td>Proprietary surfactant</td> <td>10 - 20</td> <td>Trade secret.</td> </tr> <tr> <td>D-Glucopyranose, oligomeric, C10-16-alkyl glycosides</td> <td>5 - 10</td> <td>110615-47-9</td> </tr> <tr> <td>Alkylarylsulfonate amine salt</td> <td>1 - 5</td> <td>Trade secret.</td> </tr> <tr> <td>Polyoxyalkylenes</td> <td>0.1 - 1</td> <td>Trade secret.</td> </tr> </tbody> </table>	Ingredient name	%	CAS number	2-Butoxyethanol	20 - 30	111-76-2	Proprietary surfactant	10 - 20	Trade secret.	D-Glucopyranose, oligomeric, C10-16-alkyl glycosides	5 - 10	110615-47-9	Alkylarylsulfonate amine salt	1 - 5	Trade secret.	Polyoxyalkylenes	0.1 - 1	Trade secret.
			Ingredient name	%	CAS number																
2-Butoxyethanol	20 - 30	111-76-2																			
Proprietary surfactant	10 - 20	Trade secret.																			
D-Glucopyranose, oligomeric, C10-16-alkyl glycosides	5 - 10	110615-47-9																			
Alkylarylsulfonate amine salt	1 - 5	Trade secret.																			
Polyoxyalkylenes	0.1 - 1	Trade secret.																			

RECEIVED
Office of Oil and Gas

DEC 10 2021

WV Department of
Environmental Protection

01/14/2022

*** Storage String *** CTS ***
 15.4 ppg Lead - Yield 1.24 - D896 Surface Set 100 lb / sack (Mix of Class A and Gypsum to meet Dominion Requirements)
 B348 - 0.5% BWOB Fluid Loss / D013 - 0.75% BWOB Retarder / D47 - 0.02 gal / sack VBWOB Anti Foam / D202 - 0.15% BWOB
 Dispersant / D095 1.5 lb per BDL CemNET* - 50% Excess
 15.9 ppg Tail - Yield 1.17 - D896 Surface Set 100 lb / sack (Mix of Class A and Gypsum to meet Dominion Requirements)
 B160A - 0.15% BWOB Dispersant / B547 - 0.35% BWOB GasBLOK* / D013 - 0.3% BWOB Retarder / D047 - 0.02 gal / sack Anti Foam /
 D801 - 0.03 gal / sack Retarder / 0% Excess

RECEIVED
 Office of Oil and Gas

DEC 10 2021

WV Department of
 Environmental Protection

1214 N-1H 47041057



Marcellus Shale Horizontal
 Lewis County, WV

Ground Elevation			1214 N-1H SHL				1214 N-1H LP				1214 N-1H BHL			
1159'			14206291.41N 1775685.25E				14205943.75N 1773304.58E				14221730.66N 1767832.89E			
Azm			340.884°				1214 N-1H SHL				1214 N-1H LP			
WELLBORE DIAGRAM			HOLE	CASING	GEOLOGY	TOP	BASE	MUD	CEMENT	CENTRALIZERS	CONDITIONING	COMMENTS		
	30"	30" 157.5# LS	Conductor	0	120	AIR	N/A	Casing to be drilled in w/ Dual Rotary Rig	N/A	Ensure the hole is clean at TD.	Conductor casing = 0.5" wall thickness			
	26"	20" 94# J-55	Fresh Water	0	200,550,800	AIR	15.6 ppg Class A Neat 94#/sk 40% Excess Yield=1.18 / CTS	Centralized every 3 joints to surface	Once casing is at setting depth, circulate a minimum of one hole volume with Fresh Water prior to pumping cement.	Surface casing = 0.438" wall thickness Burst=2110 psi				
			Kittaning Coal	910	915									
			Fresh Water Protection	0	1050									
	17.5"	13-3/8" 68# J-55 BTC	Little Lime	1464	1482	AIR / KCL Salt Polymer	See above (LEFT) for Storage String Cement Blend to Meet DTI Requirements for Gas Storage Field Isolation	Bow Spring on every joint <i>"will also be running ACP for isolating storage zone"</i>	Once casing is at setting depth, Circulate and condition at TD. Circulate a minimum of one hole volume prior to pumping cement.	Intermediate casing = 0.480" wall thickness Burst=3450 psi				
			Big Lime	1509	1569									
			Injun / Gantz (Storage)	1571 / 1854	1679 / 1914									
			Intermediate 1	0	2050									
	12.25"	9-5/8" 40# J-55 BTC	Fifty / Thirty Foot	1970 / 2069	1990 / 2064	AIR / KCL Salt Polymer	15.6 ppg Class A 94#/sk 1% Calcium BWOC - 40% Excess Yield=1.2 / CTS	Bow Spring on first 2 joints then every third joint to 100' from surface	Once casing is at setting depth, Circulate and condition mud at TD. Circulate a minimum of one hole volume prior to pumping cement.	Intermediate casing = 0.395" wall thickness Burst=3950 psi				
			Gordon Strey / Gordon	2095 / 2134	2136 / 2214									
			5th Sand	2354	2399									
			Bayard / Warren	2434 / 2729	2464 / 2704									
	8.75" Vertical	5-1/2" 23# P-110 HP CDC HTQ	Speechley	3055	3080	AIR / 9.0ppg SOBM	Class A 14.8 ppg Yield 1.34 D255 - 0.4% BWOB Fluid Loss D198 - 0.55% BWOB Retarder D047 - 0.02 gal / sack Anti Foam D208 - 0.05% BWOB Viscosifier 10% Excess	Run 1 spiral centralizer every 5 joints from the top of the curve to surface.	Once on bottom/TD with casing, circulate at max allowable pump rate for at least 2x bottoms up, or until returns and pump pressures indicate the hole is clean. Circulate a minimum of one hole volume prior to pumping cement.	Production casing = 0.415" wall thickness Burst=16240 psi Note: Actual centralizer schedules may be changed due to hole conditions				
			Balltown	3176	3238									
			Bradford	3841	4374									
8.5" Curve	Rhinestreet		6009	6255	11.5ppg-12.5ppg SOBM	Run 1 spiral centralizer every 3 joints from the 1st 5.5" long joint to the top of the curve.								
	Cashaqua		6255	6355										
	Middlesex		6355	6397										
	West River		6387	6458										
	Burkett		6458	6468										
	Tully Limestone		6468	6576										
	Hamilton		6576	6635										
8.5" Lateral	Marcellus	6685	6787	11.5ppg-12.5ppg SOBM										
	TMD / TVD (Production)	24595	6693											
		Onondaga	6767											
LP @ 6693' TVD / 7802 MD			8.5" Hole - Cemented Long String 5-1/2" 23# P-110 HP CDC HTQ				+/-16714' ft Lateral				TD @ +/-6693' TVD +/-24596' MD			
X=centralizers														

4704105725
 RECEIVED
 Office of Oil and Gas
 DEC 10 2021
 WV Department of
 Environmental Protection

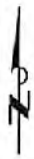
EXISTING WELLS LOCATED WITHIN THE AREA OF REVIEW FOR:										
BURNSIDE 1214 NORTH UNIT AND PROPOSED WELLS N-1H, N-2H & N-3H										
CT	API	COUNTY	FARM	OPERATOR NAME	FORMATION NAME	WELL TYPE	TVD	STATUS	LATITUDE	LONGITUDE
1	4703300394	Harrison	William Booth	Diversified Resources, Inc.	Gordon	Gas	2744	ACTIVE	39.160516	-80.551546
2	4703300485	Harrison	Hitt Heirs	Pioneer Petroleum, Inc.	UNKNOWN	not available	-	PLUGGED	39.156742	-80.545025
3	4703301765	Harrison	Hall & White	Blackrock Enterprises, LLC	Hampshire Grp	Oil and Gas	2853	ABANDONED	39.153705	-80.534832
4	4703302801	Harrison	J W Wagner	Dominion Energy Transmission, Inc.	Brallier	Gas	5211	ACTIVE	39.150814	-80.545499
5	4703302802	Harrison	Central Pitts Coal Corp	Dominion Energy Transmission, Inc.	Greenland Gap Fm	Gas	5510	ACTIVE	39.154947	-80.543864
6	4703303555	Harrison	Robert G Burnside	Alliance Petroleum Co. Inc.	Benson	Gas	5358	ACTIVE	39.156694	-80.539005
7	4703303802	Harrison	C B McIntyre	Consolidation Coal Co.	Fourth	Dry	3045	PLUGGED	39.155581	-80.544279
8	4703331283	Harrison	W L Hall	Bradford Supply Co.	Fifth	Oil	2576	PLUGGED	39.151964	-80.538189
9	4703331284	Harrison	J A White	Bradford Supply Co.	Hampshire Grp	Gas	2645	PLUGGED	39.153878	-80.536550
10	4703331735	Harrison	Gayl Gum	South Penn Oil Co.	Hampshire Grp	Oil	2816	PLUGGED	39.155643	-80.535573
11	4703331783	Harrison	Martha A Hitt	Cassady, William	Hampshire Grp	Oil	2721	PLUGGED	39.156205	-80.546766
12	4703331792	Harrison	W L Hall	Cassady, William	Hampshire Grp	Gas	2539	PLUGGED	39.150703	-80.539039
13	4704100208	Lewis	N A Lovett	Dominion Energy Transmission, Inc.	Hampshire Grp	Storage	2664	ACTIVE	39.124252	-80.535088
14	4704100210	Lewis	N A Lovett	Dominion Energy Transmission, Inc.	Gantz	Storage	2010	ACTIVE	39.124205	-80.528801
15	4704100215	Lewis	Payne Hall	Dominion Energy Transmission, Inc.	Fifth	Storage	2370	ACTIVE	39.117271	-80.529147
16	4704100216	Lewis	Jonathan W & Helen S Foote	Dominion Energy Transmission, Inc.	Gantz	Storage	1860	ACTIVE	39.116920	-80.525927
17	4704100223	Lewis	Burnette Bailey	Dominion Energy Transmission, Inc.	Hampshire Grp	Storage	3115	ACTIVE	39.121541	-80.524108
18	4704100327	Lewis	Owen Fisher	Dominion Energy Transmission, Inc.	Hampshire Grp	Storage	2603	ACTIVE	39.127890	-80.522588
19	4704100346	Lewis	Hudson Bailey	Hope Natural Gas Company	Up Devonian	Storage	2383	PLUGGED	39.129052	-80.535006
20	4704100585	Lewis	Caroline Oldaker	Dominion Energy Transmission, Inc.	Up Devonian	Storage	2547	PLUGGED	39.128617	-80.526627
21	4704101929	Lewis	Jonathan W/Helen S Foote	Dominion Energy Transmission, Inc.	Benson	Oil and Gas	4450	ACTIVE	39.116585	-80.527939
22	4704102986	Lewis	L B Conley	Dominion Energy Transmission, Inc.	Benson	Gas	4726	ACTIVE	39.141075	-80.528117
23	4704102304	Lewis	H Bailey	Dominion Energy Transmission, Inc.	UNKNOWN	not available	-	ACTIVE	39.133583	-80.533810
24	4704102311	Lewis	W Bailey	Dominion Energy Transmission, Inc.	UNKNOWN	Gas	-	ACTIVE	39.137294	80.531307
25	4704102487	Lewis	A R Loudin	Dominion Energy Transmission, Inc.	Benson	Gas	4782	ACTIVE	39.143209	-80.537199
26	4704102515	Lewis	Alice White	Clarence Mutchelknaus	UNKNOWN	not available	-	ACTIVE	39.146124	-80.543593
27	4704102516	Lewis	Alice White	Perkins Oil & Gas, Inc.	UNKNOWN	not available	-	PLUGGED	39.145149	-80.544277
28	4704102622	Lewis	N A Lovett	Dominion Energy Transmission, Inc.	UNKNOWN	not available	-	ABANDONED	39.121100	-80.528526
29	4704102624	Lewis	J H Bailey	Dominion Energy Transmission, Inc.	Gantz	Storage	2710	ACTIVE	39.135354	-80.539307
30	4704104696	Lewis	T J Fahey	Dominion Energy Transmission, Inc.	UNKNOWN	not available	-	PLUGGED	39.142104	-80.533709
31	4704130012	Lewis	J M Hall	Federal Oil & Gas	UNKNOWN	not available	-	PLUGGED	39.148920	-80.539486
32	4704130100	Lewis	Goff Bailey	Hope Natural Gas Company	Fifth	Gas w/ Oil Show	2771	PLUGGED	39.145004	-80.542787
33	4704130207	Lewis	Gayl Gum	Atha Supply Company	UNKNOWN	not available	-	PLUGGED	39.146164	-80.542042
34	4704130274	Lewis	W L Hall	Hope Natural Gas Company	Hampshire Grp	Oil and Gas	2567	PLUGGED	39.147034	-80.540044
35	4704130506	Lewis	Chas W Rhodes	Hope Natural Gas Company	Hampshire Grp	Oil and Gas	2689	PLUGGED	39.137753	-80.537804
36	4704130704	Lewis	Alice White	South Penn Oil (S. Penn Nat. Gas)	Hampshire Grp	Gas	2675	PLUGGED	39.148194	-80.543210

SOURCE: WVGES DATASET (2020) and WVDEP WEBSITE AND FIELD SURVEYS
 UPDATED 10/23/2020

YELLOW DENOTES WELL WITH TVD > 4,500'
 GREEN DENOTES SURVEYED WELLS

4704105725

4704105726



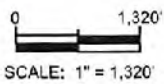
RECEIVED
Office of Oil and Gas
DEC 10 2021
WV Department of
Environmental Protection

HARRISON COUNTY

LEWIS COUNTY

Well Key	
4704100210	+
	Conventional Vertical Well
- - -	Proposed Horizontal Marcellus Well

See Accompanying Spreadsheets



DATA SOURCES
WVGES Data Set - 2020; WVDEP Website

Area of Review for:

BURNSIDE 1214 NORTH UNIT
 Proposed 1214 N-1H Proposed 1214 N-2H
 Proposed 1214 N-3H

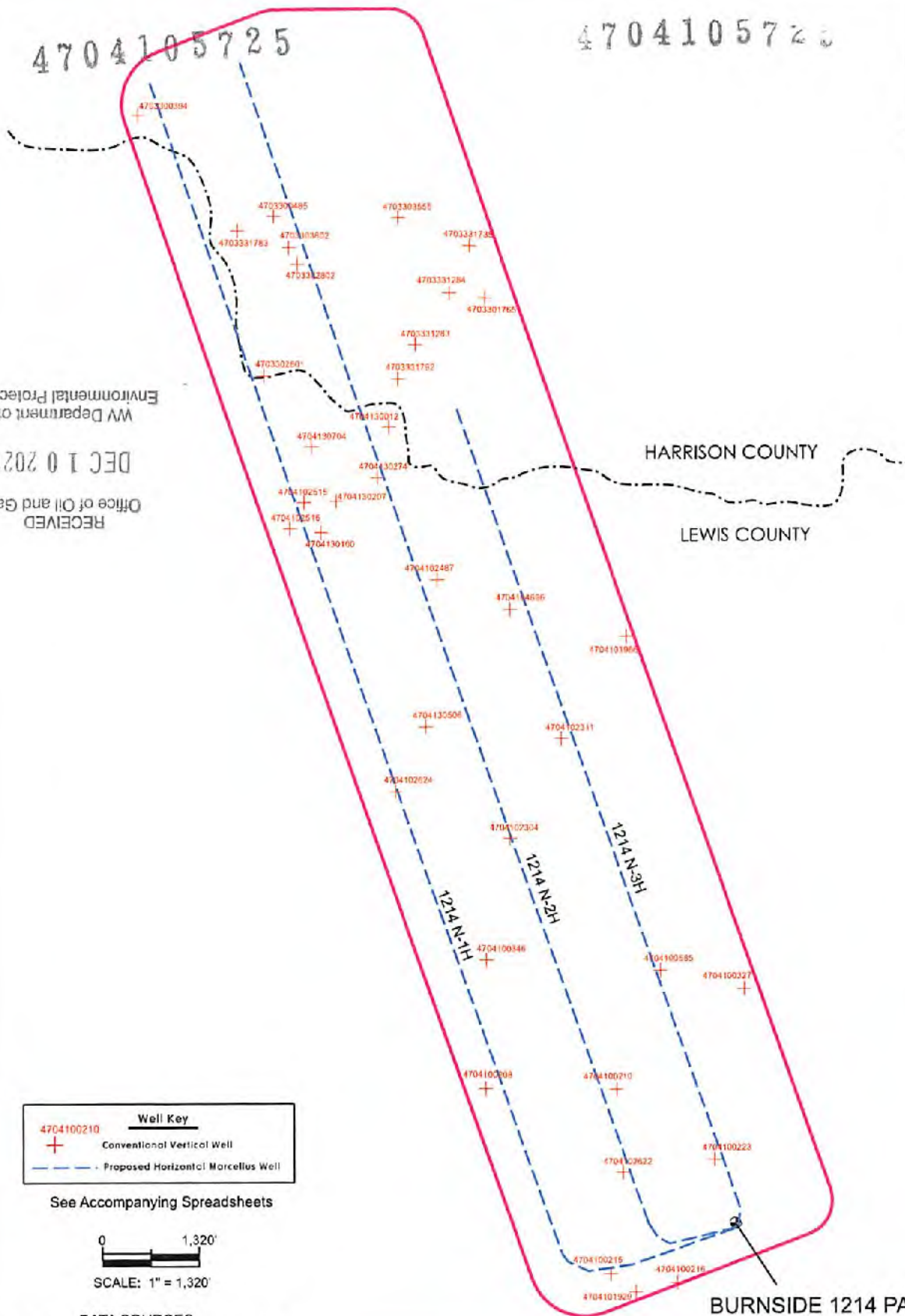
HG ENERGY, II APPALACHIA, LLC
 5260 DuPont Road, Parkersburg, WV 26101



Freeman's Creek District, Lewis County, W.Va.
& Union District, Harrison County, W.Va.

10/23/2020

01/14/2022



BURNSIDE 1214 PAD

WW-9
(4/16)

4704105725

API Number 47 - _____
Operator's Well No. Burnside 1214 N-1H

STATE OF WEST VIRGINIA
DEPARTMENT OF ENVIRONMENTAL PROTECTION
OFFICE OF OIL AND GAS

FLUIDS/ CUTTINGS DISPOSAL & RECLAMATION PLAN

Operator Name HG Energy II Appalachia, LLC OP Code 494501907

Watershed (HUC 10) Middle West Fork Creek Quadrangle Camden 7.5'

Do you anticipate using more than 5,000 bbls of water to complete the proposed well work? Yes No

Will a pit be used? Yes No

If so, please describe anticipated pit waste: NA

Will a synthetic liner be used in the pit? Yes No If so, what ml.? _____

Proposed Disposal Method For Treated Pit Wastes:

- Land Application
- Underground Injection (UIC Permit Number _____)
- Reuse (at API Number TBD - At next anticipated well)
- Off Site Disposal (Supply form WW-9 for disposal location)
- Other (Explain _____)

*SPW
12/3/2021*

Will closed loop system be used? If so, describe: Yes, cuttings and fluids will be collected in a closed loop system, re-used or hauled to an approved disposal site or landfill.

Drilling medium anticipated for this well (vertical and horizontal)? Air, freshwater, oil based, etc. Vertical - Air, Air/KCL, Air/GOM, Horizontal - GOM

-If oil based, what type? Synthetic, petroleum, etc. Synthetic

Additives to be used in drilling medium? Water, Soap, KCl, Barite, Base Oil, Wetting Agents

Drill cuttings disposal method? Leave in pit, landfill, removed offsite, etc. Approved Landfill

-If left in pit and plan to solidify what medium will be used? (cement, lime, sawdust) NA

-Landfill or offsite name/permit number? See Attached

Permittee shall provide written notice to the Office of Oil and Gas of any load of drill cuttings or associated waste rejected at any West Virginia solid waste facility. The notice shall be provided within 24 hours of rejection and the permittee shall also disclose where it was properly disposed.

I certify that I understand and agree to the terms and conditions of the GENERAL WATER POLLUTION PERMIT issued on August 1, 2005, by the Office of Oil and Gas of the West Virginia Department of Environmental Protection. I understand that the provisions of the permit are enforceable by law. Violations of any term or condition of the general permit and/or other applicable law or regulation can lead to enforcement action.

I certify under penalty of law that I have personally examined and am familiar with the information submitted on this application form and all attachments thereto and that, based on my inquiry of those individuals immediately responsible for obtaining the information, I believe that the information is true, accurate, and complete. I am aware that there are significant penalties for submitting false information, including the possibility of fine or imprisonment.

Company Official Signature Diane White

Company Official (Typed Name) Diane White

Company Official Title Agent

RECEIVED
Office of Oil and Gas

DEC 10 2021


WV Department of
Environmental Protection

Subscribed and sworn before me this 3rd day of May, 2021

Cassidy Boardman

Notary Public

My commission expires 7/31/2022



01/14/2022

HG Energy II Appalachia, LLC

Proposed Revegetation Treatment: Acres Disturbed 6.32 Prevegetation pH _____

Lime 3 Tons/acre or to correct to pH 6.5

Fertilizer type 10-20-20

Fertilizer amount 500 lbs/acre

Mulch Hay 2 Tons/acre

Seed Mixtures

Temporary

Permanent

Seed Type	lbs/acre
Tall Fescue	40
Ladino Clover	5

Seed Type	lbs/acre
Tall Fescue	40
Ladino Clover	5

Maintain E&S controls through the drilling and completion process

Attach:

Maps(s) of road, location, pit and proposed area for land application (unless engineered plans including this info have been provided). If water from the pit will be land applied, include dimensions (L x W x D) of the pit, and dimensions (L x W), and area in acreage, of the land application area.

Photocopied section of involved 7.5' topographic sheet.

Plan Approved by: [Signature]

Comments: Pre-seed/mulch as soon as reasonably possible per regulation.

Upgrade E&S if needed per WV DEP E&S manual.

RECEIVED
Office of Oil and Gas

DEC 10 2021

WV Department of
Environmental Protection

Title: WV DEP Oil & Gas Inspector

Date: 12/3/2021

Field Reviewed? Yes No

Reclamation Plan For: BURNSIDE 1214 PAD



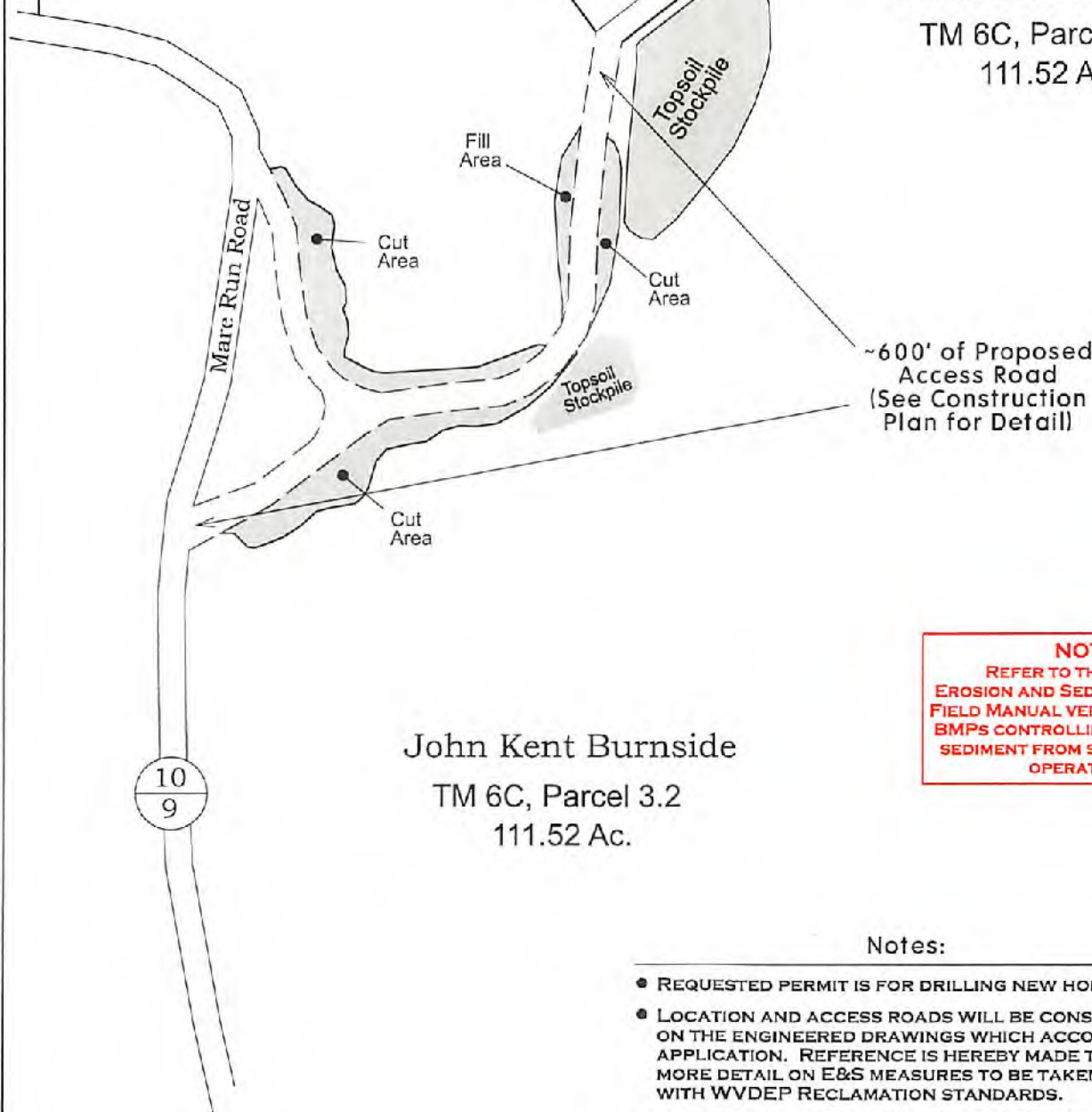
Katrina K. Rowe
TM 5C, Parcel 34
42 Ac.

BURNSIDE 1214 PAD

AST

N-3H(SL) S-6H(SL)
N-2H(SL) S-5H(SL)
N-1H(SL) S-4H(SL)

John Kent Burnside
TM 6C, Parcel 3.2
111.52 Ac.



~600' of Proposed
Access Road
(See Construction
Plan for Detail)

John Kent Burnside
TM 6C, Parcel 3.2
111.52 Ac.

NOTE
REFER TO THE WVDEP
EROSION AND SEDIMENT CONTROL
FIELD MANUAL VER. MAY 2012 FOR
BMPs CONTROLLING EROSION AND
SEDIMENT FROM SOIL-DISTURBING
OPERATIONS.

Notes:

- REQUESTED PERMIT IS FOR DRILLING NEW HORIZONTAL WELLS.
- LOCATION AND ACCESS ROADS WILL BE CONSTRUCTED AS SHOWN ON THE ENGINEERED DRAWINGS WHICH ACCOMPANY THIS PERMIT APPLICATION. REFERENCE IS HEREBY MADE TO THOSE PLANS FOR MORE DETAIL ON E&S MEASURES TO BE TAKEN TO ENSURE COMPLIANCE WITH WVDEP RECLAMATION STANDARDS.
- ALL DISTURBED AREAS WILL BE RE-VEGETATED AS OUTLINED ON FORM WW-9.
- MAINTAIN SEDIMENT BARRIERS AND DRAINAGE STRUCTURES.
- NO DRILL PIT WILL BE CONSTRUCTED AND A CLOSED LOOP SYSTEM WILL BE UTILIZED TO HANDLE DRILL CUTTINGS.
- DRAWING NOT TO SCALE.

01/14/2022

Cuttings Disposal/Site Water

Cuttings -Haul off Company:

Eap Industries, Inc. DOT # 0876278
1575 Smith Two State Rd. Atlasburg, PA 15004
1-888-294-5227

Waste Management
200 Rangos Lane
Washington, PA 15301
724-222-3272

Environmental Coordination Services & Recycling (ECS&R)
3237 US Highway 19
Cochranon, PA 16314
814-425-7773

Disposal Locations:

Apex Environmental, LLC Permit # 06-08438
11 County Road 78
Amsterdam, OH 43903
740-543-4389

Westmoreland Waste, LLC Permit # 100277
111 Conner Lane
Belle Vernon, PA 15012
724-929-7694

Sycamore Landfill Inc, Permit #R90-079001 05-2010
4301 Sycamore Ridge Road
Hurricane, WV 25526
304-562-2611

Max Environmental Technologies, Inc. Facility Permit # PAD004835146 / 301071
233 Max Lane
Yukon, PA 25968
724-722-3500

Max Environmental Technologies, Inc. Facility Permit # PAD05087072 / 301359
200 Max Drive
Bulger, PA 15019
724-796-1571

Waste Management Kelly Run Permit # 100663
1901 Park Side Drive
Elizabeth, PA 15037
412-384-7569

Waste Management South Hills (Arnoni) Permit # 100592
3100 Hill Road
Library, PA 15129
724-348-7013
412-384-7569

Waste Management Arden Permit # 100172
200 Rangos Lane
Washington, PA 15301
724-222-3272

Waste Management Meadowfill Permit # 1032
1488 Dawson Drive
Bridgeport, WV 26330

Brooke County Landfill Permit # SWF-103-97 / WV 0109029
Rd 2 Box 410
Colliers, WV 26035
304-748-0014

RECEIVED
Office of Oil and Gas

DEC 10 2021

WV Department of
Environmental Protection

01/14/2022

Wetzel County Landfill Permit # SWF-1021-97 / WV 0109185
Rt 1, Box 156A
New Martinsville, WV 26035
304-455-3800

Energy Solutions, LLC Permit # UT 2300249
423 West 300 South
Suite 200
Salt Lake City, UT 84101

Energy Solutions Services, Inc. Permit # R-73006-L24
1560 Bear Creek Road
Oak Ridge, TN 37830

Northern A-1 Environmental Services Permit ID MID020906814
3947 US 131 North, PO Box 1030
Kalkaska, MI 49646
231-258-9961

Water Haul off Companies:

Dynamic Structures, Clear Creek DOT # 720485
3790 State Route 7
New Waterford, OH 44445
330-892-0164

Nabors Completion & Production Services Co.
PO Box 975682
Dallas, TX 75397-5682

Select Energy Services, LLC
PO Box 203997
Dallas, TX 75320-3997

Nuverra Environmental Solutions
11942 Veterans Memorial Highway
Masontown, WV 26542

Mustang Oilfield Services LLC
PO Box 739
St. Clairsville, OH 43950

Wilson's Outdoor Services, LLC
456 Cracraft Road
Washington, PA 15301

Disposal Locations:

Solidification
Waste Management, Arden Landfill Permit # 100172
200 Rangos Lane
Washington, PA 15301
724-225-1589

Solidification/Incineration
Soil Remediation, Inc. Permit # 02-20753
6065 Arrel-Smith Road
Lowelville, OH 44436
330-536-6825

Adams #1 (Buckeye Brine, LLC)
Permit # 34-031-2-7177
23986 Airport Road
Coshocton, OH 43812
740-575-4484
512-478-6545

CMS of Delaware Inc. DBA CMS Oilfield Serv
301 Commerce Drive
Moorestown, NJ 08057

Force, Inc.
1380 Rte. 286 Hwy. E, Suite 303
Indiana, PA 15701

Solo Construction
P.O. Box 544
St. Mary's, WV 26170

Equipment Transport
1 Tyler Court
Carlisle, PA 17015

Myers Well Service, -----
2001 Ballpark Court
Export, PA 15632

Burns Drilling & Excavating
618 Crabapple Road P.O. Box
Wind Ridge, PA 15380

Nichols 1-A (SWIW #13)
Permit # 3862
300 Cherrington Pkwy, Suite 200
Coraopolis, PA 15108
412-329-7275

Groselle (SWIW #34)
Permit # 4096
Rt. 88
Garrettsville, OH
713-278-4816

Kembla 1-D Well
Permit # B780
7675 East Pike
Norwich, Oh 43767
614-648-8898
740-796-6495

RECEIVED
Office of Oil and Gas

DEC 10 2021

WV Department of
Environmental Protection

01/14/2022

Adams #2 (Buckeye Brine, LLC)
2205 Westover Road
Austin Tx 78703
Permit # 34-031-2-7178
740-575-4484
512-478-6545

Adams #3 (Buckeye Brine, LLC)
Permit #34-031-2-7241-00-00
2630 Exposition, Suite 117
Austin, TX 78703
512-478-6545

Mozena #1 Well (SWIW # 13)
Permit # 34-157-2-5511-00-00
5367 E. State Street
Newcomerstown, OH 43832
740-763-3966

Goff SWD #1 (SWIW # 27)
Permit # 34-119-2-8776-000
300 Cherrington Pkwy, Suite 200
Coraopolis, PA 15108
412-329-7275

SOS D#1 (SWIW #12)
Permit # 34-059-2-4202-00-00
Silcor Oilfield Services, Inc.
2939 Hubbard Road
Youngstown, OH 44505

Dudley #1 UIC (SWIW #1)
Permit # 34-121-2-2459-00-00
Select Energy Services, LLC
7994 S. Pleasants Hwy
St. Marys, WV 26170
304-665-2652

OH UIC #1 Bu keya UIC Barnesville 1 & 2
CNX Gas Company, LLC
1000 Consol Energy Drive
Permit # 34-013-2-0609-00-00
Permit # 34-013-2-0614-00-00
304-323-6568

US Steele 11385
Permit # 47-001-00561
200 Evergreen Drive
Waynesburg, PA 15730
304-323-6568

Chapin #7 UIC (SWIW #7)
Permit # 34-083-2-4137-00-00
Elkhead Gas & Oil Company
12163 Marne Rd. NE
Newark, OH 43055
740-763-3966

RECEIVED
Office of Oil and Gas

DEC 10 2021

WV Department of
Environmental Protection

01/14/2022

HG Energy II Appalachia, LLC

Site Safety Plan

Burnside 1214 Well Pad
Weston
Lewis County, WV 26452

October 2020: Version 1

For Submission to
West Virginia Department of Environmental Protection,
Office of Oil and Gas

HG Energy II Appalachia, LLC

5260 Dupont Road
Parkersburg, WV 26101

RECEIVED
Office of Oil and Gas

NOV 09 2020

WV Department of
Environmental Protection

RECEIVED
Office of Oil and Gas

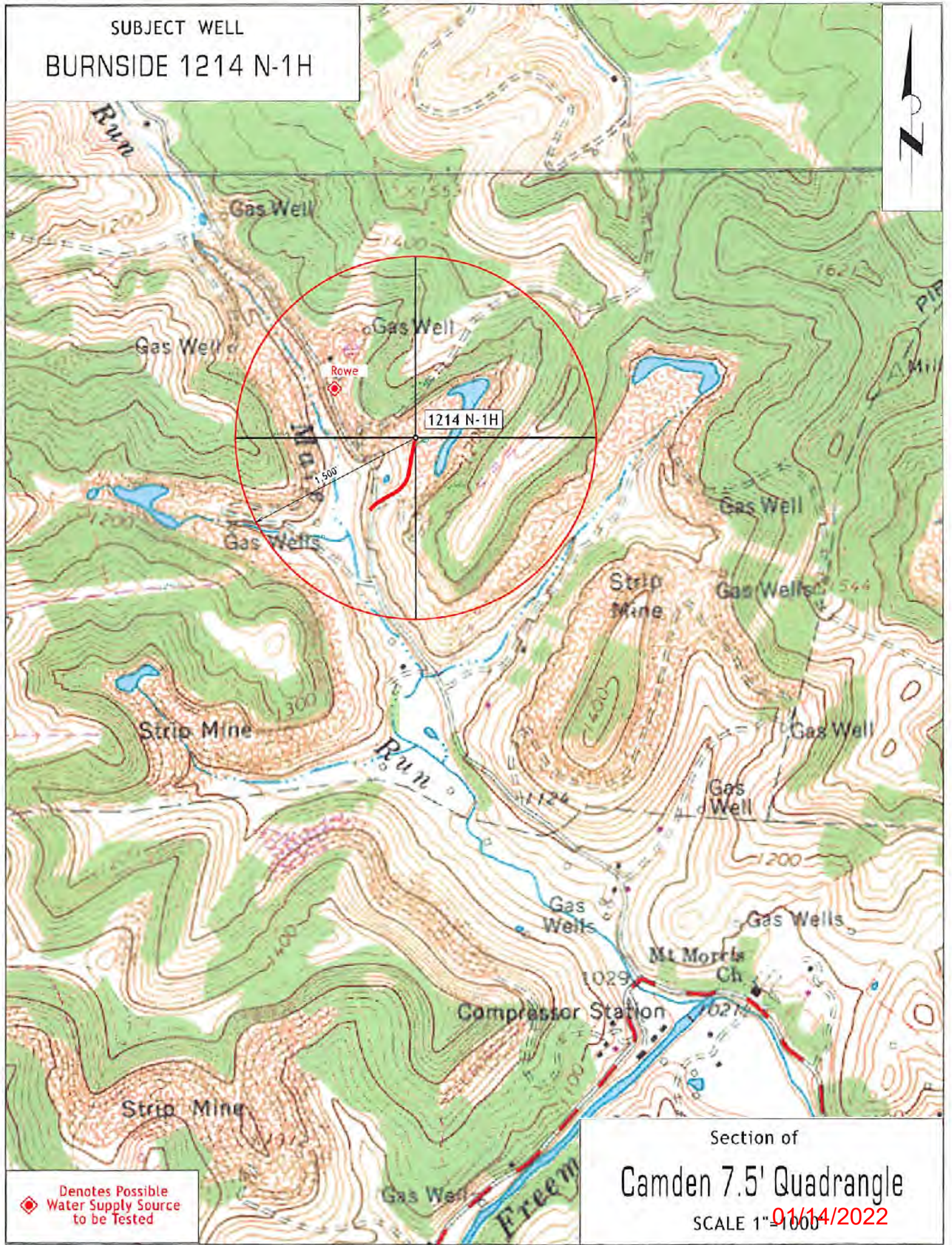
DEC 10 2021

WV Department of
Environmental Protection

B.S. 10-22-20

01/14/2022

SUBJECT WELL
BURNSIDE 1214 N-1H



Denotes Possible
Water Supply Source
to be Tested


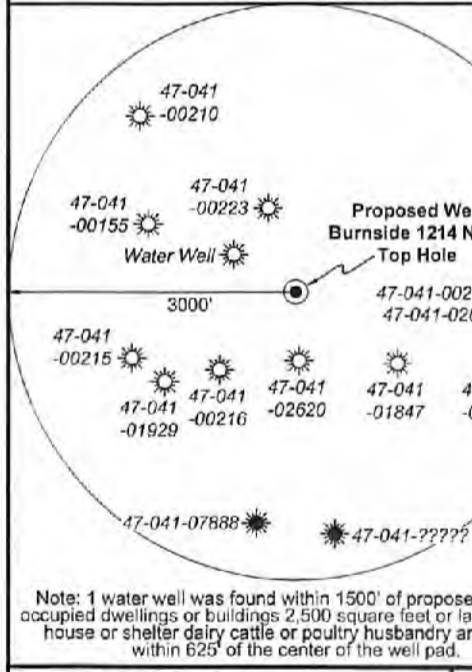
Section of
Camden 7.5' Quadrangle
SCALE 1"=1000
01/14/2022



Notes:
 Well No. Burnside 1214 N-1H
 UTM NAD 1983 (USSF)
 Top Hole Coordinates
 N: 14,206,291.41'
 E: 1,775,685.25'
 Landing Point Coordinates
 N: 14,205,943.75'
 E: 1,773,304.58'
 Bottom Hole Coordinates
 N: 14,220,730.66'
 E: 1,767,832.89'

Tag	Bearing	Dist.	Description
L1	S 43°09' W	1,659.6'	Threaded Pipe
L2	N 69°51' W	2,208.0'	Gate Post
L3	N 56°59' W	1,247.6'	#47-041-01847
L4	N 01°46' W	655.9'	#47-041-02620
L5	S 81°42' W	2,405.9'	Landing point

Notes: Well No. Burnside 1214 N-1H
 West Virginia Coordinate System of 1927, North Zone
 based upon Differential GPS Measurements.
 Top Hole coordinates Bottom Hole coordinates
 Latitude: 39°07'07.93" Latitude: 39°09'40.99"
 Longitude: 80°31'23.68" Longitude: 80°33'02.37"
 UTM Zone 17, NAD 1983
 Top Hole Coordinates Bottom Hole Coordinates
 N: 4,330,086.284m N: 4,334,792.175m
 E: 541,229.947m E: 538,836.543m
 Plat orientation and corner and well references are
 based upon the grid north meridian. Well location
 references are based upon the magnetic meridian.



2,549' to Bottom Hole

6,592' to Top Hole


TOP LATITUDE 39 - 07 - 30
 BTM LATITUDE 39 - 10 - 00

BTM LONGITUDE 80 - 32 - 30
 TOP LONGITUDE 80 - 30 - 00

2,233' to Top Hole

1,923' to Bottom Hole



SEAL
 I, the undersigned, hereby certify that this plat is correct to the best of my knowledge and belief and shows all the information required by law and the rules issued and prescribed by the Department of Environmental Protection.

 Kevin S. James, P.S. 2305


FILE NO: 236-36-12-19
 DRAWING NO: Burnside 1214 N-1H Well Plat
 SCALE: 1" = 2000'
 MINIMUM DEGREE OF ACCURACY: Submeter
 PROVEN SOURCE OF ELEVATION: CORS, Bridgeport, WV

STATE OF WEST VIRGINIA
 DEPARTMENT OF ENVIRONMENTAL PROTECTION
OIL AND GAS DIVISION

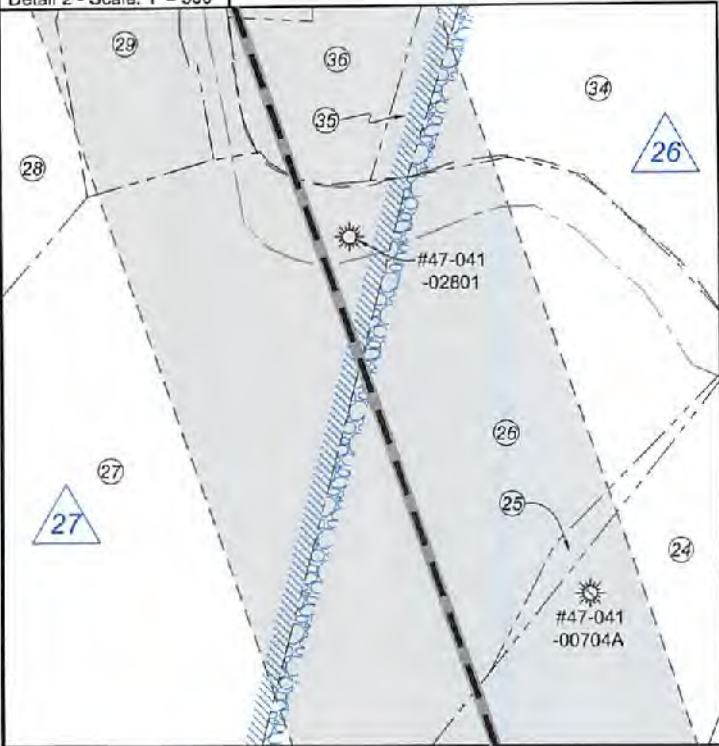
DATE: December 3 2021
 OPERATOR'S WELL NO. Burnside 1214 N-1H
 API WELL NO
 47 - 041 - 05725
 STATE COUNTY PERMIT

WELL TYPE: OIL GAS LIQUID INJECTION WASTE DISPOSAL
 (IF GAS) PRODUCTION: STORAGE DEEP SHALLOW
 LOCATION: ELEVATION: 1159.2' WATERSHED: Middle West Fork Creek
 DISTRICT: Freemans Creek
 SURFACE OWNER: John K. Burnside, et al
 ROYALTY OWNER: J.S. Hall, et ux, et al LEASE NO: ACREAGE: 214.08
 PROPOSED WORK: DRILL CONVERT DRILL DEEPER FRACTURE OR STIMULATE PLUG OFF OLD FORMATION
 PERFORATE NEW FORMATION OTHER PHYSICAL CHANGE IN WELL (SPECIFY)
 PLUG AND ABANDON CLEAN OUT AND REPLUG TARGET FORMATION: Marcellus Shale ESTIMATED DEPTH: 6,893' TVD 24,597' MD

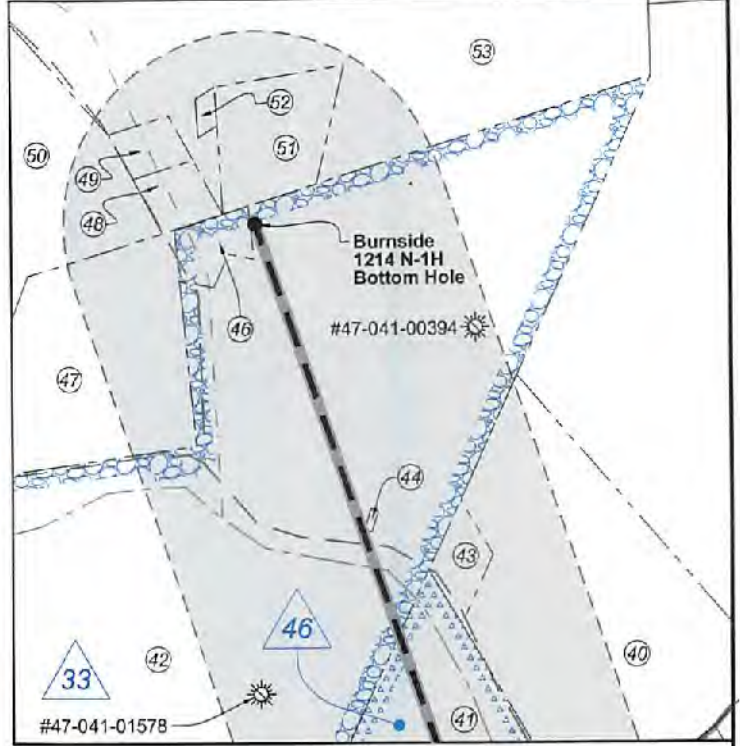
WELL OPERATOR: HG Energy II Appalachia, LLC DESIGNATED AGENT: Diane C. White
 ADDRESS: 5260 Dupont Road ADDRESS: 5260 Dupont Road
 Parkersburg, WV 26101 Parkersburg, WV 26101



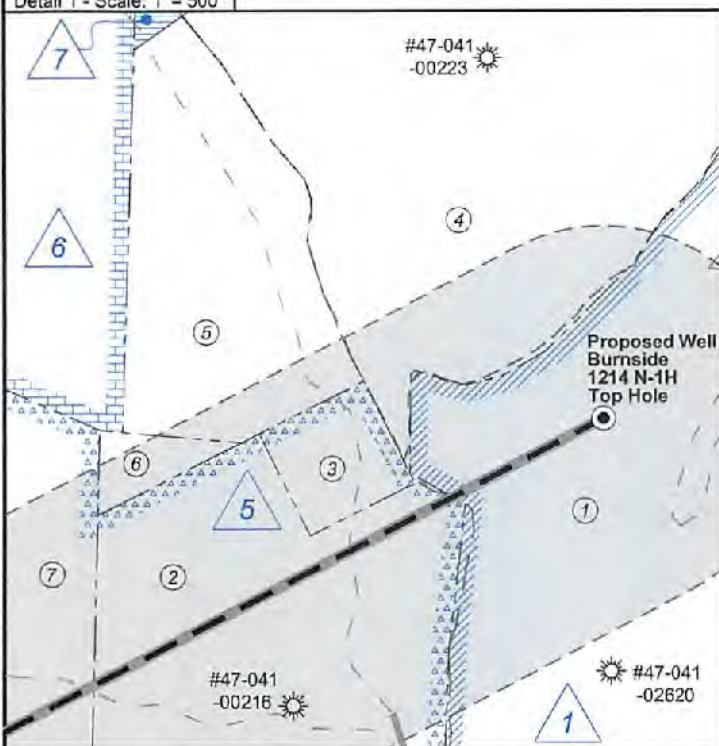
Detail 2 - Scale: 1" = 500"



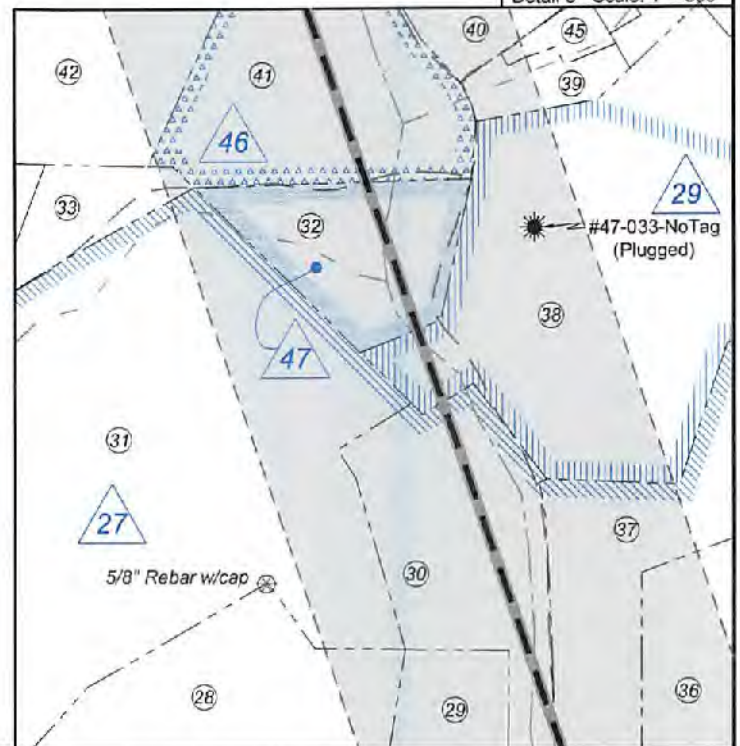
Detail 4 - Scale: 1" = 500"



Detail 1 - Scale: 1" = 500"



Detail 3 - Scale: 1" = 500"



FILE NO: 236-36-12-19
DRAWING NO: Burnside 1214 N-1H Well Plat
SCALE: 1" = 2000'
MINIMUM DEGREE OF ACCURACY:
Submeter
PROVEN SOURCE OF ELEVATION:
CORS, Bridgeport, WV

STATE OF WEST VIRGINIA
DEPARTMENT OF ENVIRONMENTAL PROTECTION
OIL AND GAS DIVISION

DATE: December 3, 2021
OPERATOR'S WELL NO. Burnside 1214 N-1H
API WELL NO
47 - 041 - 05725
STATE COUNTY PERMIT

WELL TYPE: OIL GAS LIQUID INJECTION WASTE DISPOSAL
(IF GAS) PRODUCTION: STORAGE DEEP SHALLOW

LOCATION: ELEVATION: 1159.2' WATERSHED: Middle West Fork Creek

QUADRANGLE: Btm: Big Isaac
Top: Camden

DISTRICT: Freemans Creek

COUNTY: Lewis
ACREAGE: 115.00

SURFACE OWNER: John K. Burnside, et al

ROYALTY OWNER: J.S. Hall, et ux, et al

LEASE NO: _____ ACREAGE: 214.08

PROPOSED WORK: DRILL CONVERT DRILL DEEPER FRACTURE OR STIMULATE PLUG OFF OLD FORMATION
 PERFORATE NEW FORMATION OTHER PHYSICAL CHANGE IN WELL (SPECIFY) _____

PLUG AND ABANDON CLEAN OUT AND REPLUG TARGET FORMATION: Marcellus Shale ESTIMATED DEPTH: 24,597' MD 6,693' TVD

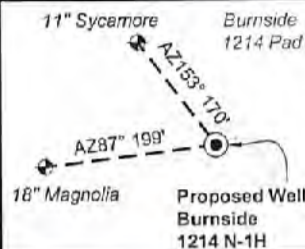
WELL OPERATOR: HG Energy II Appalachia, LLC
ADDRESS: 5260 Dupont Road
Parkersburg, WV 26101

DESIGNATED AGENT: Diane C. White
ADDRESS: 5260 Dupont Road
Parkersburg, WV 26101

01/14/2022



Well Location References
Not to Scale



ID	Lease
1	J.S. Hall, et ux
5	Blonda S. Hall, et al
6	N.A. Lovett, et ux
7	Hudson Bailey, et al
20	Joseph H. Bailey, et al
21	Billie L. McKinney Revocable Trust, et al
22	Flodia R. Smith
26	J.A. White, et ux
27	Guffey Oil & Gas Royalties, Inc., et al
29	Mark E. Hitt, et al
33	William A. Booth, et ux
46	Pamela J. Hughes, et al
47	Howard D. Bailey, et al

Wellhead Layout (NTS)



Legend

- Proposed gas well
- Well Reference, as noted
- Monument, as noted
- Existing Well, as noted
- Existing Plugged Well, as noted
- Digitized Well, as noted
- Creek or Drain
- Existing Road
- Surface boundary (approx.)
- Adjoiner surface tracts (approx.)

Lewis Co. - Freeman Creek Dist.				
No.	TM / Par	Owner	Bk / Pg	Ac.
1	6C / 3.2	John K. Burnside, et al	666 / 44	115.00
2	5C / 41	Phillip E. Burnside	766 / 831	23.90
3	5C / 41.1	Mike Ross, Inc., et al	676 / 133	2.09
4	5C / 34	Karina K. Rowe	572 / 209	42.00
5	5C / 35	Robert S. Glotfelty	399 / 241	14.77
6	5C / 36	Phillip E. Burnside	766 / 831	0.71
7	5C / 37	Phillip E. Burnside	766 / 831	83.75
8	5C / 40	Phillip E. Burnside, et al	666 / 503	6.50
9	5C / 39	Phillip E. Burnside, et al	666 / 503	47.00
10	5C / 38	Phillip E. Burnside	766 / 831	4.25
11	5C / 32	Robert S. Glotfelty	399 / 241	94.40
12	5C / 31	Nancy Hayhurst & Mary Snyder	F30 / 392	13.75
13	5C / 30	Woody Lumber Co., Inc.	590 / 438	140.50
14	5B / 18	Mike Ross Inc.	659 / 215	279.97
15	5B / 21	Theodore J. & Jacqueline Riley	467 / 254	140.00
16	5B / 32	John & Rhonda Myers	652 / 73	76.64
17	5B / 31	Mark D. Griffith, et ux	652 / 69	64.04
18	5B / 33	Kelly Joanne Burrows Bowie	622 / 463	33.49
19	5B / 29	Kelly Joanne Burrows Bowie	622 / 463	32.00
20	5B / 28	Kelly Joanne Burrows Bowie	622 / 463	21.25
21	5B / 27	Kelly Joanne Burrows Bowie	622 / 463	6.25
22	5A / 16.1	Charles D. & Samantha L. Brosius	710 / 358	49.90
23	5B / 26	Dawna J. Burnside	762 / 219	52.00
24	5A / 15	Brian K. & Debra D. Lough	728 / 285	43.77
25	5A / 14	Dawna Jo Burnside	762 / 219	1.00
26	5A / 13	Dawna Jo Burnside	762 / 219	27.00
27	5A / 12	Jeffrey P. & Anessa E. Griffith	745 / 162	47.84
28	5A / 12.1	Jeffrey P. & Anessa E. Griffith	745 / 162	47.84
29	5A / 10	Jeffrey P. & Anessa E. Griffith, et al	745 / 162	3.97
30	5A / 9	Jeffrey P. & Anessa E. Griffith	745 / 162	7.96
31	5A / 8	Robert F. Burnside	710 / 276	32.61
32	5A / 17	Bradford & Jennifer Lemon	1145 / 7	4.95
33	5A / 7	Robert F. Burnside	710 / 276	1.50
Harrison Co. - Union-Outside Dist.				
No.	TM / Par	Owner	Bk / Pg	Ac.
34	442 / 5	Brian K. & Debra D. Lough	1610 / 675	13.69
35	442 / 3	Brian K. & Debra D. Lough	1623 / 961	2.00
36	442 / 2	Brian K. & Debra D. Lough	1623 / 963	9.13
37	442 / 1	Central Pittsburgh Coal Corp.	943 / 764	10.00
38	422 / 26	James P. Winski	1216 / 300	36.19
39	422 / 27	Gerald & Vicky Hall	1616 / 1220	1.20
40	422 / 24.1	Matthew C. & Shana L. Gould	1599 / 1102	9.00
41	421 / 45	Kathy M. Bright	1152 / 298	10.88
42	421 / 44	Matthew C. & Shana L. Gould	1468 / 1020	51.21
43	422 / 23	Matthew C. & Shana L. Gould	1468 / 1020	0.75
44	421 / 44.1	Harrison County Board of Education	519 / 20	0.03
45	422 / 26	Charles G. Dennison	W156 / 747	1.00
46	421 / 44.3	Sherman J. Snider	1392 / 1120	0.65
47	421 / 38	Atlantic Coast Pipeline, LLC	1616 / 421	6.00
48	421 / 40	Sherman J. Snider	1392 / 1120	0.60
49	421 / 41	Walter S. Workman (LE)	1628 / 745	0.46
50	421 / 43.3	Ray M. Moser, Jr.	1291 / 1136	29.11
51	421 / 43.2	Lynn A. Hughes	1531 / 444	2.00
52	421 / 42	Lynn A. Hughes	1531 / 444	0.14
53	421 / 43.1	Schuyler & Pamela J. Hughes	1336 / 276	42.40

FILE NO: 236-36-12-19
DRAWING NO: Burnside 1214 N-1H Well Plat
SCALE: 1" = 2000'
MINIMUM DEGREE OF ACCURACY:
Submeter
PROVEN SOURCE OF ELEVATION:
CORS, Bridgeport, WV

STATE OF WEST VIRGINIA
DEPARTMENT OF ENVIRONMENTAL PROTECTION
OIL AND GAS DIVISION

DATE: December 3 2021
OPERATOR'S WELL NO. Burnside 1214 N-1H
API WELL NO
47 - 041 - 05725
STATE COUNTY PERMIT

WELL TYPE: OIL GAS LIQUID INJECTION WASTE DISPOSAL
(IF GAS) PRODUCTION: STORAGE DEEP SHALLOW

LOCATION: ELEVATION: 1159.2' WATERSHED: Middle West Fork Creek

DISTRICT: Freemans Creek

SURFACE OWNER: John K. Burnside, et al

ROYALTY OWNER: J.S. Hall, et ux, et al

PROPOSED WORK: DRILL CONVERT DRILL DEEPER FRACTURE OR STIMULATE PLUG OFF OLD FORMATION
 PERFORATE NEW FORMATION OTHER PHYSICAL CHANGE IN WELL (SPECIFY)

PLUG AND ABANDON CLEAN OUT AND REPLUG TARGET FORMATION: Marcellus Shale ESTIMATED DEPTH: 24,597' MD 6,693' TVD

WELL OPERATOR: HG Energy II Appalachia, LLC

ADDRESS: 5260 Dupont Road

Parkersburg, WV 26101

DESIGNATED AGENT: Diane C. White

ADDRESS: 5260 Dupont Road

Parkersburg, WV 26101

Btm: Big Isaac
QUADRANGLE: Top: Camden
COUNTY: Lewis
ACREAGE: 115.00

01/14/2022

LEASE NO: ACREAGE: 214.08

2,549' to Bottom Hole

6,592' to Top Hole

TOP LATITUDE 39 - 07 - 30
BTM LATITUDE 39 - 10 - 00

BTM LONGITUDE 80 - 32 - 30
TOP LONGITUDE 80 - 30 - 00

2,233' to Top Hole

1,923' to Bottom Hole

HG Energy II Appalachia, LLC
Well No. Burnside 1214 N-1H

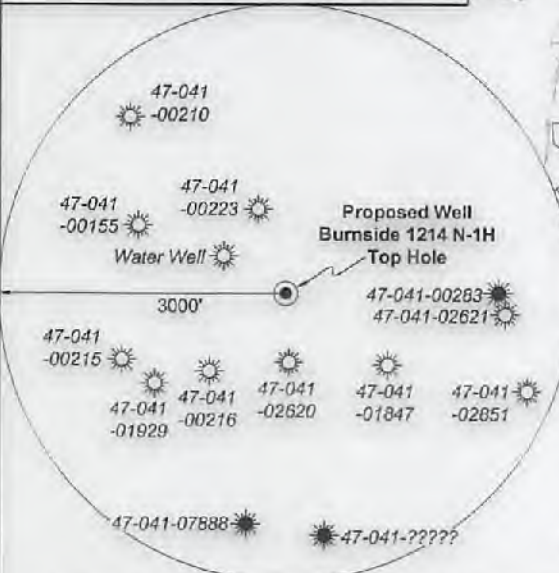
Page 1 of 3



Notes:
Well No. Burnside 1214 N-1H
UTM NAD 1983 (USSF)
Top Hole Coordinates
N: 14,206,291.41'
E: 1,775,685.25'
Landing Point Coordinates
N: 14,205,943.75'
E: 1,773,304.58'
Bottom Hole Coordinates
N: 14,220,730.66'
E: 1,767,832.89'

Tag	Bearing	Dist.	Description
L1	S 43°09' W	1,659.6'	Threaded Pipe
L2	N 69°51' W	2,208.0'	Gate Post
L3	N 56°59' W	1,247.6'	#47-041-01847
L4	N 01°46' W	655.9'	#47-041-02620
L5	S 81°42' W	2,405.9'	Landing point

Notes: Well No. Burnside 1214 N-1H
West Virginia Coordinate System of 1927, North Zone
based upon Differential GPS Measurements.
Top Hole coordinates Bottom Hole coordinates
Latitude: 39°07'07.93" Latitude: 39°09'40.99"
Longitude: 80°31'23.68" Longitude: 80°33'02.37"
UTM Zone 17, NAD 1983
Top Hole Coordinates Bottom Hole Coordinates
N: 4,330,086.284m N: 4,334,792.175m
E: 541,229.947m E: 538,636.543m
Plat orientation and corner and well references are
based upon the grid north meridian. Well location
references are based upon the magnetic meridian.



Note: 1 water well was found within 1500' of proposed well. No occupied dwellings or buildings 2,500 square feet or larger used to house or shelter dairy cattle or poultry husbandry are located within 625' of the center of the well pad.

FILE NO: 236-36-12-19
DRAWING NO: Burnside 1214 N-1H Well Plat
SCALE: 1" = 2000'
MINIMUM DEGREE OF ACCURACY: Submeter
PROVEN SOURCE OF ELEVATION: CORS, Bridgeport, WV

STATE OF WEST VIRGINIA
DEPARTMENT OF ENVIRONMENTAL PROTECTION
OIL AND GAS DIVISION

DATE: December 3 2021
OPERATOR'S WELL NO. Burnside 1214 N-1H
API WELL NO
47 - 041 - 05725
STATE COUNTY PERMIT

WELL TYPE: OIL GAS LIQUID INJECTION WASTE DISPOSAL
(IF GAS) PRODUCTION: STORAGE DEEP SHALLOW
LOCATION: ELEVATION: 1159.2' WATERSHED: Middle West Fork Creek
DISTRICT: Freemans Creek
SURFACE OWNER: John K. Burnside, et al
ROYALTY OWNER: J.S. Hall, et ux, et al LEASE NO: ACREAGE: 214.08
PROPOSED WORK: DRILL CONVERT DRILL DEEPER FRACTURE OR STIMULATE PLUG OFF OLD FORMATION
 PERFORATE NEW FORMATION OTHER PHYSICAL CHANGE IN WELL (SPECIFY)
 PLUG AND ABANDON CLEAN OUT AND REPLUG TARGET FORMATION: Marcellus Shale ESTIMATED DEPTH: 24,597' MD
6,693' TVD

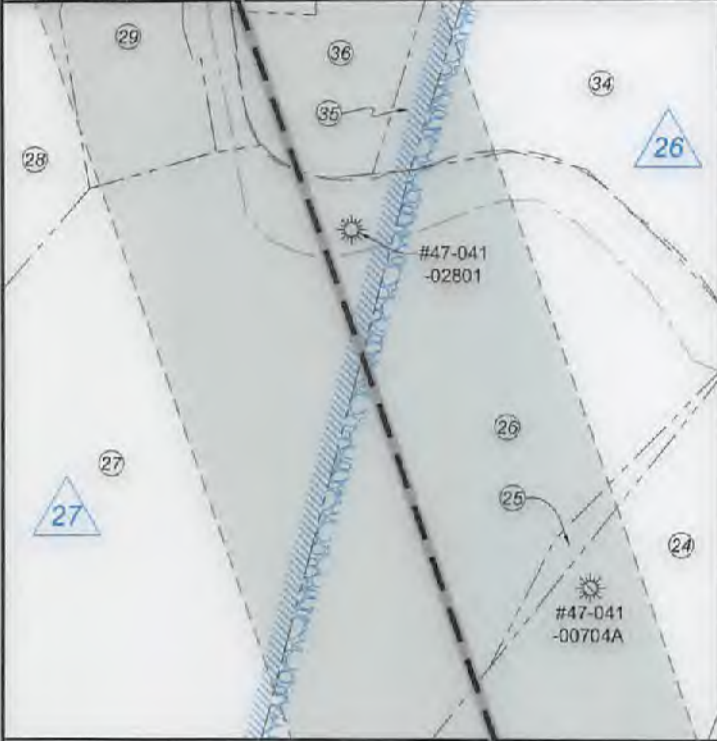
WELL OPERATOR: HG Energy II Appalachia, LLC DESIGNATED AGENT: Diane C. White
ADDRESS: 5260 Dupont Road ADDRESS: 5260 Dupont Road
Parkersburg, WV 26101 Parkersburg, WV 26101



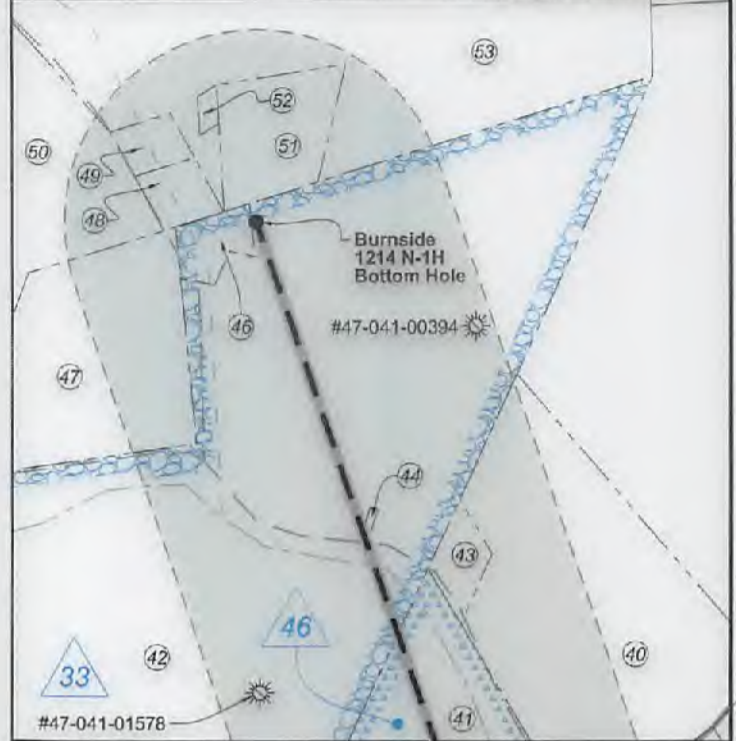
I, the undersigned, hereby certify that this plat is correct to the best of my knowledge and belief and shows all the information required by law and the rules issued and prescribed by the Department of Environmental Protection.
Kevin S. James
Kevin S. James, P.S. 2305



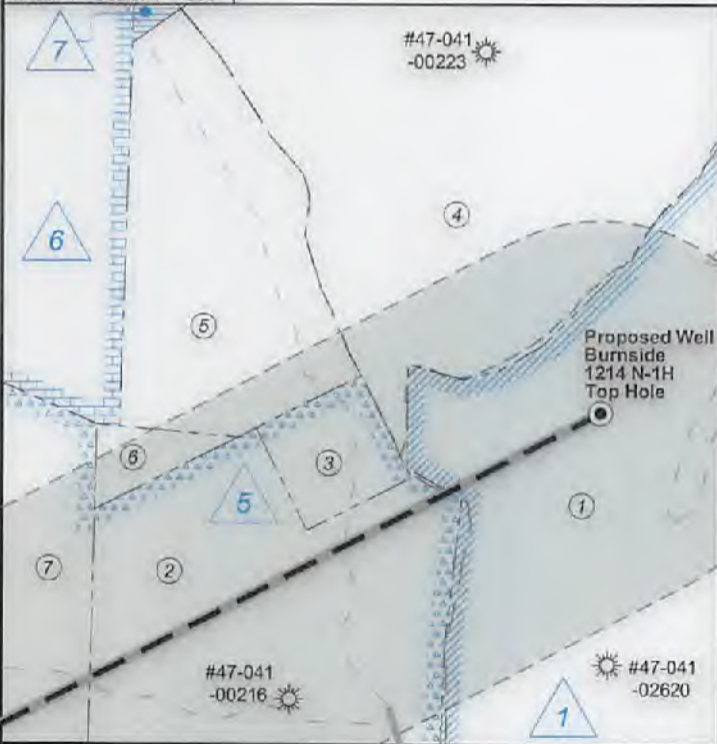
Detail 2 - Scale: 1" = 500"



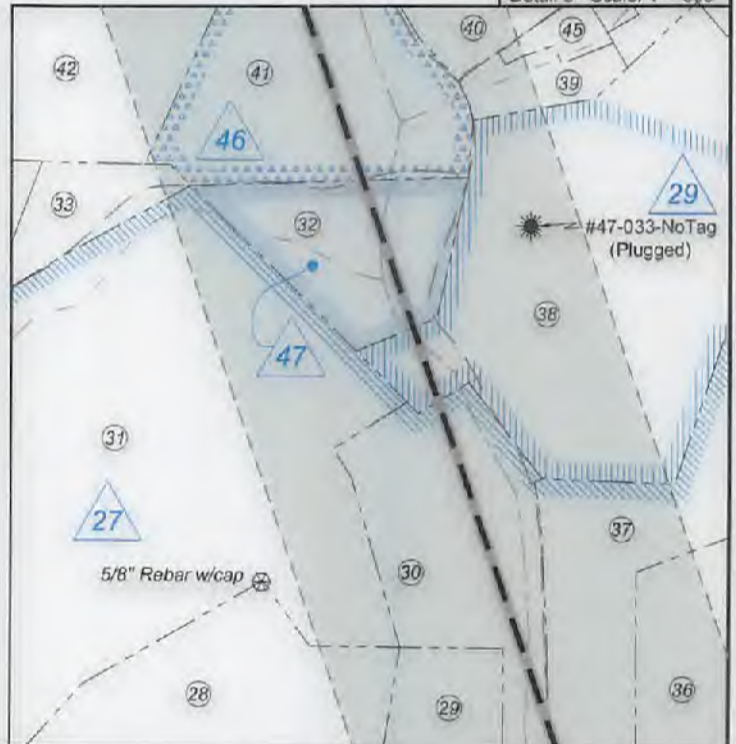
Detail 4 - Scale: 1" = 500"



Detail 1 - Scale: 1" = 500"



Detail 3 - Scale: 1" = 500"



FILE NO: 236-36-12-19
DRAWING NO: Burnside 1214 N-1H Well Plat
SCALE: 1" = 2000'
MINIMUM DEGREE OF ACCURACY:
Submeter
PROVEN SOURCE OF ELEVATION:
CORS, Bridgeport, WV

STATE OF WEST VIRGINIA
DEPARTMENT OF ENVIRONMENTAL PROTECTION
OIL AND GAS DIVISION

DATE: December 3 2021
OPERATOR'S WELL NO. Burnside 1214 N-1H
API WELL NO
47 - 041 - 05725
STATE COUNTY PERMIT

WELL TYPE: OIL GAS LIQUID INJECTION WASTE DISPOSAL
(IF GAS) PRODUCTION: STORAGE DEEP SHALLOW

LOCATION: ELEVATION: 1159.2' WATERSHED: Middle West Fork Creek

QUADRANGLE: Btm: Big Isaac
Top: Camden

DISTRICT: Freemans Creek

COUNTY: Putnam

SURFACE OWNER: John K. Burnside, et al

ACREAGE: 115.00

ROYALTY OWNER: J.S. Hall, et ux, et al

LEASE NO: _____ ACREAGE: 214.08

PROPOSED WORK: DRILL CONVERT DRILL DEEPER FRACTURE OR STIMULATE PLUG OFF OLD FORMATION
 PERFORATE NEW FORMATION OTHER PHYSICAL CHANGE IN WELL (SPECIFY) _____

PLUG AND ABANDON CLEAN OUT AND REPLUG TARGET FORMATION: Marcellus Shale ESTIMATED DEPTH: 24,597' MD 6,893' TVD

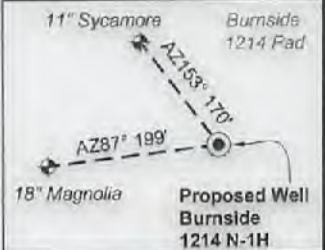
WELL OPERATOR: HG Energy II Appalachia, LLC
ADDRESS: 5260 Dupont Road
Parkersburg, WV 26101

DESIGNATED AGENT: Diane C. White
ADDRESS: 5260 Dupont Road
Parkersburg, WV 26101

01/14/2022



Well Location References
Not to Scale



Lewis Co. - Freeman Creek Dist.

No.	TM / Par	Owner	Bk / Pg	Ac.
1	6C / 3.2	John K. Burnside, et al	666 / 44	115.00
2	5C / 41	Phillip E. Burnside	766 / 831	23.90
3	5C / 41.1	Mike Ross, Inc., et al	676 / 133	2.09
4	5C / 34	Karina K. Rowe	572 / 209	42.00
5	5C / 35	Robert S. Glotfelty	399 / 241	14.77
6	5C / 36	Phillip E. Burnside	766 / 831	0.71
7	5C / 37	Phillip E. Burnside	766 / 831	83.75
8	5C / 40	Phillip E. Burnside, et al	666 / 503	6.50
9	5C / 39	Phillip E. Burnside, et al	666 / 503	47.00
10	5C / 38	Phillip E. Burnside	766 / 831	4.25
11	5C / 32	Robert S. Glotfelty	399 / 241	94.40
12	5C / 31	Nancy Hayhurst & Mary Snyder	F30 / 392	13.75
13	5C / 30	Woody Lumber Co., Inc.	590 / 438	140.50
14	5B / 18	Mike Ross Inc.	659 / 215	279.97
15	5B / 21	Theodore J. & Jacqueline Riley	467 / 254	140.00
16	5B / 32	John & Rhonda Myers	652 / 73	76.84
17	5B / 31	Mark D. Griffith, et ux	652 / 69	64.04
18	5B / 33	Kelly Joanne Burrows Bowie	622 / 463	33.49
19	5B / 29	Kelly Joanne Burrows Bowie	622 / 463	32.00
20	5B / 28	Kelly Joanne Burrows Bowie	622 / 463	21.25
21	5B / 27	Kelly Joanne Burrows Bowie	622 / 463	6.25
22	5A / 16.1	Charles D. & Samantha L. Brosius	710 / 356	49.90
23	5B / 26	Dawna J. Burnside	762 / 219	52.00
24	5A / 15	Brian K. & Debra D. Lough	728 / 285	43.77
25	5A / 14	Dawna Jo Burnside	762 / 219	1.00
26	5A / 13	Dawna Jo Burnside	762 / 219	27.00
27	5A / 12	Jeffrey P. & Anessa E. Griffith	745 / 162	47.84
28	5A / 12.1	Jeffrey P. & Anessa E. Griffith	745 / 162	47.84
29	5A / 10	Jeffrey P. & Anessa E. Griffith, et al	745 / 162	3.97
30	5A / 9	Jeffrey P. & Anessa E. Griffith	745 / 162	7.96
31	5A / 8	Robert F. Burnside	710 / 276	32.61
32	5A / 17	Bradford & Jennifer Lemon	1145 / 7	4.95
33	5A / 7	Robert F. Burnside	710 / 276	1.50

Harrison Co. - Union-Outside Dist.

No.	TM / Par	Owner	Bk / Pg	Ac.
34	442 / 5	Brian K. & Debra D. Lough	1610 / 675	13.69
35	442 / 3	Brian K. & Debra D. Lough	1623 / 961	2.00
36	442 / 2	Brian K. & Debra D. Lough	1623 / 963	9.13
37	442 / 1	Central Pittsburgh Coal Corp.	943 / 764	10.00
38	422 / 28	James P. Winski	1216 / 300	38.19
39	422 / 27	Gerald & Vicky Hall	1616 / 1220	1.20
40	422 / 24.1	Matthew C. & Shana L. Gould	1599 / 1102	9.00
41	421 / 45	Kathy M. Bright	1152 / 298	10.88
42	421 / 44	Matthew C. & Shana L. Gould	1468 / 1020	51.21
43	422 / 23	Matthew C. & Shana L. Gould	1468 / 1020	0.75
44	421 / 44.1	Harrison County Board of Education	519 / 20	0.03
45	422 / 26	Charles G. Dennison	W156 / 747	1.00
46	421 / 44.3	Sherman J. Snider	1392 / 1120	0.65
47	421 / 38	Atlantic Coast Pipeline, LLC	1616 / 421	6.00
48	421 / 40	Sherman J. Snider	1392 / 1120	0.60
49	421 / 41	Walter S. Workman (LE)	1628 / 745	0.46
50	421 / 43.3	Ray M. Moser, Jr.	1291 / 1136	29.11
51	421 / 43.2	Lynn A. Hughes	1581 / 444	2.00
52	421 / 42	Lynn A. Hughes	1581 / 444	0.14
53	421 / 43.1	Schuyler & Pamela J. Hughes	1336 / 276	42.40

ID	Lease
1	J.S. Hall, et ux
5	Blonde S. Hall, et al
6	N.A. Lovell, et ux
7	Hudson Bailey, et al
20	Joseph H. Bailey, et al
21	Billie L. McKinney Revocable Trust, et al
22	Flodia R. Smith
26	J.A. White, et ux
27	Guffey Oil & Gas Royalties, Inc., et al
29	Mark E. Hitt, et al
33	William A. Booth, et ux
46	Pamela J. Hughes, et al
47	Howard D. Bailey, et al

Wellhead Layout (NTS)



Legend

- Proposed gas well
- Well Reference, as noted
- Monument, as noted
- Existing Well, as noted
- Existing Plugged Well, as noted
- Digitized Well, as noted
- Creek or Drain
- Existing Road
- Surface boundary (approx.)
- Adjoinder surface tracts (approx.)

FILE NO: 236-36-12-19
DRAWING NO: Burnside 1214 N-1H Well Plat
SCALE: 1" = 2000'
MINIMUM DEGREE OF ACCURACY:
Submeter
PROVEN SOURCE OF ELEVATION:
CORS, Bridgeport, WV

STATE OF WEST VIRGINIA
DEPARTMENT OF ENVIRONMENTAL PROTECTION
OIL AND GAS DIVISION

DATE: December 3 2021
OPERATOR'S WELL NO. Burnside 1214 N-1H
API WELL NO
47 - 041 - 05725
STATE COUNTY PERMIT

WELL TYPE: OIL GAS LIQUID INJECTION WASTE DISPOSAL
(IF GAS) PRODUCTION: STORAGE DEEP SHALLOW

LOCATION: ELEVATION: 1159.2' WATERSHED: Middle West Fork Creek

Btm: Big Isaac
QUADRANGLE: Top: Camden
COUNTY: Wayne **01/14/2022**

DISTRICT: Freemans Creek
SURFACE OWNER: John K. Burnside, et al

ACREAGE: 115.00

ROYALTY OWNER: J.S. Hall, et ux, et al

LEASE NO: _____ ACREAGE: 214.08

PROPOSED WORK: DRILL CONVERT DRILL DEEPER FRACTURE OR STIMULATE PLUG OFF OLD FORMATION
 PERFORATE NEW FORMATION OTHER PHYSICAL CHANGE IN WELL (SPECIFY) _____

PLUG AND ABANDON CLEAN OUT AND REPLUG TARGET FORMATION: Marcellus Shale ESTIMATED DEPTH: 6,693' TVD 24,597' MD

WELL OPERATOR: HG Energy II Appalachia, LLC
ADDRESS: 5260 Dupont Road
Parkersburg, WV 26101

DESIGNATED AGENT: Diane C. White
ADDRESS: 5260 Dupont Road
Parkersburg, WV 26101

WW-6A1
(5/13)

Operator's Well No. Burnside 1214 N-1H

**INFORMATION SUPPLIED UNDER WEST VIRGINIA CODE
Chapter 22, Article 6A, Section 5(a)(5)
IN LIEU OF FILING LEASE(S) AND OTHER CONTINUING CONTRACT(S)**

Under the oath required to make the verification on page 1 of this Notice and Application, I depose and say that I am the person who signed the Notice and Application for the Applicant, and that –

- (1) the tract of land is the same tract described in this Application, partly or wholly depicted in the accompanying plat, and described in the Construction and Reclamation Plan;
- (2) the parties and recordation data (if recorded) for lease(s) or other continuing contract(s) by which the Applicant claims the right to extract, produce or market the oil or gas are as follows:

Lease Name or Number	Grantor, Lessor, etc.	Grantee, Lessee, etc.	Royalty	Book/Page
-------------------------	-----------------------	-----------------------	---------	-----------

****See Attached Sheets****

**Acknowledgement of Possible Permitting/Approval
In Addition to the Office of Oil and Gas**

The permit applicant for the proposed well work addressed in this application hereby acknowledges the possibility of the need for permits and/or approvals from local, state, or federal entities in addition to the DEP, Office of Oil and Gas, including but not limited to the following:

- WV Division of Water and Waste Management
- WV Division of Natural Resources WV Division of Highways
- U.S. Army Corps of Engineers
- U.S. Fish and Wildlife Service
- County Floodplain Coordinator

The applicant further acknowledges that any Office of Oil and Gas permit in no way overrides, replaces, or nullifies the need for other permits/approvals that may be necessary and further affirms that all needed permits/approvals should be acquired from the appropriate authority before the affected activity is initiated.

Well Operator: HG Energy II Appalachia, LLC
 By: Diane White *Diane White*
 Its: Accountant

HG Energy II Appalachia, LLC Burnside 1214 N1H Lease Chains

1214N Tract	LEGACY LEASE NUMBER	TAX MAP	LEASE NUMBER	GRANTOR/LESSOR	GRANTEE/LESSEE	ROYALTY	DEED BOOK	PAGE
1	FK053143	03-006C-0003-0000 03-006C-0003-0001 03-005C-0042-0000	Q101021000	J. S. HALL AND CORA A. HALL, HIS WIFE ✓	SOUTH PENN OIL COMPANY	NOT LESS THAN 1/8	42	94
				SOUTH PENN OIL COMPANY	HOPE NATURAL GAS COMPANY	ASSIGNMENT	85	127
				HOPE NATURAL GAS COMPANY	RESERVE GAS COMPANY	ASSIGNMENT	79	370
				RESERVE GAS COMPANY	HOPE NATURAL GAS COMPANY	CONFIRMATORY DEED	155	202
				HOPE NATURAL GAS COMPANY	CONSOLIDATED GAS SUPPLY CORPORATION	CONFIRMATORY DEED	294	89
				CONSOLIDATED GAS SUPPLY CORPORATION	CONSOLIDATED GAS TRANSMISSION CORPORATION	ASSIGNMENT	425	127
				CONSOLIDATED GAS TRANSMISSION CORPORATION	CNG TRANSMISSION CORPORATION	MERGER/NAME CHANGE	WVSOS	
				CNG TRANSMISSION CORPORATION	DOMINION TRANSMISSION, INC.	MERGER/NAME CHANGE	WVSOS	
				DOMINION TRANSMISSION, INC.	CNX GAS COMPANY LLC	MEMORANDUM OF FARMOUT AGREEMENT	672	154
				CNX GAS COMPANY LLC	NOBLE ENERGY, INC.	LIMITED PARTIAL ASSIGNMENT (50%)	684	57
				DOMINION TRANSMISSION, INC.	CNX GAS COMPANY LLC AND NOBLE ENERGY, INC.	PARTIAL ASSIGNMENT (32%)	712	848
				CNX GAS COMPANY LLC	NOBLE ENERGY, INC.	ASSIGNMENT	717	1
				NOBLE ENERGY, INC.	HG ENERGY II APPALACHIA, LLC	ASSIGNMENT	722	170
				DOMINON TRANSMISSION, INC.	DOMINION ENERGY TRANSMISSION, INC.	MERGER/NAME CHANGE	WVSOS	
				DOMINION ENERGY TRANSMISSION, INC.	HG ENERGY II APPALACHIA, LLC	AMENDED AND RESTATED PARTIAL ASSIGNMENT	723	527
				DOMINION ENERGY TRANSMISSION, INC.	HG ENERGY II APPALACHIA, LLC	SECOND AMENDMENT TO MEMORANDUM OF FARMOUT AGREEMENT	723	499
				DOMINION ENERGY TRANSMISSION, INC.	HG ENERGY II APPALACHIA, LLC	THIRD AMENDMENT TO MEMORANDUM OF FARMOUT AGREEMENT	734	558
DOMINION ENERGY TRANSMISSION, INC.	HG ENERGY II APPALACHIA, LLC	ASSIGNMENT (68%)	736	220				
5	FK064784	03-005C-0037-0000 03-005C-0040-0000 03-005C-0041-0000	Q101057000	BLONDA S. HALL AND LUCY S. HALL, HIS WIFE; JAMES H. HALL AND PATRICIA HALL, HIS WIFE; MABEL HALL, WIDOW; MARJORIE HALL COSBY AND ROBERT S. COSBY, JR., HER HUSBAND; ROBERTA HALL STEPHENS AND CHARLES H. STEPHENS, HER HUSBAND; MABEL JANE HALL GIBBS; AND, HERBERT F. GIBBS, JR., HER HUSBAND ✓	HOPE NATURAL GAS COMPANY	NOT LESS THAN 1/8	222	449
				HOPE NATURAL GAS COMPANY	CONSOLIDATED GAS SUPPLY CORPORATION	CONFIRMATORY DEED	294	89
				CONSOLIDATED GAS SUPPLY CORPORATION	CONSOLIDATED GAS TRANSMISSION CORPORATION	ASSIGNMENT	425	127
				CONSOLIDATED GAS TRANSMISSION CORPORATION	CNG TRANSMISSION CORPORATION	MERGER/NAME CHANGE	WVSOS	
				CNG TRANSMISSION CORPORATION	DOMINION TRANSMISSION, INC.	MERGER/NAME CHANGE	WVSOS	
				DOMINION TRANSMISSION, INC.	CNX GAS COMPANY LLC	MEMORANDUM OF FARMOUT AGREEMENT	672	154
				CNX GAS COMPANY LLC	NOBLE ENERGY, INC.	LIMITED PARTIAL ASSIGNMENT (50%)	684	57
				DOMINION TRANSMISSION, INC.	CNX GAS COMPANY LLC AND NOBLE ENERGY, INC.	PARTIAL ASSIGNMENT (32%)	712	848
				CNX GAS COMPANY LLC	NOBLE ENERGY, INC.	ASSIGNMENT	717	1
				NOBLE ENERGY, INC.	HG ENERGY II APPALACHIA, LLC	ASSIGNMENT	722	170
				DOMINON TRANSMISSION, INC.	DOMINION ENERGY TRANSMISSION, INC.	MERGER/NAME CHANGE	WVSOS	
				DOMINION ENERGY TRANSMISSION, INC.	HG ENERGY II APPALACHIA, LLC	SECOND AMENDMENT TO MEMORANDUM OF FARMOUT AGREEMENT	723	499
				DOMINION ENERGY TRANSMISSION, INC.	HG ENERGY II APPALACHIA, LLC	THIRD AMENDMENT TO MEMORANDUM OF FARMOUT AGREEMENT	734	558
				DOMINION ENERGY TRANSMISSION, INC.	HG ENERGY II APPALACHIA, LLC	ASSIGNMENT (68%)	736	220
				N. A. LOVETT AND S. E. A. LOVETT, HIS WIFE ✓	SOUTH PENN OIL COMPANY	NOT LESS THAN 1/8	42	109
				SOUTH PENN OIL COMPANY	HOPE NATURAL GAS COMPANY	ASSIGNMENT	85	127
				HOPE NATURAL GAS COMPANY	CONSOLIDATED GAS SUPPLY CORPORATION	CONFIRMATORY DEED	294	89
				CONSOLIDATED GAS SUPPLY CORPORATION	CONSOLIDATED GAS TRANSMISSION CORPORATION	ASSIGNMENT	425	127
				CONSOLIDATED GAS TRANSMISSION CORPORATION	CNG TRANSMISSION CORPORATION	MERGER/NAME CHANGE	WVSOS	
				CNG TRANSMISSION CORPORATION	DOMINION TRANSMISSION, INC.	MERGER/NAME CHANGE	WVSOS	
				DOMINION TRANSMISSION, INC.	CNX GAS COMPANY LLC	MEMORANDUM OF FARMOUT AGREEMENT	672	154

6	FK053161	03-005C-0032-0000 03-005C-0033-0000	Q100334000	CNX GAS COMPANY LLC	NOBLE ENERGY, INC.	LIMITED PARTIAL ASSIGNMENT (50%)	684	57
				DOMINION TRANSMISSION, INC.	CNX GAS COMPANY LLC AND NOBLE ENERGY, INC.	PARTIAL ASSIGNMENT (32%)	712	848
				CNX GAS COMPANY LLC	NOBLE ENERGY, INC.	ASSIGNMENT	717	1
				NOBLE ENERGY, INC.	HG ENERGY II APPALACHIA, LLC	ASSIGNMENT	722	170
				DOMINION TRANSMISSION, INC.	DOMINION ENERGY TRANSMISSION, INC.	MERGER/NAME CHANGE	WVSOS	
				DOMINION ENERGY TRANSMISSION, INC.	HG ENERGY II APPALACHIA, LLC	SECOND AMENDMENT TO MEMORANDUM OF FARMOUT AGREEMENT	723	499
				DOMINION ENERGY TRANSMISSION, INC.	HG ENERGY II APPALACHIA, LLC	THIRD AMENDMENT TO MEMORANDUM OF FARMOUT AGREEMENT	734	558
7	FK052228	03-005B-0018-0000 03-005C-0051-0000	Q100758000 Q102422000	HUDSON BAILEY AND CHARLOTTE BAILEY, HIS WIFE	A. W. WOODFORD AND GEO. MCGIRE	NOT LESS THAN 1/8	33	424
				JAMES M. GUFFEY AND JOHN H. GALEY	THE PHILADELPHIA COMPANY OF WEST VIRGINIA	ASSIGNMENT	44	583
				THE PHILADELPHIA COMPANY OF WEST VIRGINIA	PITTSBURG AND WEST VIRGINIA GAS COMPANY	ASSIGNMENT	85	141
				PITTSBURG AND WEST VIRGINIA GAS COMPANY	EQUITABLE GAS COMPANY	ASSIGNMENT	216	185
				EQUITABLE GAS COMPANY AND PHILADELPHIA OIL COMPANY	HOPE NATURAL GAS COMPANY	ASSIGNMENT	246	192
				HOPE NATURAL GAS COMPANY	CONSOLIDATED GAS SUPPLY CORPORATION	CONFIRMATORY DEED	294	89
				CONSOLIDATED GAS SUPPLY CORPORATION	CONSOLIDATED GAS TRANSMISSION CORPORATION	ASSIGNMENT	425	127
				CONSOLIDATED GAS TRANSMISSION CORPORATION	CNG TRANSMISSION CORPORATION	MERGER/NAME CHANGE	WVSOS	
				CNG TRANSMISSION CORPORATION	DOMINION TRANSMISSION, INC.	MERGER/NAME CHANGE	WVSOS	
				DOMINION TRANSMISSION, INC.	CNX GAS COMPANY LLC	MEMORANDUM OF FARMOUT AGREEMENT	672	154
				CNX GAS COMPANY LLC	NOBLE ENERGY, INC.	LIMITED PARTIAL ASSIGNMENT (50%)	684	57
				DOMINION TRANSMISSION, INC.	CNX GAS COMPANY LLC AND NOBLE ENERGY, INC.	PARTIAL ASSIGNMENT (32%)	712	848
				CNX GAS COMPANY LLC	NOBLE ENERGY, INC.	ASSIGNMENT	717	1
				DOMINION TRANSMISSION, INC.	DOMINION ENERGY TRANSMISSION, INC.	MERGER/NAME CHANGE	WVSOS	
				DOMINION ENERGY TRANSMISSION, INC.	HG ENERGY II APPALACHIA, LLC	SECOND AMENDMENT TO MEMORANDUM OF FARMOUT AGREEMENT	723	499
				DOMINION ENERGY TRANSMISSION, INC.	HG ENERGY II APPALACHIA, LLC	THIRD AMENDMENT TO MEMORANDUM OF FARMOUT AGREEMENT	734	558
				DOMINION ENERGY TRANSMISSION, INC.	HG ENERGY II APPALACHIA, LLC	ASSIGNMENT (68%)	736	220
20	FK053177	p/o 03-005B-0031-0000 p/o 03-005B-0032-0000	Q100383000	JOSEPH H. BAILEY AND CATHERINE BAILEY, HIS WIFE	LOUIS BENNETT	NOT LESS THAN 1/8	33	272
				LOUIS BENNETT	S. E. BARRETT	ASSIGNMENT	35	548
				S. E. BARRETT	J. M. GUFFEY AND JNO. H. GALEY	ASSIGNMENT	46	283
				J. M. GUFFEY AND JNO. H. GALEY	SOUTH PENN OIL COMPANY	ASSIGNMENT	42	532
				SOUTH PENN OIL COMPANY	HOPE NATURAL GAS COMPANY	ASSIGNMENT	85	127
				HOPE NATURAL GAS COMPANY	RESERVE GAS COMPANY	ASSIGNMENT	79	370
				RESERVE GAS COMPANY	HOPE NATURAL GAS COMPANY	CONFIRMATORY DEED	155	202
				HOPE NATURAL GAS COMPANY	CONSOLIDATED GAS SUPPLY CORPORATION	CONFIRMATORY DEED	294	89
				CONSOLIDATED GAS SUPPLY CORPORATION	CONSOLIDATED GAS TRANSMISSION CORPORATION	ASSIGNMENT	425	127
				CONSOLIDATED GAS TRANSMISSION CORPORATION	CNG TRANSMISSION CORPORATION	MERGER/NAME CHANGE	WVSOS	
				CNG TRANSMISSION CORPORATION	DOMINION TRANSMISSION, INC.	MERGER/NAME CHANGE	WVSOS	
				DOMINION TRANSMISSION, INC.	CNX GAS COMPANY LLC	MEMORANDUM OF FARMOUT AGREEMENT	672	154
				CNX GAS COMPANY LLC	NOBLE ENERGY, INC.	LIMITED PARTIAL ASSIGNMENT (50%)	684	57
				DOMINION TRANSMISSION, INC.	CNX GAS COMPANY LLC AND NOBLE ENERGY, INC.	PARTIAL ASSIGNMENT (32%)	712	848
				CNX GAS COMPANY LLC	NOBLE ENERGY, INC.	ASSIGNMENT	717	1
				NOBLE ENERGY, INC.	HG ENERGY II APPALACHIA, LLC	ASSIGNMENT	722	170
				DOMINION TRANSMISSION, INC.	DOMINION ENERGY TRANSMISSION, INC.	MERGER/NAME CHANGE	WVSOS	
DOMINION ENERGY TRANSMISSION, INC.	HG ENERGY II APPALACHIA, LLC	SECOND AMENDMENT TO MEMORANDUM OF FARMOUT AGREEMENT	723	499				
DOMINION ENERGY TRANSMISSION, INC.	HG ENERGY II APPALACHIA, LLC	THIRD AMENDMENT TO MEMORANDUM OF FARMOUT AGREEMENT	734	558				
DOMINION ENERGY TRANSMISSION, INC.	HG ENERGY II APPALACHIA, LLC	ASSIGNMENT (68%)	736	220				
21		03-005B-0029-0000	HGII0532 & HGII0533	BILLIE L. MCKINNEY REVOCABLE TRUST, MATTHEW KENT MCKINNEY, TRUSTEE	HG ENERGY II APPALACHIA, LLC	NOT LESS THAN 1/8	748	125
				OLIVE S. BELL IRRIVOCABLE TRUST DATE APRIL 8, 1999, LINDA RAE BELL BROWN, TRUSTEE	HG ENERGY II APPALACHIA, LLC	NOT LESS THAN 1/8	748	127
				FLODIA ROMINE SMITH, WIDOW	HOPE NATURAL GAS COMPANY	NOT LESS THAN 1/8	278	641

22	FK034418 FK071908	03-005B-0028-0000	Q100572000	HOPE NATURAL GAS COMPANY	CONSOLIDATED GAS SUPPLY CORPORATION	CONFIRMATORY DEED	294	89
				CONSOLIDATED GAS SUPPLY CORPORATION	CONSOLIDATED GAS TRANSMISSION CORPORATION	ASSIGNMENT	425	127
				CONSOLIDATED GAS TRANSMISSION CORPORATION	CNG TRANSMISSION CORPORATION	MERGER/NAME CHANGE	WVSOS	
				CNG TRANSMISSION CORPORATION	DOMINION TRANSMISSION, INC.	MERGER/NAME CHANGE	WVSOS	
				DOMINION TRANSMISSION, INC.	CNX GAS COMPANY LLC	MEMORANDUM OF FARMOUT AGREEMENT	672	154
				CNX GAS COMPANY LLC	NOBLE ENERGY, INC.	LIMITED PARTIAL ASSIGNMENT (50%)	684	57
				DOMINION TRANSMISSION, INC.	CNX GAS COMPANY LLC AND NOBLE ENERGY, INC.	LIMITED DEPTH ASSIGNMENT	692	570
				DOMINION TRANSMISSION, INC.	CNX GAS COMPANY LLC AND NOBLE ENERGY, INC.	PARTIAL ASSIGNMENT (32%)	712	848
				CNX GAS COMPANY LLC	NOBLE ENERGY, INC.	ASSIGNMENT	717	1
				NOBLE ENERGY, INC.	HG ENERGY II APPALACHIA, LLC	ASSIGNMENT	722	170
				DOMINION TRANSMISSION, INC.	DOMINION ENERGY TRANSMISSION, INC.	MERGER/NAME CHANGE	WVSOS	
				DOMINION ENERGY TRANSMISSION, INC.	HG ENERGY II APPALACHIA, LLC	SECOND AMENDMENT TO MEMORANDUM OF FARMOUT AGREEMENT	723	499
				DOMINION ENERGY TRANSMISSION, INC.	HG ENERGY II APPALACHIA, LLC	THIRD AMENDMENT TO MEMORANDUM OF FARMOUT AGREEMENT	734	558
				DOMINION ENERGY TRANSMISSION, INC.	HG ENERGY II APPALACHIA, LLC	ASSIGNMENT (68%)	736	220
26	FK002814	03-005A-0013-0000 03-005A-0014-0000 03-005A-0015-0000 03-005B-0026-0000 03-005B-0027-0000 20-0442-0005-0000 p/o 20-442-0004-0001 p/o 20-422-0029-0000	Q100365000	J. A. WHITE AND J. ALICE WHITE, HIS WIFE	LOUIS BENNETT	NOT LESS THAN 1/8	39	70
				J. A. WHITE AND J. ALICE WHITE, HIS WIFE	HOPE NATURAL GAS COMPANY AND LOUIS BENNETT	MODIFICATION OF LEASE	52	465
				HOPE NATURAL GAS COMPANY	CONSOLIDATED GAS SUPPLY CORPORATION	CONFIRMATORY DEED	294	89
				CONSOLIDATED GAS SUPPLY CORPORATION	CONSOLIDATED GAS TRANSMISSION CORPORATION	ASSIGNMENT	425	127
				CONSOLIDATED GAS TRANSMISSION CORPORATION	CNG TRANSMISSION CORPORATION	MERGER/NAME CHANGE	WVSOS	
				CNG TRANSMISSION CORPORATION	DOMINION TRANSMISSION, INC.	MERGER/NAME CHANGE	WVSOS	
				DOMINION TRANSMISSION, INC.	CNX GAS COMPANY LLC	MEMORANDUM OF FARMOUT AGREEMENT	672	154
				CNX GAS COMPANY LLC	NOBLE ENERGY, INC.	LIMITED PARTIAL ASSIGNMENT (50%)	684	57
				DOMINION TRANSMISSION, INC.	CNX GAS COMPANY LLC AND NOBLE ENERGY, INC.	PARTIAL ASSIGNMENT (32%)	712	848
				CNX GAS COMPANY LLC	NOBLE ENERGY, INC.	ASSIGNMENT	717	1
				NOBLE ENERGY, INC.	HG ENERGY II APPALACHIA, LLC	ASSIGNMENT	722	170
				DOMINION TRANSMISSION, INC.	DOMINION ENERGY TRANSMISSION, INC.	MERGER/NAME CHANGE	WVSOS	
				DOMINION ENERGY TRANSMISSION, INC.	HG ENERGY II APPALACHIA, LLC	SECOND AMENDMENT TO MEMORANDUM OF FARMOUT AGREEMENT	723	499
				DOMINION ENERGY TRANSMISSION, INC.	HG ENERGY II APPALACHIA, LLC	THIRD AMENDMENT TO MEMORANDUM OF FARMOUT AGREEMENT	734	558
DOMINION ENERGY TRANSMISSION, INC.	HG ENERGY II APPALACHIA, LLC	ASSIGNMENT (68%)	736	220				
27	FK066192 DAD36977	03-005A-0008-0000 03-005A-0009-0000 03-005A-0010-0000 03-005A-0012-0000 03-005A-0012-0001 20-0442-0001-0000 20-0442-0001-0000 20-0442-0002-0000 20-0442-0003-0000	Q143841001 Q143841002 Q098904000	GUFFEY OIL AND GAS ROYALTIES, INC (Q143841001)	E. DAVISSON HARDMAN	NOT LESS THAN 1/8 (171 ACRES)	388	65
				EARL FREEMAN (Q143841002)	E. DAVISSON HARDMAN	NOT LESS THAN 1/8 (104 ACRES)	395	553
				CENTRAL-PITTSBURGH COAL CORPORATION	E. DAVISSON HARDMAN	NOT LESS THAN 1/8 (10 ACRES)	1113	98
				OWEN J. SCHMITT (Q098904000)	CNX GAS COMPANY	NOT LESS THAN 1/8 (7.53 ACRES)	700	70
				E. DAVISSON HARDMAN	J. ROBERT HORNOR	ASSIGNMENT (388/65 & 395/553)	1111	791
				E. DAVISSON HARDMAN	J. ROBERT HORNOR	ASSIGNMENT (1113/98)	1117	375
				J. ROBERT HORNOR	STONEWALL GAS COMPANY	ASSIGNMENT (388/65 & 395/553)	HARRISON 1118	331
				J. ROBERT HORNOR	STONEWALL GAS COMPANY	ASSIGNMENT (1113/98)	LEWIS 408	636
				J. ROBERT HORNOR	STONEWALL GAS COMPANY	ASSIGNMENT (1113/98)	HARRISON 1118	876
				JESSE PAUL BURNSIDE AND BETTY BURNSIDE, HUSBAND AND WIFE	STONEWALL GAS COMPANY	NOT LESS THAN 1/8 (32.61 ACRES)	421	256
				STONEWALL GAS COMPANY	DOMINION APPALACHIAN DEVELOPMENT INC.	MERGER/NAME CHANGE	59	1086
				DOMINION APPALACHIAN DEVELOPMENT LLC	CONSOL GAS RESERVES INC	MERGER/NAME CHANGE	WVSOS	
				CONSOL GAS RESERVES, INC.	CONSOL GAS COMPANY	MERGER/NAME CHANGE	59	961
				CONSOL GAS COMPANY	CNX GAS COMPANY LLC	MERGER/NAME CHANGE	WVSOS	
CNX GAS COMPANY LLC	NOBLE ENERGY, INC.	ASSIGNMENT (700/70) (388/65) (395/553)	717	1				
NOBLE ENERGY, INC.	HG ENERGY II APPALACHIA, LLC	ASSIGNMENT (388/65) (395/553)	727	765				
NOBLE ENERGY, INC.	HG ENERGY II APPALACHIA, LLC	ASSIGNMENT (700/70)	722	170				
29	N/A	20-0422-0028-0000	HGII01894 HGII01924 HGII01942 HGII01955 HGII01994	Mark E. Hitt		NOT LESS THAN 1/8	1720	753
				William Larry Hitt		NOT LESS THAN 1/8	1721	800
				Dawn Renee Stone		NOT LESS THAN 1/8	1720	738
				Thomas J. Cullen		NOT LESS THAN 1/8	1719	1001
				Amy Lammers aka Amy Linn Lammers fka Amy Hitt		NOT LESS THAN 1/8	1720	1155

			HGII0188b	Ewing B. Swaney II		NOT LESS THAN 1/8	1719	1313
47	N/A	03-005A-0017-0000 (prior 20-0421-0046-0000)	ARC	BRADFORD W. LEMON	ANTERO RESOURCES CORPORATION	NOT LESS THAN 1/8	680	73
				JENNIFER ARMSTRONG BLYSTONE	ANTERO RESOURCES CORPORATION	NOT LESS THAN 1/8	670	639
				SANDRA J. CARREL	ANTERO RESOURCES CORPORATION	NOT LESS THAN 1/8	680	67
46	HGII01713, HGII01528	20-0421-0045-0000	HGII01713 HGII01528	Pamela Jane Hughes	HG ENERGY II APPALACHIA, LLC	NOT LESS THAN 1/8	1710	289
				Cathy Bright	HG ENERGY II APPALACHIA, LLC	NOT LESS THAN 1/8	1712	1054
33	N/A	20-0421-0044-0000 20-0421-0044-0001 20-0421-0044-0003	CNX298566000	WILLIAM A. BOOTH AND EVELYN Y. BOOTH, HIS WIFE	PIONEER PETROLEUM INC	NOT LESS THAN 1/8	899	226
				PIONEER PETROLEUM INC	E. DAVISSON HARDMAN	ASSIGNMENT	1099	825
				E. DAVISSON HARDMAN	J. ROBERT HORNOR	ASSIGNMENT	1094	879
				J. ROBERT HORNOR	STONEWALL GAS COMPANY	ASSIGNMENT	1097	844
				STONEWALL GAS COMPANY	STONEWALL 80-2 JOINT VENTURE, A JOINT VENTURE INCLUDING STONEWALL GAS COMPANY AND MOUNTAIN GAS 80-2	ASSIGNMENT	1097	837
				STONEWALL GAS COMPANY	DOMINION APPALACHIAN DEVELOPMENT INC.	MERGER/NAME CHANGE	59	1086
				DOMINION APPALACHIAN DEVELOPMENT INC	DOMINION APPALACHIAN DEVELOPMENT LLC	MERGER/NAME CHANGE	59	1335
				DOMINION APPALACHIAN DEVELOPMENT LLC	CONSOL GAS APPALACHIAN DEVELOPMENT LLC	MERGER/NAME CHANGE	59	936
				CONSOL GAS APPALACHIAN DEVELOPMENT LLC	CONSOL GAS RESERVES INC	MERGER/NAME CHANGE	1472	294
				CONSOL GAS RESERVES, INC.	CNX GAS COMPANY LLC	MERGER/NAME CHANGE	1472	294
CNX GAS COMPANY LLC	HG ENERGY II APPALACHIA, LLC	ASSIGNMENT	1722	728				



HG Energy, LLC
5260 Dupont Road
Parkersburg, WV 26101
(304) 420-1100 - Office
(304) 863-3172 - Fax

May 7, 2021

Kelly Kees
WV DEP
Division of Oil & Gas
601 57th Street
Charleston, WV 25304

RE: Drilling Under Roads – Burnside 1214 N-1H
Freemans Creek District, Lewis County
West Virginia

Dear Ms. Kees:

HG Energy II Appalachia, LLC, is submitting the attached application for a new well work permit for the Burnside 1214 well pad. As an authorized representative, I certify HG Energy II Appalachia, LLC, has the right to drill, stimulate, extract, produce and market the oil, gas or condensate for all leases through which the Burnside 1214 laterals will drill through including any and all roads crossed under as identified on the attached survey plat.

Should you have any questions or desire further information, please contact me at dwhite@hgenergyllc.com or 304-420-1119.

Very truly yours,

Diane White

Diane C. White

Enclosures

01/14/2022

**STATE OF WEST VIRGINIA
DEPARTMENT OF ENVIRONMENTAL PROTECTION, OFFICE OF OIL AND GAS
NOTICE CERTIFICATION**

Date of Notice Certification: 05/07/2021

API No. 47- _____
Operator's Well No. Burnside 1214 N-1H
Well Pad Name: Burnside Well Pad

Notice has been given:

Pursuant to the provisions in West Virginia Code § 22-6A, the Operator has provided the required parties with the Notice Forms listed below for the tract of land as follows:

State: <u>West Virginia</u>	UTM NAD 83	Easting: <u>541229.9</u>
County: <u>Lewis</u>		Northing: <u>4330086.3</u>
District: <u>Freemans Creek</u>	Public Road Access: <u>Mare Run Road / CR 10/9</u>	
Quadrangle: <u>Camden WV 7.5's</u>	Generally used farm name: <u>Burnside</u>	
Watershed: <u>Middle West Fork Creek</u>		

Pursuant to West Virginia Code § 22-6A-7(b), every permit application filed under this section shall be on a form as may be prescribed by the secretary, shall be verified and shall contain the following information: (14) A certification from the operator that (i) it has provided the owners of the surface described in subdivisions (1), (2) and (4), subsection (b), section ten of this article, the information required by subsections (b) and (c), section sixteen of this article; (ii) that the requirement was deemed satisfied as a result of giving the surface owner notice of entry to survey pursuant to subsection (a), section ten of this article six-a; or (iii) the notice requirements of subsection (b), section sixteen of this article were waived in writing by the surface owner; and Pursuant to West Virginia Code § 22-6A-11(b), the applicant shall tender proof of and certify to the secretary that the notice requirements of section ten of this article have been completed by the applicant.

<p>Pursuant to West Virginia Code § 22-6A, the Operator has attached proof to this Notice Certification that the Operator has properly served the required parties with the following:</p> <p>*PLEASE CHECK ALL THAT APPLY</p> <p><input type="checkbox"/> 1. NOTICE OF SEISMIC ACTIVITY or <input checked="" type="checkbox"/> NOTICE NOT REQUIRED BECAUSE NO SEISMIC ACTIVITY WAS CONDUCTED</p> <p><input checked="" type="checkbox"/> 2. NOTICE OF ENTRY FOR PLAT SURVEY or <input type="checkbox"/> NO PLAT SURVEY WAS CONDUCTED</p> <p><input checked="" type="checkbox"/> 3. NOTICE OF INTENT TO DRILL or <input type="checkbox"/> NOTICE NOT REQUIRED BECAUSE NOTICE OF ENTRY FOR PLAT SURVEY WAS CONDUCTED or</p> <p style="padding-left: 100px;"><input type="checkbox"/> WRITTEN WAIVER BY SURFACE OWNER (PLEASE ATTACH)</p> <p><input checked="" type="checkbox"/> 4. NOTICE OF PLANNED OPERATION</p> <p><input checked="" type="checkbox"/> 5. PUBLIC NOTICE</p> <p><input checked="" type="checkbox"/> 6. NOTICE OF APPLICATION</p>	<p>OOG OFFICE USE ONLY</p> <p><input type="checkbox"/> RECEIVED/ NOT REQUIRED</p> <p><input type="checkbox"/> RECEIVED</p> <p><input type="checkbox"/> RECEIVED/ NOT REQUIRED</p> <p><input type="checkbox"/> RECEIVED</p> <p><input type="checkbox"/> RECEIVED</p> <p><input type="checkbox"/> RECEIVED</p>
--	---

Required Attachments:

The Operator shall attach to this Notice Certification Form all Notice Forms and Certifications of Notice that have been provided to the required parties and/or any associated written waivers. For the Public Notice, the operator shall attach a copy of the Class II Legal Advertisement with publication date verification or the associated Affidavit of Publication. The attached Notice Forms and Certifications of Notice shall serve as proof that the required parties have been noticed as required under West Virginia Code § 22-6A. Pursuant to West Virginia Code § 22-6A-11(b), the Certification of Notice to the person may be made by affidavit of personal service, the return receipt card or other postal receipt for certified mailing.


01/14/2022

Certification of Notice is hereby given:

THEREFORE, I Diane White, have read and understand the notice requirements within West Virginia Code § 22-6A. I certify that as required under West Virginia Code § 22-6A, I have served the attached copies of the Notice Forms, identified above, to the required parties through personal service, by registered mail or by any method of delivery that requires a receipt or signature confirmation. I certify under penalty of law that I have personally examined and am familiar with the information submitted in this Notice Certification and all attachments, and that based on my inquiry of those individuals immediately responsible for obtaining the information, I believe that the information is true, accurate and complete. I am aware that there are significant penalties for submitting false information, including the possibility of fine and imprisonment.

Well Operator: HG II Appalachia, LLC
By: Diane White *Diane White*
Its: Agent
Telephone: 304-420-1119

Address: 5260 Dupont Road
Parkersburg, WV 26101
Facsimile: 304-863-3172
Email: dwhite@hgenergyllc.com



Subscribed and sworn before me this 3rd day of May, 2021.

Cassidy Boardman Notary Public

My Commission Expires 7/31/2022

Oil and Gas Privacy Notice:

The Office of Oil and Gas processes your personal information, such as name, address and telephone number, as part of our regulatory duties. Your personal information may be disclosed to other State agencies or third parties in the normal course of business or as needed to comply with statutory or regulatory requirements, including Freedom of Information Act requests. Our office will appropriately secure your personal information. If you have any questions about our use or your personal information, please contact DEP's Chief Privacy Officer at deprivacyofficer@wv.gov.

STATE OF WEST VIRGINIA
DEPARTMENT OF ENVIRONMENTAL PROTECTION, OFFICE OF OIL AND GAS
NOTICE OF APPLICATION

Notice Time Requirement: notice shall be provided no later than the filing date of permit application.

Date of Notice: 07/01/21 **Date Permit Application Filed:** 7/01/21

Notice of:

- PERMIT FOR ANY WELL WORK CERTIFICATE OF APPROVAL FOR THE CONSTRUCTION OF AN IMPOUNDMENT OR PIT

Delivery method pursuant to West Virginia Code § 22-6A-10(b)

- PERSONAL SERVICE REGISTERED MAIL METHOD OF DELIVERY THAT REQUIRES A RECEIPT OR SIGNATURE CONFIRMATION

Pursuant to W. Va. Code § 22-6A-10(b) no later than the filing date of the application, the applicant for a permit for any well work or for a certificate of approval for the construction of an impoundment or pit as required by this article shall deliver, by personal service or by registered mail or by any method of delivery that requires a receipt or signature confirmation, copies of the application, the erosion and sediment control plan required by section seven of this article, and the well plat to each of the following persons: (1) The owners of record of the surface of the tract on which the well is or is proposed to be located; (2) The owners of record of the surface tract or tracts overlying the oil and gas leasehold being developed by the proposed well work, if the surface tract is to be used for roads or other land disturbance as described in the erosion and sediment control plan submitted pursuant to subsection (c), section seven of this article; (3) The coal owner, operator or lessee, in the event the tract of land on which the well proposed to be drilled is located [sic] is known to be underlain by one or more coal seams; (4) The owners of record of the surface tract or tracts overlying the oil and gas leasehold being developed by the proposed well work, if the surface tract is to be used for the placement, construction, enlargement, alteration, repair, removal or abandonment of any impoundment or pit as described in section nine of this article; (5) Any surface owner or water purveyor who is known to the applicant to have a water well, spring or water supply source located within one thousand five hundred feet of the center of the well pad which is used to provide water for consumption by humans or domestic animals; and (6) The operator of any natural gas storage field within which the proposed well work activity is to take place. (c)(1) If more than three tenants in common or other co-owners of interests described in subsection (b) of this section hold interests in the lands, the applicant may serve the documents required upon the person described in the records of the sheriff required to be maintained pursuant to section eight, article one, chapter eleven-a of this code. (2) Notwithstanding any provision of this article to the contrary, notice to a lien holder is not notice to a landowner, unless the lien holder is the landowner. W. Va. Code R. § 35-8-5.7.a requires, in part, that the operator shall also provide the Well Site Safety Plan ("WSSP") to the surface owner and any water purveyor or surface owner subject to notice and water testing as provided in section 15 of this rule.

Application Notice WSSP Notice E&S Plan Notice Well Plat Notice is hereby provided to:

SURFACE OWNER(s)
Name: John Kent Burnside (pad, road, water)
Address: 645 Mare Run Road
Weston, WV 26452

Name: Bertha Benedum (pad, road, water)
Address: 604 Mare Run Road
Weston, WV 26452

SURFACE OWNER(s) (Road and/or Other Disturbance)
Name: _____
Address: _____

Name: _____
Address: _____

SURFACE OWNER(s) (Impoundments or Pits)
Name: _____
Address: _____

COAL OWNER OR LESSEE
Name: NA
Address: _____

COAL OPERATOR
Name: NA
Address: _____

SURFACE OWNER OF WATER WELL AND/OR WATER PURVEYOR(s)
Name: Karina Rowe
Address: 1148 Mare Run Road
Weston, WV 26452

OPERATOR OF ANY NATURAL GAS STORAGE FIELD
Name: Dominion Energy Transmission - Attn: Ronald Waldren
Address: 925 White Oaks Blvd
Bridgeport, WV 26330

*Please attach additional forms if necessary

Notice is hereby given:

Pursuant to West Virginia Code § 22-6A-10(b), notice is hereby given that the undersigned well operator has applied for a permit for well work or for a certificate of approval for the construction of an impoundment or pit.

This Notice Shall Include:

Pursuant to W. Va. Code § 22-6A-10(b), this notice shall include: (1) copies of the application; (2) the erosion and sediment control plan required by section seven of this article; and (3) the well plat.

Pursuant to W. Va. Code § 22-6A-10(f), this notice shall include: (1) a statement of the time limits for filing written comments; (2) who may file written comments; (3) the name and address of the secretary for the purpose of filing the comments and obtaining additional information; and (4) a statement that the persons may request, at the time of submitting written comments, notice of the permit decision and a list of persons qualified to test water.

Pursuant to W. Va. Code R. § 35-8-5.7.a, the operator shall provide the Well Site Safety Plan to the surface owner and any water purveyor or surface owner subject to notice and water testing as provided in section 15 of this rule.

Pursuant to W. Va. Code R. § 35-8-15.2.c, this notice shall: (1) contain a statement of the surface owner's and water purveyor's right to request sampling and analysis; (2) advise the surface owner and water purveyor of the rebuttable presumption for contamination or deprivation of a fresh water source or supply; advise the surface owner and water purveyor that refusal to allow the operator to conduct a pre-drilling water well test constitutes a method to rebut the presumption of liability; (3) advise the surface owner and water purveyor of his or her independent right to sample and analyze any water supply at his or her own expense; advise the surface owner and water purveyor whether or not the operator will utilize an independent laboratory to analyze any sample; and (4) advise the surface owner and or water purveyor that he or she can obtain from the Chief a list of water testing laboratories in the subject area capable of and qualified to test water supplies in accordance with standard acceptable methods.

Additional information related to horizontal drilling may be obtained from the Secretary, at the WV Department of Environmental Protection headquarters, located at 601 57th Street, SE, Charleston, WV 25304 (304-926-0450) or by visiting www.dep.wv.gov/oil-and-gas/pages/default.aspx.

Well Location Restrictions

Pursuant to W. Va. Code § 22-6A-12, Wells may not be drilled within two hundred fifty feet measured horizontally from any existing water well or developed spring used for human or domestic animal consumption. The center of well pads may not be located within six hundred twenty-five feet of an occupied dwelling structure, or a building two thousand five hundred square feet or larger used to house or shelter dairy cattle or poultry husbandry. This limitation is applicable to those wells, developed springs, dwellings or agricultural buildings that existed on the date a notice to the surface owner of planned entry for surveying or staking as provided in section ten of this article or a notice of intent to drill a horizontal well as provided in subsection (b), section sixteen of this article was provided, whichever occurs first, and to any dwelling under construction prior to that date. This limitation may be waived by written consent of the surface owner transmitted to the department and recorded in the real property records maintained by the clerk of the county commission for the county in which such property is located. Furthermore, the well operator may be granted a variance by the secretary from these distance restrictions upon submission of a plan which identifies the sufficient measures, facilities or practices to be employed during well site construction, drilling and operations. The variance, if granted, shall include terms and conditions the department requires to ensure the safety and protection of affected persons and property. The terms and conditions may include insurance, bonding and indemnification, as well as technical requirements. (b) No well pad may be prepared or well drilled within one hundred feet measured horizontally from any perennial stream, natural or artificial lake, pond or reservoir, or a wetland, or within three hundred feet of a naturally reproducing trout stream. No well pad may be located within one thousand feet of a surface or ground water intake of a public water supply. The distance from the public water supply as identified by the department shall be measured as follows: (1) For a surface water intake on a lake or reservoir, the distance shall be measured from the boundary of the lake or reservoir. (2) For a surface water intake on a flowing stream, the distance shall be measured from a semicircular radius extending upstream of the surface water intake. (3) For a groundwater source, the distance shall be measured from the wellhead or spring. The department may, in its discretion, waive these distance restrictions upon submission of a plan identifying sufficient measures, facilities or practices to be employed during well site construction, drilling and operations to protect the waters of the state. A waiver, if granted, shall impose any permit conditions as the secretary considers necessary. (c) Notwithstanding the foregoing provisions of this section, nothing contained in this section prevents an operator from conducting the activities permitted or authorized by a Clean Water Act Section 404 permit or other approval from the United States Army Corps of Engineers within any waters of the state or within the restricted areas referenced in this section. (d) The well location restrictions set forth in this section shall not apply to any well on a multiple well pad if at least one of the wells was permitted prior to the effective date of this article. (e) The secretary shall, by December 31, 2012, report to the Legislature on the noise, light, dust and volatile organic compounds generated by the drilling of horizontal wells as they relate to the well location restrictions regarding occupied dwelling structures pursuant to this section. Upon a finding, if any, by the secretary that the well location restrictions regarding occupied dwelling structures are inadequate or otherwise require alteration to address the items

examined in the study required by this subsection, the secretary shall have the authority to propose for promulgation legislative rules establishing guidelines and procedures regarding reasonable levels of noise, light, dust and volatile organic compounds relating to drilling horizontal wells, including reasonable means of mitigating such factors, if necessary.

Water Well Testing:

Pursuant to West Virginia Code § 22-6A-10(d), notification shall be made, with respect to surface landowners identified in subsection (b) or water purveyors identified in subdivision (5), subsection (b) of this section, of the opportunity for testing their water well. The operator shall provide an analysis to such surface landowner or water purveyor at their request.

Water Testing Laboratories:

Pursuant to West Virginia Code § 22-6A-10(i), persons entitled to notice pursuant to subsection (b) of this section may contact the department to ascertain the names and locations of water testing laboratories in the subject area capable and qualified to test water supplies in accordance with standard accepted methods. In compiling that list of names the department shall consult with the state Bureau for Public Health and local health departments. A surface owner and water purveyor has an independent right to sample and analyze any water supply at his or her own expense. The laboratory utilized by the operator shall be approved by the agency as being certified and capable of performing sample analyses in accordance with this section.

Rebuttable Presumption for Contamination or Deprivation of a Fresh Water Source or Supply:

W. Va. Code § 22-6A-18 requires that (b) unless rebutted by one of the defenses established in subsection (c) of this section, in any action for contamination or deprivation of a fresh water source or supply within one thousand five hundred feet of the center of the well pad for horizontal well, there is a rebuttable presumption that the drilling and the oil or gas well or either was the proximate cause of the contamination or deprivation of the fresh water source or supply. (c) In order to rebut the presumption of liability established in subsection (b) of this section, the operator must prove by a preponderance of the evidence one of the following defenses: (1) The pollution existed prior to the drilling or alteration activity as determined by a predrilling or prealteration water well test. (2) The landowner or water purveyor refused to allow the operator access to the property to conduct a predrilling or prealteration water well test. (3) The water supply is not within one thousand five hundred feet of the well. (4) The pollution occurred more than six months after completion of drilling or alteration activities. (5) The pollution occurred as the result of some cause other than the drilling or alteration activity. (d) Any operator electing to preserve its defenses under subdivision (1), subsection (c) of this section shall retain the services of an independent certified laboratory to conduct the predrilling or prealteration water well test. A copy of the results of the test shall be submitted to the department and the surface owner or water purveyor in a manner prescribed by the secretary. (e) Any operator shall replace the water supply of an owner of interest in real property who obtains all or part of that owner's supply of water for domestic, agricultural, industrial or other legitimate use from an underground or surface source with a comparable water supply where the secretary determines that the water supply has been affected by contamination, diminution or interruption proximately caused by the oil or gas operation, unless waived in writing by that owner. (f) The secretary may order the operator conducting the oil or gas operation to: (1) Provide an emergency drinking water supply within twenty-four hours; (2) Provide temporary water supply within seventy-two hours; (3) Within thirty days begin activities to establish a permanent water supply or submit a proposal to the secretary outlining the measures and timetables to be used in establishing a permanent supply. The total time in providing a permanent water supply may not exceed two years. If the operator demonstrates that providing a permanent replacement water supply cannot be completed within two years, the secretary may extend the time frame on case-by-case basis; and (4) Pay all reasonable costs incurred by the real property owner in securing a water supply. (g) A person as described in subsection (b) of this section aggrieved under the provisions of subsections (b), (e) or (f) of this section may seek relief in court... (i) Notwithstanding the denial of the operator of responsibility for the damage to the real property owner's water supply or the status of any appeal on determination of liability for the damage to the real property owner's water supply, the operator may not discontinue providing the required water service until authorized to do so by the secretary or a court of competent jurisdiction.

Written Comment:

Pursuant to West Virginia Code § 22-6A-11(a), all persons described in subsection (b), section ten of this article may file written comments with the secretary as to the location or construction of the applicant's proposed well work within thirty days after the application is filed with the secretary. All persons described in West Virginia Code § 22-6A-10(b) may file written comments as to the location or construction of the applicant's proposed well work to the Secretary at:

Chief, Office of Oil and Gas
Department of Environmental Protection
601 57th St. SE
Charleston, WV 25304
(304) 926-0450

Such persons may request, at the time of submitting written comments, notice of the permit decision and a list of persons qualified to test water. **NOTE: YOU ARE NOT REQUIRED TO FILE ANY COMMENT.**

Time Limits and Methods for Filing Comments.

The law requires these materials to be served on or before the date the operator files its Application. You have **THIRTY (30) DAYS** after the filing date to file your comments. Comments must be filed in person or received in the mail by the Chief's office by the time stated above. You may call the Chief's office to be sure of the date. Check with your postmaster to ensure adequate delivery time or to arrange special expedited handling. If you have been contacted by the well operator and you have signed a "voluntary statement of no objection" to the planned work described in these materials, then the permit may be issued at any time.

Pursuant to West Virginia Code § 22-6A-11(c)(2), Any objections of the affected coal operators and coal seam owners and lessees shall be addressed through the processes and procedures that exist under sections fifteen, seventeen and forty, article six of this chapter, as applicable and as incorporated into this article by section five of this article. The written comments filed by the parties entitled to notice under subdivisions (1), (2), (4), (5) and (6), subsection (b), section ten of this article shall be considered by the secretary in the permit issuance process, but the parties are not entitled to participate in the processes and proceedings that exist under sections fifteen, seventeen or forty, article six of this chapter, as applicable and as incorporated into this article by section five of this article.

Comment Requirements

Your comments must be in writing and include your name, address and telephone number, the well operator's name and well number and the approximate location of the proposed well site including district and county from the application. You may add other documents, such as sketches, maps or photographs to support your comments.

Disclaimer: All comments received will be placed on our web site <http://www.dep.wv.gov/oil-and-gas/Horizontal-Permits/Pages/default.aspx> and the applicant will automatically be forwarded an email notice that such comments have been submitted. The applicant will be expected to provide a response to comments submitted by any surface owner, water purveyor or natural gas storage operator noticed within the application.

Permit Denial or Condition

The Chief has the power to deny or condition a well work permit. Pursuant to West Virginia Code § 22-6A-8(d), the permit may not be issued or be conditioned, including conditions with respect to the location of the well and access roads prior to issuance if the director determines that:

- (1) The proposed well work will constitute a hazard to the safety of persons;
- (2) The plan for soil erosion and sediment control is not adequate or effective;
- (3) Damage would occur to publicly owned lands or resources; or
- (4) The proposed well work fails to protect fresh water sources or supplies.

A permit may also be denied under West Virginia Code § 22-6A-7(k), the secretary shall deny the issuance of a permit if the secretary determines that the applicant has committed a substantial violation of a previously issued permit for a horizontal well, including the applicable erosion and sediment control plan associated with the previously issued permit, or a substantial violation of one or more of the rules promulgated under this article, and in each instance has failed to abate or seek review of the violation within the time prescribed by the secretary pursuant to the provisions of subdivisions (1) and (2), subsection (a), section five of this article and the rules promulgated hereunder, which time may not be unreasonable.

Pursuant to West Virginia Code § 22-6A-10(g), any person entitled to submit written comments to the secretary pursuant to subsection (a), section eleven of this article, shall also be entitled to receive from the secretary a copy of the permit as issued or a copy of the order modifying or denying the permit if the person requests receipt of them as a part of the written comments submitted concerning the permit application. Such persons may request, at the time of submitting written comments, notice of the permit decision and a list of persons qualified to test water.

WW-6A
(8-13)

API NO. 47- _____
OPERATOR WELL NO. Burnside 1214 N1H - S6H
Well Pad Name: Burnside 1214


Notice is hereby given by:

Well Operator: HG Energy II Appalachia, LLC
Telephone: 304-420-1119
Email: dwhite@hgenergyllc.com *Diane White*

Address: 5260 Dupont Road
Parkersburg, WV 26101
Facsimile: 304-663-2172

Oil and Gas Privacy Notice:

The Office of Oil and Gas processes your personal information, such as name, address and telephone number, as part of our regulatory duties. Your personal information may be disclosed to other State agencies or third parties in the normal course of business or as needed to comply with statutory or regulatory requirements, including Freedom of Information Act requests. Our office will appropriately secure your personal information. If you have any questions about our use or your personal information, please contact DEP's Chief Privacy Officer at depprivacyofficer@wv.gov.



Subscribed and sworn before me this 1st day of July, 2021.

Cassidy Boardman Notary Public

My Commission Expires 7/31/2022



HG Energy, LLC
5260 Dupont Road
Parkersburg, WV 26101
(304) 420-1100 - Office
(304) 863-3172 - Fax

July 1, 2021

John Kent Burnside
645 Mare Run Road
Weston, WV 26452

RE: Burnside 1214 N-1H – S-6H Well Work Permit Applications - Notification
Freemans Creek District, Lewis County
West Virginia

Dear Sir:

Enclosed are copies of various application papers that we will be filing with the West Virginia Department of Environmental Protection (WVDEP), Office of Oil and Gas. A well work permit is being requested for the above-referenced well.

Pursuant to WV Code Chapter 22B, Article 6, you are receiving copies of this correspondence because the well or other anticipated disturbance is located on your surface property. Your rights as a surface owner (road) are detailed in the enclosed permit application papers.

No action on your part is required. If you have any questions or comments regarding this application, you may call this office at (304) 420-1119.

Very truly yours,

Diane White

Diane C. White

Enclosures

01/14/2022



HG Energy, LLC
5260 Dupont Road
Parkersburg, WV 26101
(304) 420-1100 - Office
(304) 863-3172 - Fax

July 1, 2021

Bertha Benedum
604 Mare Run Road
Weston, WV 26452

RE: Burnside 1214 N-1H to S-6H Well Work Permit Application - Notification
Freemans Creek District, Lewis County
West Virginia

Dear Ms. Rowe:

Enclosed are copies of various application papers that we will be filing with the West Virginia Department of Environmental Protection (WVDEP), Office of Oil and Gas. A well work permit is being requested for the above-referenced well.

Pursuant to WV Code Chapter 22B, Article 6, you are receiving copies of this correspondence because the well or other anticipated disturbance is located on your surface property. Your rights as a surface owner (road) are detailed in the enclosed permit application papers.

No action on your part is required. If you have any questions or comments regarding this application, you may call this office at (304) 420-1119.

Very truly yours,

Diane White

Diane C. White

Enclosures

01/14/2022



HG Energy, LLC
5260 Dupont Road
Parkersburg, WV 26101
(304) 420-1100 - Office
(304) 863-3172 - Fax

July 1, 2021

Dominion Energy Transmission
Attn: Ron Walden
925 White Oaks Blvd
Bridgeport, WV 26330

RE: Burnside 1214 N-1H to S-6H Well Work Permit Application - Notification
Freemans Creek District, Lewis County
West Virginia

Dear Sir:

Enclosed are copies of various application papers that we will be filing with the West Virginia Department of Environmental Protection (WVDEP), Office of Oil and Gas. A well work permit is being requested for the above-referenced well.

Pursuant to WV Code Chapter 22B, Article 6, you are receiving copies of this correspondence because the well or other anticipated disturbance is located on your surface property. Your rights as a surface owner (road) are detailed in the enclosed permit application papers.

No action on your part is required. If you have any questions or comments regarding this application, you may call this office at (304) 420-1119.

Very truly yours,

Diane White

Diane C. White

Enclosures

01/14/2022



HG Energy, LLC
5260 Dupont Road
Parkersburg, WV 26101
(304) 420-1100 - Office
(304) 863-3172 - Fax

July 1, 2021

Karina Rowe
1148 Mare Run Road
Weston, WV 26452

RE: Burnside 1214 N-1H to S-6H Well Work Permit Application - Notification
Freemans Creek District, Lewis County
West Virginia

Dear Ms. Rowe:

Enclosed are copies of various application papers that we will be filing with the West Virginia Department of Environmental Protection (WVDEP), Office of Oil and Gas. A well work permit is being requested for the above-referenced well.

Pursuant to WV Code Chapter 22B, Article 6, you are receiving copies of this correspondence because the well or other anticipated disturbance is located on your surface property. Your rights as a surface owner (road) are detailed in the enclosed permit application papers.

No action on your part is required. If you have any questions or comments regarding this application, you may call this office at (304) 420-1119.

Very truly yours,

Diane White

Diane C. White

Enclosures

01/14/2022

Diane White

From: Diane White
Sent: Friday, October 16, 2020 2:56 PM
To: Vicki Hoops
Subject: Pre-Drill Water Sampling/Testing for the Burnside 1214 Well Pad

Vicki,
Can you please have the following water sources sampled and tested for pre-drill parameters? The pad is in Lewis county, Freemans Creek district, Camden quadrangle and Middle West Fork Creek watershed.

John and Phillip Burnside, 645 Mare Run Road, Weston, WV 26452 304-203-4091
Karina Rowe, 1148 Mare Run Road, Weston, WV 26542 304-904-6727

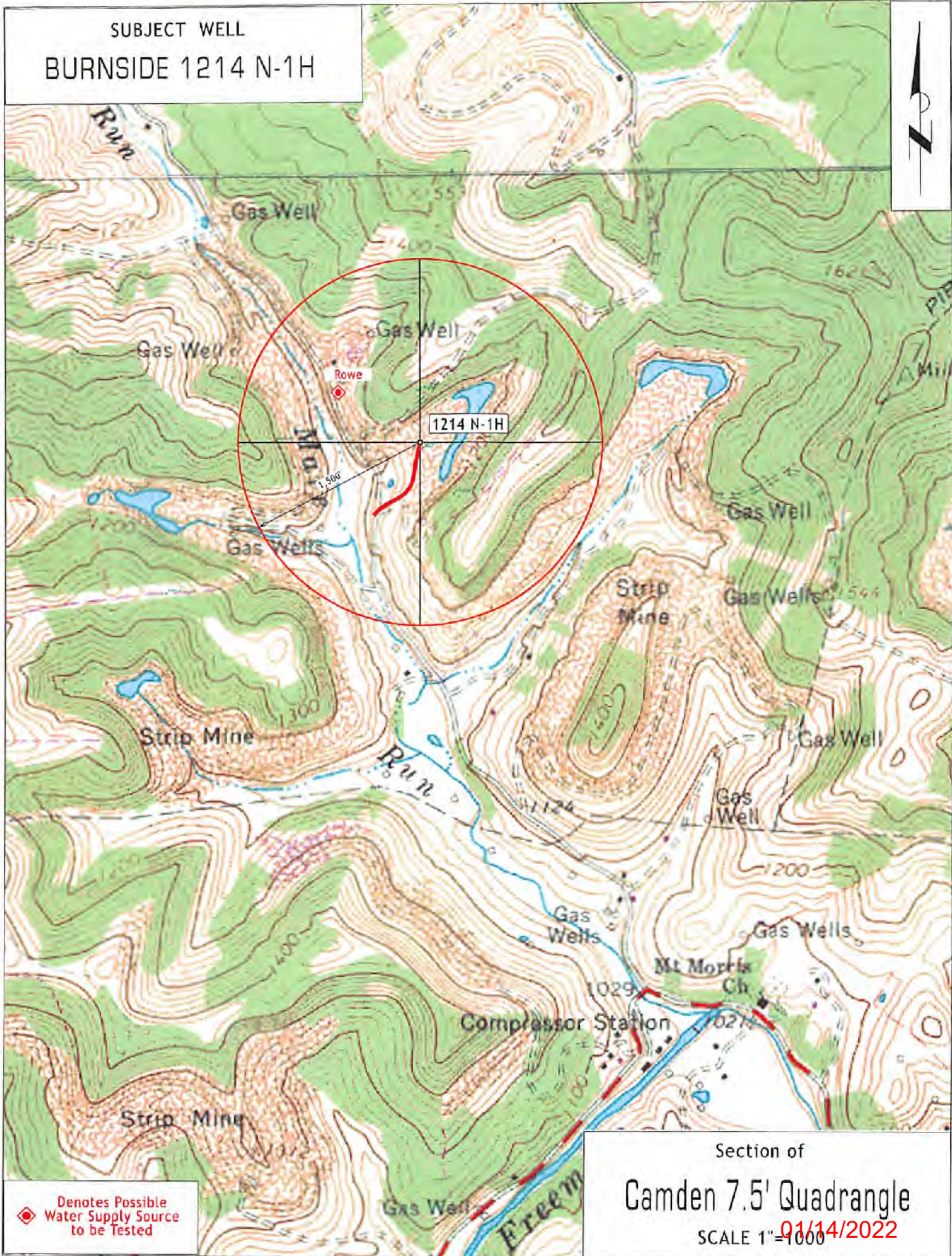
Please have the paperwork identified to the Burnside 1214 well pad.
Thank You,
Diane

Diane C. White



HG Energy, LLC
5260 Dupont Road
Parkersburg, WV 26101
304-420-1119 (O)
304-482-0108 (C)
dwhite@hgenergyllc.com
<https://hgenergyllc.com>

SUBJECT WELL
BURNSIDE 1214 N-1H



◆ Denotes Possible Water Supply Source to be Tested

Section of
Camden 7.5' Quadrangle
SCALE 1"=1000' 01/14/2022

STATE OF WEST VIRGINIA
DEPARTMENT OF ENVIRONMENTAL PROTECTION, OFFICE OF OIL AND GAS
NOTICE OF ENTRY FOR PLAT SURVEY

Notice Time Requirement: Notice shall be provided at least SEVEN (7) days but no more than FORTY-FIVE (45) days prior to entry

Date of Notice: 10/21/2020 **Date of Planned Entry:** 10/28/2020

Delivery method pursuant to West Virginia Code § 22-6A-10a

- PERSONAL SERVICE
 REGISTERED MAIL
 METHOD OF DELIVERY THAT REQUIRES A RECEIPT OR SIGNATURE CONFIRMATION

Pursuant to West Virginia Code § 22-6A-10(a), Prior to filing a permit application, the operator shall provide notice of planned entry on to the surface tract to conduct any plat surveys required pursuant to this article. Such notice shall be provided at least seven days but no more than forty-five days prior to such entry to: (1) The surface owner of such tract; (2) to any owner or lessee of coal seams beneath such tract that has filed a declaration pursuant to section thirty-six, article six, chapter twenty-two of this code; and (3) any owner of minerals underlying such tract in the county tax records. The notice shall include a statement that copies of the state Erosion and Sediment Control Manual and the statutes and rules related to oil and gas exploration and production may be obtained from the Secretary, which statement shall include contact information, including the address for a web page on the Secretary's web site, to enable the surface owner to obtain copies from the secretary.

Notice is hereby provided to:

SURFACE OWNER(s)

Name: John and Phillip Burnside (pad, royalty owner)

Address: 645 Mare Run Road
Weston, WV 26452

Name: Bertha Banedum

Address: 604 Mare Run Road
Weston, WV 26542

Name: _____

Address: _____

COAL OWNER OR LESSEE

Name: NA

Address: _____

MINERAL OWNER(s)

Name: Bertha & Eric Banedum / Cynthia Sumpter

Address: 604 Mare Run Road / 3297 Sycamore Lick Road
Weston, WV 26542 / Jane Law, WV 26378

*please attach additional forms if necessary

Notice is hereby given:

Pursuant to West Virginia Code § 22-6A-10(a), notice is hereby given that the undersigned well operator is planning entry to conduct a plat survey on the tract of land as follows:

State: West Virginia
County: Lewis
District: Freeman's Creek
Quadrangle: Camden WV 7.5'

Approx. Latitude & Longitude: 39.119010 & 80.522974
Public Road Access: Mare Run Road / CR10/9
Watershed: Middle West Fork Creek
Generally used farm name: Burnside

Copies of the state Erosion and Sediment Control Manual and the statutes and rules related to oil and gas exploration and production may be obtained from the Secretary, at the WV Department of Environmental Protection headquarters, located at 601 57th Street, SE, Charleston, WV 25304 (304-926-0450). Copies of such documents or additional information related to horizontal drilling may be obtained from the Secretary by visiting www.dep.wv.gov/oil-and-gas/pages/default.aspx.

Notice is hereby given by:

Well Operator: HG Energy II Appalachia, LLC
Telephone: 304-429-1119
Email: dwhite@hgenergyllc.com

Address: 5260 Dupont Road
Parkersburg, WV 26101
Facsimile: 304-863-3172

Oil and Gas Privacy Notice:

The Office of Oil and Gas processes your personal information, such as name, address and telephone number, as part of our regulatory duties. Your personal information may be disclosed to other State agencies or third parties in the normal course of business or as needed to comply with statutory or regulatory requirements, including Freedom of Information Act requests. Our office will appropriately secure your personal information. If you have any questions about our use or your personal information, please contact DEP's Chief Privacy Officer at depprivacyofficer@wv.gov.

WW-6A4
(1/12)

Operator Well No. Burnside 12/4 N-1110 5-6H

**STATE OF WEST VIRGINIA
DEPARTMENT OF ENVIRONMENTAL PROTECTION, OFFICE OF OIL AND GAS
NOTICE OF INTENT TO DRILL**

Pursuant to W. Va. Code § 22-6A-16(b), the Notice of Intent to Drill is only required if the notice requirements of W. Va. Code § 22-6A-10(a) have NOT been met or if the Notice of Intent to Drill requirement has NOT been waived in writing by the surface owner.

Notice Time Requirement: Notice shall be provided at least **TEN (10)** days prior to filing a permit application.

Date of Notice: 05/28/2021 **Date Permit Application Filed:** 07/23/2021

Delivery method pursuant to West Virginia Code § 22-6A-16(b)

- HAND DELIVERY
- CERTIFIED MAIL RETURN RECEIPT REQUESTED

Pursuant to W. Va. Code § 22-6A-16(b), at least ten days prior to filing a permit application, an operator shall, by certified mail return receipt requested or hand delivery, give the surface owner notice of its intent to enter upon the surface owner's land for the purpose of drilling a horizontal well: *Provided*, That notice given pursuant to subsection (a), section ten of this article satisfies the requirements of this subsection as of the date the notice was provided to the surface owner: *Provided, however*, That the notice requirements of this subsection may be waived in writing by the surface owner. The notice, if required, shall include the name, address, telephone number, and if available, facsimile number and electronic mail address of the operator and the operator's authorized representative.

Notice is hereby provided to the SURFACE OWNER(s):

Name: John Kent Burnside
 Address: 645 Mare Run Road
Weston, WV 26452

Name: Bertha Benedum
 Address: 604 Mare Run Road
Weston, WV 26452

Notice is hereby given:

Pursuant to West Virginia Code § 22-6A-16(b), notice is hereby given that the undersigned well operator has an intent to enter upon the surface owner's land for the purpose of drilling a horizontal well on the tract of land as follows:

State:	<u>West Virginia</u>	UTM NAD 83	Easting:	<u>541229.9</u>
County:	<u>Lewis</u>		Northing:	<u>4330086.3</u>
District:	<u>Freemans Creek</u>	Public Road Access:	<u>Mare Run Road/CR 10/9</u>	
Quadrangle:	<u>Camden WV 7.5'</u>	Generally used farm name:	<u>Burnside</u>	
Watershed:	<u>Middle West Fork Creek</u>			

This Notice Shall Include:

Pursuant to West Virginia Code § 22-6A-16(b), this notice shall include the name, address, telephone number, and if available, facsimile number and electronic mail address of the operator and the operator's authorized representative. Additional information related to horizontal drilling may be obtained from the Secretary, at the WV Department of Environmental Protection headquarters, located at 601 57th Street, SE, Charleston, WV 25304 (304-926-0450) or by visiting www.dep.wv.gov/oil-and-gas/pages/default.aspx.

Notice is hereby given by:

Well Operator: HG Energy II Appalachia, LLC
 Address: 5260 Dupont Road
Parkersburg, WV 26101
 Telephone: 304-420-1119
 Email: dwhite@hgenergyllc.com
 Facsimile: 304-863-3172

Authorized Representative: Diane White
 Address: 5260 Dupont Road
Parkersburg, WV 26101
 Telephone: 304-420-1119
 Email: dwhite@hgenergyllc.com
 Facsimile: 304-863-3172

Oil and Gas Privacy Notice:

The Office of Oil and Gas processes your personal information, such as name, address and telephone number, as part of our regulatory duties. Your personal information may be disclosed to other State agencies or third parties in the normal course of business or as needed to comply with statutory or regulatory requirements, including Freedom of Information Act requests. Our office will appropriately secure your personal information. If you have any questions about our use or your personal information, please contact DEP's Chief Privacy Officer at depprivacyofficer@wv.gov.

WW-6A5
(1/12)

STATE OF WEST VIRGINIA
DEPARTMENT OF ENVIRONMENTAL PROTECTION, OFFICE OF OIL AND GAS
NOTICE OF PLANNED OPERATION

Notice Time Requirement: notice shall be provided no later than the filing date of permit application.

Date of Notice: 07/02/2021 **Date Permit Application Filed:** 07/23/2021

Delivery method pursuant to West Virginia Code § 22-6A-16(c)

CERTIFIED MAIL HAND
RETURN RECEIPT REQUESTED DELIVERY

Pursuant to W. Va. Code § 22-6A-16(c), no later than the date for filing the permit application, an operator shall, by certified mail return receipt requested or hand delivery, give the surface owner whose land will be used for the drilling of a horizontal well notice of the planned operation. The notice required by this subsection shall include: (1) A copy of this code section; (2) The information required to be provided by subsection (b), section ten of this article to a surface owner whose land will be used in conjunction with the drilling of a horizontal well; and (3) A proposed surface use and compensation agreement containing an offer of compensation for damages to the surface affected by oil and gas operations to the extent the damages are compensable under article six-b of this chapter. (d) The notices required by this section shall be given to the surface owner at the address listed in the records of the sheriff at the time of notice.

Notice is hereby provided to the SURFACE OWNER(s)
(at the address listed in the records of the sheriff at the time of notice):

Name: John Kent Burnside
Address: 645 Mare Run Road
Weston, WV 26452

Name: Bertha Benedum
Address: 604 Mare Run Road
Weston, WV 26452

Notice is hereby given:

Pursuant to West Virginia Code § 22-6A-16(c), notice is hereby given that the undersigned well operator has developed a planned operation on the surface owner's land for the purpose of drilling a horizontal well on the tract of land as follows:

State:	<u>West Virginia</u>	UTM NAD 83	Easting:	<u>541229.9</u>
County:	<u>Lewis</u>		Northing:	<u>4330085.3</u>
District:	<u>Freemans Creek</u>	Public Road Access:	<u>Mare Run Road / CR 10/9</u>	
Quadrangle:	<u>Camden WV 7.5'</u>	Generally used farm name:	<u>Burnside</u>	
Watershed:	<u>Middle West Fork Creek</u>			

This Notice Shall Include:

Pursuant to West Virginia Code § 22-6A-16(c), this notice shall include: (1) A copy of this code section; (2) The information required to be provided by **W. Va. Code § 22-6A-10(b)** to a surface owner whose land will be used in conjunction with the drilling of a horizontal well; and (3) A proposed surface use and compensation agreement containing an offer of compensation for damages to the surface affected by oil and gas operations to the extent the damages are compensable under article six-b of this chapter. Additional information related to horizontal drilling may be obtained from the Secretary, at the WV Department of Environmental Protection headquarters, located at 601 57th Street, SE, Charleston, WV 25304 (304-926-0450) or by visiting www.dep.wv.gov/oil-and-gas/pages/default.aspx.

Well Operator: HG Energy II Appalachia, LLC
Telephone: 304-420-1119
Email: cwhite@hgenergyllc.com

Address: 5260 Dupont Road
Parkersburg, WV 26101
Facsimile: 304-863-3172

Oil and Gas Privacy Notice:

The Office of Oil and Gas processes your personal information, such as name, address and telephone number, as part of our regulatory duties. Your personal information may be disclosed to other State agencies or third parties in the normal course of business or as needed to comply with statutory or regulatory requirements, including Freedom of Information Act requests. Our office will appropriately secure your personal information. If you have any questions about our use or your personal information, please contact DEP's Chief Privacy Officer at depprivacyofficer@wv.gov.

01/14/2022



WEST VIRGINIA DEPARTMENT OF TRANSPORTATION

Division of Highways

1900 Kanawha Boulevard East • Building Five • Room 110
Charleston, West Virginia 25305-0430 • (304) 558-3505

Byrd E. White, III
Secretary of Transportation/
Commissioner of Highways

November 6, 2020

Jimmy Wriston, P. E.
Deputy Secretary/
Deputy Commissioner

James A. Martin, Chief
Office of Oil and Gas
Department of Environmental Protection
601 57th Street, SE
Charleston, WV 25304

Subject: DOH Permit for the Burnside 1214 Pad, Lewis County
Burnside 1214 N-1H Well Site

Dear Mr. Martin,

This well site will be accessed from a DOH permit #07-2020-0357 which has been issued to HG Energy II Appalachia, LLC for access to the State Road for a well site located off Lewis County Route 10/9 SLS MP 0.931.

This operator is in compliance with §22-6A-20 of the WV Code. Operator has signed a STATEWIDE OIL AND GAS ROAD MAINTENANCE BONDING AGREEMENT and provided the required Bond. This operator is currently in compliance with the DOH OIL AND GAS POLICY dated October 1, 2018.

Very Truly Yours,

A handwritten signature in blue ink that reads "Gary K. Clayton".

Gary K. Clayton, P.E.
Regional Maintenance Engineer
Central Office O&G Coordinator

Cc: Diane White
HG Energy, LLC.
CH, OM, D-7
File

HG Energy II Appalachia, LLC

**List of Frac Additives by Chemical Name and CAS #
Burnside 1214 Well Pad (N-1H to N-3H, S-4H to S-6H)**

Chemical Name	CAS #	Multiple CAS #'s
Pro Shale Slik 405	Mixture	68551-12-2 7647-14-5 12125-02-9 64742-47-8
Pro Hib II	Mixture	68412-54-4 68607-28-3 107-21-1 111-76-2 67-56-1 107-19-7
Silica Sand and Ground Sand	Mixture	14808-60-7 1344-28-1 1309-37-1 13463-67-7
Hydrochloric Acid 22 DEG BE	7647-01-0	
PROGEL - 4.5	64742-96-7	
BIO CLEAR 2000	Mixture	25322-68-3 10222-01-2
SCALE CLEAR SI 112	107-21-1	
PROBREAK 4	Mixture	57-50-1 107-21-1
Sulfamic Acid	5329-14-6	
PRO - Flow - 102-N	Mixture	67-63-0 68439-45-2 2687-96-9
PROGEL - 4	9000-30-0	

01/14/2022

CONSTRUCTION IMPROVEMENT PLANS WITH EROSION AND SEDIMENT CONTROLS HG 1214 WELL PAD

SHEET NO.	SHEET TITLE
1	TITLE SHEET
2A-2C	SITE DEVELOPMENT PLANS
3	WELL PAD SECTIONS
4A	ACCESS ROAD SECTIONS
5A-5F	CONSTRUCTION NOTES & DETAILS
6B-6C	RESTORATION PLAN
7	PROPERTY MAP

FREEMANS CREEK DISTRICT LEWIS COUNTY WEST VIRGINIA

CONSTRUCTION SEQUENCE

- Prior to commencement of any earth disturbance activity including clearing and grubbing, the registrant shall call West Virginia 811 by dialing 811 or 1-800-245-4846 to identify all utility lines. The registrant also must clearly delineate sensitive areas, riparian forest buffer boundaries, the limits of clearing, and areas that are to be conserved within the project site, and shall install appropriate barriers where equipment may not be permitted, staged, operated or located for any purpose.
- Site access - This is the first land-disturbance activity to take place at the site and should provide BMPs to minimize accelerated erosion and sedimentation from the following areas: entrance to the site, construction routes, and areas designated for equipment or other use at the site including parking, stockpiles.
- Sediment Barriers - Install perimeter BMPs after the construction site is accessed, keeping associated clearing and grubbing limited to only that amount required for installing perimeter BMPs.
- Land Clearing and Grubbing - Implement clearing and grading only after all down-slope E&S BMPs have been constructed and stabilized.
- Surface Stabilization - Apply temporary or permanent stabilization measures immediately to any disturbed areas where work has reached final grade, has been delayed or otherwise temporarily suspended.
- Construction of Buildings, Utilities, and Paving - During construction, install and maintain any additional erosion and sediment control BMPs, and implement any structural post-construction stormwater BMPs that may be required.
- Upon completion of pad grading, compact the pad to grade and begin placement of pad soil cement.
- Final Stabilization, Topsoiling, Trees and Shrubs - After construction is completed, install stabilization BMPs including permanent seeding, mulching and riprap, and complete implementation of stormwater BMPs in the last construction phase. Stabilize all open areas, including borrow and spoil areas, and remove all temporary BMPs and stabilize any disturbances associated with the removal of the BMP.



PREPARED FOR
HG ENERGY II APPALACHIA, LLC
5260 DUPONT ROAD
PARKERSBURG, WEST VIRGINIA 26101
(304) 420-1100

PREPARED BY
PENN ENVIRONMENTAL & REMEDIATION, INC.
111 RYAN COURT
PITTSBURGH, PA 15205
(412) 722-1222

Disturbance Activity	Disturbance Area (Acres)	Disturbance Length (ft)	Disturbance Width (ft)	Disturbance Volume (cu yd)
Clearing and Grubbing	2.412	2,102	176	1,218
Grading	1.893	1,218	177	1,218
Construction	0.000	0.000	0.000	0.000
Total	4.305	4,420	177	2,436

Disturbance Activity	Disturbance Area (Acres)	Disturbance Length (ft)	Disturbance Width (ft)	Disturbance Volume (cu yd)
Clearing and Grubbing	2.412	2,102	176	1,218
Grading	1.893	1,218	177	1,218
Construction	0.000	0.000	0.000	0.000
Total	4.305	4,420	177	2,436



WELL #	DATE	TIME
W-34	N 39.1190821	W 80.5226163
N-51	N 39.1190500	W 80.5226002
N-54	N 39.1180338	W 80.5226311
S-48	N 39.1180390	W 80.5226740
S-51	N 39.1180327	W 80.5226189
S-51	N 39.1185815	W 80.5235677

WELL POINTS 1198-37
UTM83-17F

POINT	LATITUDE	LONGITUDE
1214 WELL PAD ACCESS POINT	N 39.1056184°	W 80.5180087°
1214 WELL PAD ACCESS ROAD ENTRANCE	N 39.1173130°	W 80.5244678°

RECORD OWNER	RECORD LOT #	RECORD AREA OF LOT	AREA WITHIN LOD
JOHN RENT SUBLEASE	21-03-0002-0002	11.52	6.22
MARSH RUN ROAD D/R 10/9	N/A	N/A	0.10
TOTAL LIMIT OF DISTURBANCE			6.32 AC

THE DRAWING IS CONSIDERED TO BE A FINAL DRAWING AND NOT TO BE USED FOR ANY OTHER PURPOSES. THE DRAWING IS THE PROPERTY OF PENN ENVIRONMENTAL & REMEDIATION, INC. AND IS NOT TO BE REPRODUCED OR TRANSMITTED IN ANY FORM OR BY ANY MEANS, ELECTRONIC OR MECHANICAL, INCLUDING PHOTOCOPYING, RECORDING, OR BY ANY INFORMATION STORAGE AND RETRIEVAL SYSTEM, WITHOUT THE WRITTEN PERMISSION OF PENN ENVIRONMENTAL & REMEDIATION, INC.

REVISION	DATE	DESCRIPTION



TITLE SHEET
HG 1214 PAD
FREEMANS CREEK DISTRICT
LEWIS COUNTY, WEST VIRGINIA
PREPARED FOR
HG ENERGY II APPALACHIA, LLC
PARKERSBURG, WEST VIRGINIA

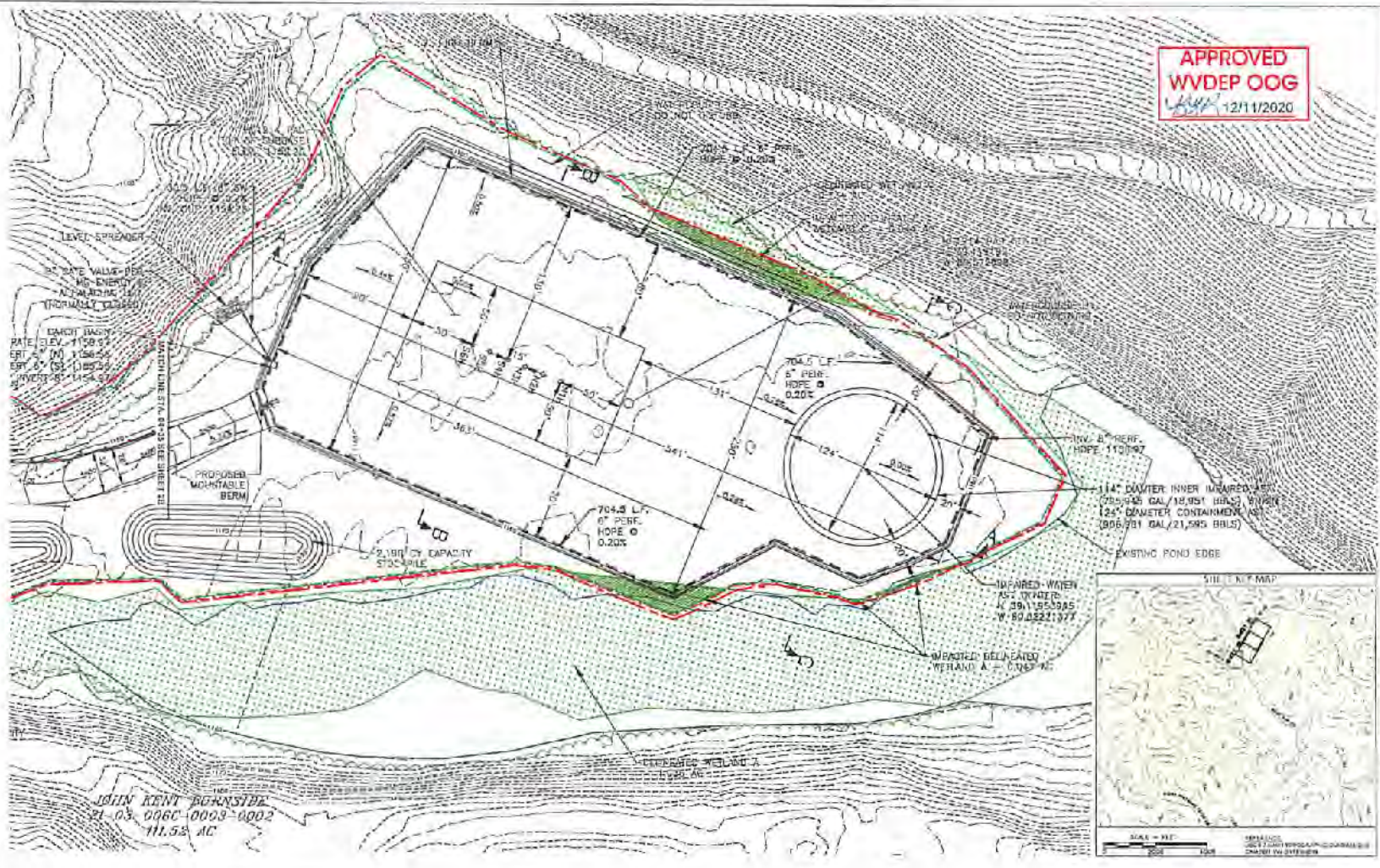
WEST VIRGINIA **CALL BEFORE YOU DIG!**
Dial 811 or 800.245.4848
West Virginia's 811 Service

APPROVED SEP 10, 2020
DRAWN BY: [Name]
CHECKED BY: [Name]
DATE: 10/09/2020
PROJECT NO.: 4000-PA00183
DRAWING NUMBER: PAD08122-001
SHEET 1

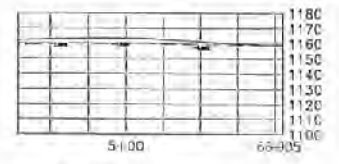
Penn E&R
Environmental & Remediation, Inc.
111 RYAN COURT, PITTSBURGH, PA 15205
412-722-1222

S:\WORK\111 RYAN COURT\PROJECTS\HG 1214 WELL PAD - TITLE SHEET\DWG\12222 11118 AW

APPROVED
WVDEP OOG
LAW
12/11/2020



- NOT WITHIN SPECIAL NOTES**
1. PROPOSED CONSTRUCTION SHALL BE IN ACCORDANCE WITH THE PROPOSED SURFACE ELEVATIONS.
 2. RETAINING WALL SHALL BE IN ACCORDANCE WITH THE PROPOSED NOTES AND DETAILS.
 3. EXISTING WALL SHALL BE IN ACCORDANCE WITH THE PROPOSED NOTES AND DETAILS. A MINIMUM OF 10% OF THE EXISTING WALL SHALL BE REINFORCED WITH STEEL REINFORCEMENT AND SHALL BE REINFORCED IN ACCORDANCE WITH THE PROPOSED NOTES AND DETAILS.
 4. ALL WALLS SHALL BE CONSTRUCTED IN ACCORDANCE WITH THE PROPOSED NOTES AND DETAILS. CONSTRUCTION SHALL BE IN ACCORDANCE WITH THE PROPOSED NOTES AND DETAILS. ALL WALLS SHALL BE CONSTRUCTED IN ACCORDANCE WITH THE PROPOSED NOTES AND DETAILS.
 5. EXISTING WALL SHALL BE REINFORCED WITH STEEL REINFORCEMENT IN ACCORDANCE WITH THE PROPOSED NOTES AND DETAILS. CONSTRUCTION SHALL BE IN ACCORDANCE WITH THE PROPOSED NOTES AND DETAILS.
 6. EXISTING WALL SHALL BE REINFORCED WITH STEEL REINFORCEMENT IN ACCORDANCE WITH THE PROPOSED NOTES AND DETAILS. CONSTRUCTION SHALL BE IN ACCORDANCE WITH THE PROPOSED NOTES AND DETAILS.
 7. EXISTING WALL SHALL BE REINFORCED WITH STEEL REINFORCEMENT IN ACCORDANCE WITH THE PROPOSED NOTES AND DETAILS. CONSTRUCTION SHALL BE IN ACCORDANCE WITH THE PROPOSED NOTES AND DETAILS.
 8. EXISTING WALL SHALL BE REINFORCED WITH STEEL REINFORCEMENT IN ACCORDANCE WITH THE PROPOSED NOTES AND DETAILS. CONSTRUCTION SHALL BE IN ACCORDANCE WITH THE PROPOSED NOTES AND DETAILS.
 9. EXISTING WALL SHALL BE REINFORCED WITH STEEL REINFORCEMENT IN ACCORDANCE WITH THE PROPOSED NOTES AND DETAILS. CONSTRUCTION SHALL BE IN ACCORDANCE WITH THE PROPOSED NOTES AND DETAILS.
 10. EXISTING WALL SHALL BE REINFORCED WITH STEEL REINFORCEMENT IN ACCORDANCE WITH THE PROPOSED NOTES AND DETAILS. CONSTRUCTION SHALL BE IN ACCORDANCE WITH THE PROPOSED NOTES AND DETAILS.
 11. EXISTING WALL SHALL BE REINFORCED WITH STEEL REINFORCEMENT IN ACCORDANCE WITH THE PROPOSED NOTES AND DETAILS. CONSTRUCTION SHALL BE IN ACCORDANCE WITH THE PROPOSED NOTES AND DETAILS.
 12. EXISTING WALL SHALL BE REINFORCED WITH STEEL REINFORCEMENT IN ACCORDANCE WITH THE PROPOSED NOTES AND DETAILS. CONSTRUCTION SHALL BE IN ACCORDANCE WITH THE PROPOSED NOTES AND DETAILS.
 13. EXISTING WALL SHALL BE REINFORCED WITH STEEL REINFORCEMENT IN ACCORDANCE WITH THE PROPOSED NOTES AND DETAILS. CONSTRUCTION SHALL BE IN ACCORDANCE WITH THE PROPOSED NOTES AND DETAILS.
 14. EXISTING WALL SHALL BE REINFORCED WITH STEEL REINFORCEMENT IN ACCORDANCE WITH THE PROPOSED NOTES AND DETAILS. CONSTRUCTION SHALL BE IN ACCORDANCE WITH THE PROPOSED NOTES AND DETAILS.
 15. EXISTING WALL SHALL BE REINFORCED WITH STEEL REINFORCEMENT IN ACCORDANCE WITH THE PROPOSED NOTES AND DETAILS. CONSTRUCTION SHALL BE IN ACCORDANCE WITH THE PROPOSED NOTES AND DETAILS.
 16. EXISTING WALL SHALL BE REINFORCED WITH STEEL REINFORCEMENT IN ACCORDANCE WITH THE PROPOSED NOTES AND DETAILS. CONSTRUCTION SHALL BE IN ACCORDANCE WITH THE PROPOSED NOTES AND DETAILS.
 17. EXISTING WALL SHALL BE REINFORCED WITH STEEL REINFORCEMENT IN ACCORDANCE WITH THE PROPOSED NOTES AND DETAILS. CONSTRUCTION SHALL BE IN ACCORDANCE WITH THE PROPOSED NOTES AND DETAILS.
 18. EXISTING WALL SHALL BE REINFORCED WITH STEEL REINFORCEMENT IN ACCORDANCE WITH THE PROPOSED NOTES AND DETAILS. CONSTRUCTION SHALL BE IN ACCORDANCE WITH THE PROPOSED NOTES AND DETAILS.
 19. EXISTING WALL SHALL BE REINFORCED WITH STEEL REINFORCEMENT IN ACCORDANCE WITH THE PROPOSED NOTES AND DETAILS. CONSTRUCTION SHALL BE IN ACCORDANCE WITH THE PROPOSED NOTES AND DETAILS.
 20. EXISTING WALL SHALL BE REINFORCED WITH STEEL REINFORCEMENT IN ACCORDANCE WITH THE PROPOSED NOTES AND DETAILS. CONSTRUCTION SHALL BE IN ACCORDANCE WITH THE PROPOSED NOTES AND DETAILS.



3210 ACCESS ROAD PROFILE

REVISIONS

NO.	DATE	DESCRIPTION

SCALE - FEET

SCALE - FEET

SITE DEVELOPMENT PLAN WITH EROSION AND SEDIMENTATION CONTROLS
HG 1234 PAD
FREEMANS CREEK DISTRICT
LEWIS COUNTY, WEST VIRGINIA

PREPARED FOR:
HG ENERGY II APPALACHIA, LLC
PARKERSBURG, WEST VIRGINIA

APPROVED: MFP 12/11/2020
CHECKED: MFP 12/11/2020
DESIGNED: MFP 12/11/2020
DRAWING NUMBER: PA008129-001
SHEET: 3C

Penn E&R
Environmental & Construction, P.C.
311 NEW CLOUD, HERRING, PA 15882
412-752-1222

C:\USERS\LEWIS\WORKSPACE\PA008129_001\1214.dwg, PLOT, 3/11/2021 11:07 AM