

HG Energy II Appalachia, LLC
Well No. Van Wie 1221 S-10H



Page 1 of 2

5/8" Iron rebar

Proposed Well
Van Wie 1221 S-10H
Top Hole

748' to Top Hole

TOP LATITUDE 39 - 07 - 30
BTM LATITUDE 39 - 05 - 00

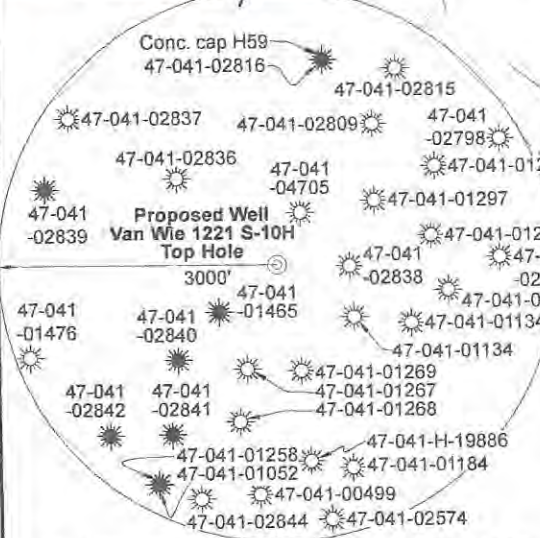
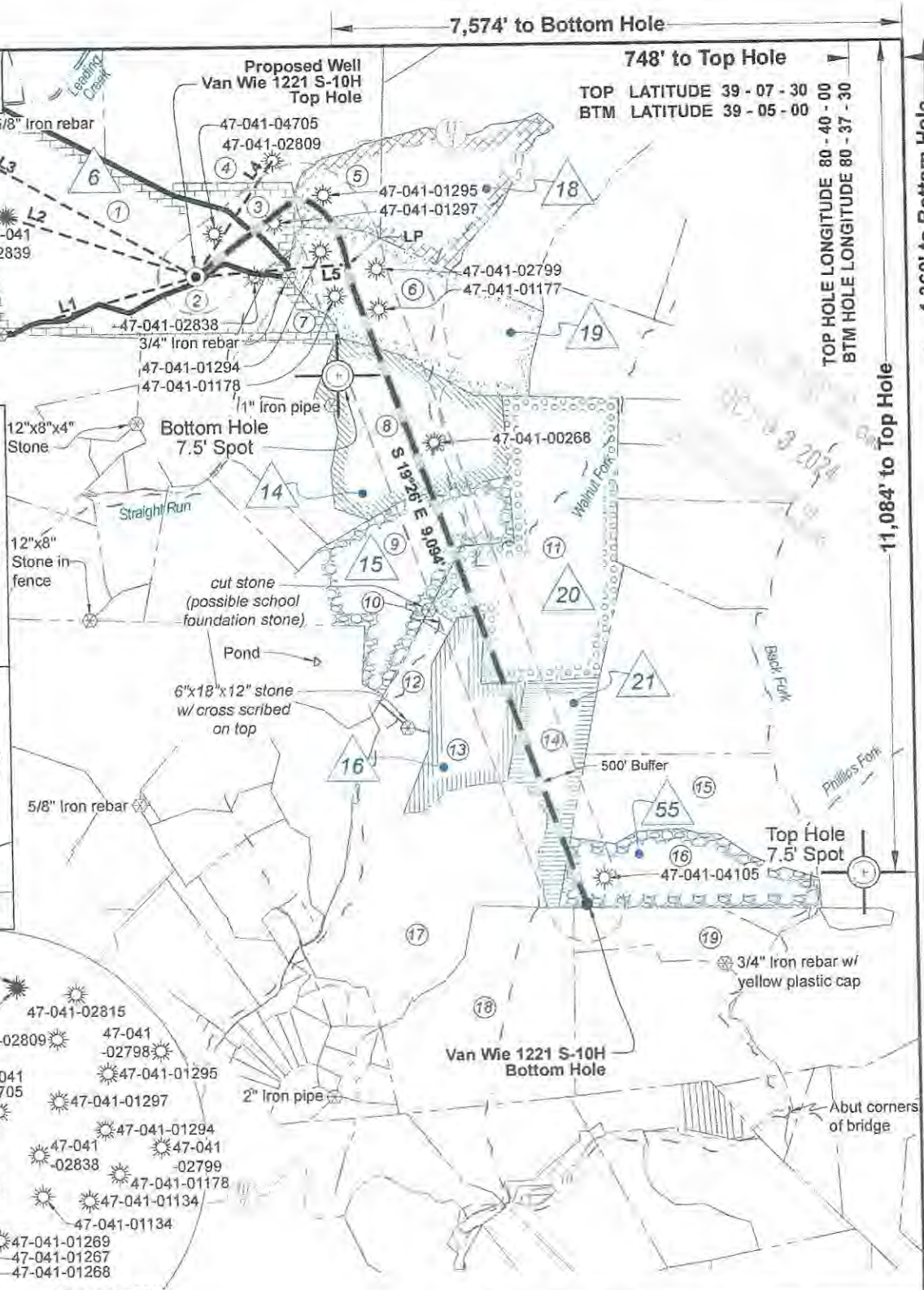
TOP HOLE LONGITUDE 80 - 40 - 00
BTM HOLE LONGITUDE 80 - 37 - 30

4,360' to Bottom Hole



I, the undersigned, hereby certify that this plat is correct to the best of my knowledge and belief and shows all the information required by law and the rules issued and prescribed by the Department of Environmental Protection.

Dwayne D. Matheny
Dwayne D. Matheny, P.S. 2070



Tag	Bearing	Dist.	Description
L1	N 74°04' E	2,697.8'	5/8" Iron rebar
L2	S 71°41' E	2,626.4'	47-041-02839
L3	S 60°24' E	3,513.7'	5/8" Iron rebar
L4	S 34°10' W	1,847.0'	47-041-02809
L5	N 85°54' E	2,013.2'	Landing Point

Note: 0 water wells, 0 cistern, and 0 pond were found within 1500' of proposed well. No occupied dwellings or buildings 2,500 square feet or larger used to house or shelter dairy cattle or poultry husbandry are located within 625' of the center of the well pad.

FILE NO: 170-12-30-FC-22
DRAWING NO: Van Wie 1221 S-10H Well Plat-S
SCALE: 1" = 2000'
MINIMUM DEGREE OF ACCURACY: Submeter
PROVEN SOURCE OF ELEVATION: CORS, Bridgeport, WV

STATE OF WEST VIRGINIA
DEPARTMENT OF ENVIRONMENTAL PROTECTION
OIL AND GAS DIVISION

DATE: September 13, 2024
OPERATOR'S WELL NO. Van Wie 1221 S-10H
API WELL NO
47 - 041 - 05769
STATE COUNTY PERMIT

WELL TYPE: OIL GAS LIQUID INJECTION WASTE DISPOSAL
(IF GAS) PRODUCTION: STORAGE DEEP SHALLOW

LOCATION: ELEVATION: 1,251.77' WATERSHED: Fink Creek QUADRANGLE: Vadis
DISTRICT: Freemans Creek COUNTY: Lewis
SURFACE OWNER: HG Energy II Appalachia, LLC, et al ACREAGE: 121.95
ROYALTY OWNER: Joseph Krenn, et al LEASE NO: ACREAGE: 245

PROPOSED WORK: DRILL CONVERT DRILL DEEPER FRACTURE OR STIMULATE PLUG OFF OLD FORMATION
 PERFORATE NEW FORMATION OTHER PHYSICAL CHANGE IN WELL (SPECIFY)
 PLUG AND ABANDON CLEAN OUT AND REPLUG TARGET FORMATION: Marcellus Shale ESTIMATED DEPTH: 7,035' TVD
17,279' MD

WELL OPERATOR: HG Energy II Appalachia, LLC DESIGNATED AGENT: Diane C. White
ADDRESS: 5260 Dupont Road ADDRESS: 5260 Dupont Road
Parkersburg, WV 26101 Parkersburg, WV 26101

HG Energy II Appalachia, LLC
Well No. Van Wie 1221 S-10H



Page 2 of 2

West Virginia Coordinate System of 1927, North Zone based upon Differential GPS Measurements.

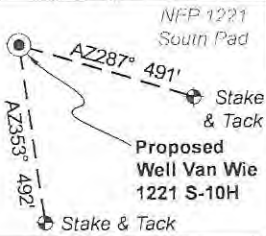
UTM Zone 17, NAD 1983
Plat orientation and corner and well references are based upon the grid north meridian. Well location references are based upon the magnetic meridian.

Notes: Well No. Van Wie 1221 S-10H
WVCS 1927, North Zone
Top Hole Coordinates
Lat: 39°05'40.41"
Lon: 80°40'09.49"
Landing Point Coordinates
Lat: 39°05'41.76"
Lon: 80°39'44.00"
Bottom Hole Coordinates
Lat: 39°04'16.90"
Lon: 80°39'06.07"

Notes: Well No. Van Wie 1221 S-10H
UTM NAD 1983 (USSF)
Top Hole Coordinates
N: 14,197,254.68'
E: 1,734,291.23'
Landing Point Coordinates
N: 14,197,398.61'
E: 1,736,299.29'
Bottom Hole Coordinates
N: 14,188,827.83'
E: 1,739,321.94'

Notes: Well No. Van Wie 1221 S-10H
UTM NAD 1983 (Meters)
Top Hole Coordinates
N: 4,327,331.881m
E: 528,613.024m
Landing Point Coordinates
N: 4,327,375.751m
E: 529,225.082m
Bottom Hole Coordinates
N: 4,324,763.372m
E: 530,146.388m

Well Location References
Not to Scale



RECORDED
Office of Oil and Gas
OCT 03 2024
WEST VIRGINIA DEPARTMENT OF ENVIRONMENTAL PROTECTION

Legend

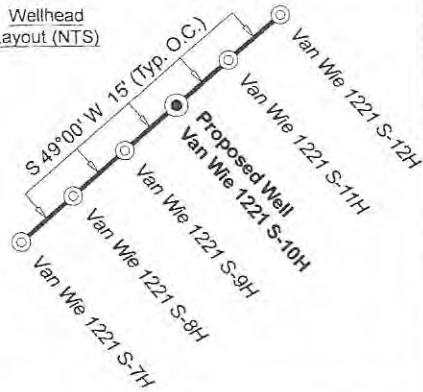
- Proposed gas well
- Well Reference, as noted
- Monument, as noted
- Existing Well, as noted
- Existing Plugged Well, as noted
- Digitized Well, as noted
- Creek or Drain
- Existing Road
- Surface boundary (approx.)

ID	Lease
6	Joseph Krenn, et ux
14	C.K. Gibson, et ux
15	Elsie & J.P. Linder, et al
16	E. Ray Bennett, et ux, et al
18	HG Energy II Appalachia, LLC.
19	J.C. & A.C. Starcher
20	HG Energy II Appalachia, LLC.
21	Riverside Farm Livestock and Woodland LLC
55	Ashley A. Henry

Lewis Co. (Freemans Creek Dist.)

No.	TM / Par	Owner	Bk / Pg	Ac.
1	2D / 3	HG Energy II Appalachia, LLC	800 / 637	131.85
2	2D / 29	Anthony S. & Dawn H. VanWie	732 / 622	26.63
3	2D / 3.1	HG Energy II Appalachia, LLC	800 / 637	20.00
4	2C / 7	James R. & Shelia A. Gum, II	721 / 350	350.78
5	2D / 40	Judith A. Rioch	403 / 270	26.96
6	2D / 37	Jacob R. Straley Heirs	728 / 53	97.00
7	2D / 30	Anthony S. & Dawn H. VanWie	732 / 622	19.00
8	2D / 36	Eugene C. Groah, Jr.	705 / 777	93.12
9	2D / 35	Eugene C. Groah, Jr.	705 / 777	80.00
10	2E / 41.2	Charles M. & Katie D. Groah	652 / 348	1.84
11	2D / 47	Frances McCutchan, et al	726 / 551	151.00
12	2E / 41	Charles M. & Katie D. Groah	575 / 205	15.50
13	2E / 43	David B. Lang	662 / 726	68.00
14	2E / 44	David B. Lang	662 / 726	43.00
15	3E / 2	Thomas Quinn, et al	W46 / 21	95.50
16	3E / 3	Michael Klein	478 / 157	65.75
17	2E / 45	Paul J. Groah & James C. Empoules	723 / 719	173.00
18	2E / 46	Emily M. & Carlton E. Jones, II	734 / 928	130.00
19	3E / 5	Richard Guzman	771 / 516	36.53

Wellhead
Layout (NTS)



FILE NO: 170-12-30-FC-22
DRAWING NO: Van Wie 1221 S-10H Well Plat-S
SCALE: 1" = 2000'
MINIMUM DEGREE OF ACCURACY:
Submeter
PROVEN SOURCE OF ELEVATION:
CORS, Bridgeport, WV

STATE OF WEST VIRGINIA
DEPARTMENT OF ENVIRONMENTAL PROTECTION
OIL AND GAS DIVISION

DATE: September 13 20 24
OPERATOR'S WELL NO. Van Wie 1221 S-10H
API WELL NO
47 - 041 - 05769
STATE COUNTY PERMIT

WELL TYPE: OIL GAS LIQUID INJECTION WASTE DISPOSAL
(IF GAS) PRODUCTION: STORAGE DEEP SHALLOW

LOCATION: ELEVATION: 1,251.77' WATERSHED: Fink Creek
DISTRICT: Freemans Creek

QUADRANGLE: Vadis
COUNTY: Lewis

SURFACE OWNER: HG Energy II Appalachia, LLC, et al
ROYALTY OWNER: Joseph Krenn, et al

ACREAGE: 131.85
LEASE NO: _____ ACREAGE: 245

PROPOSED WORK: DRILL CONVERT DRILL DEEPER FRACTURE OR STIMULATE PLUG OFF OLD FORMATION
 PERFORATE NEW FORMATION OTHER PHYSICAL CHANGE IN WELL (SPECIFY) _____

PLUG AND ABANDON CLEAN OUT AND REPLUG TARGET FORMATION: Marcellus Shale ESTIMATED DEPTH: 7,035' TVD 17,279' MD

WELL OPERATOR: HG Energy II Appalachia, LLC
ADDRESS: 5260 Dupont Road
Parkersburg, WV 26101

DESIGNATED AGENT: Diane C. White
ADDRESS: 5260 Dupont Road
Parkersburg, WV 26101

11/08/2024