

Latitude 39° 00'

Longitude 80° 20'

5.37 S
3.07 W



5.44 S
3.11 W

- New Location
- Drill Deeper
- Abandonment

Company CARNEGIE NATURAL GAS
 Address PITTSBURGH PA.
 Farm GEORGIA A WELLS
 Tract _____ Acres 52 Lease No. E-11870
 Well (Farm) No. 1 Serial No. E 1281
 Elevation (Spirit Level) 1135'
 Quadrangle CRAWFORD N.W.
 County LEWIS District SKIN CREEK
 Engineer Glen H. Huey
 Engineer's Registration No. 2011
 File No. _____ Drawing No. _____
 Date 6-1-49 Scale 1" = 40 FEET

STATE OF WEST VIRGINIA
 DEPARTMENT OF MINES
 OIL AND GAS DIVISION
 CHARLESTON

WELL LOCATION MAP
 FILE NO. LEW-485-A

+ Denotes location of well on United States Topographic Maps, scale 1 to 62,500, latitude and longitude lines being represented by border lines as shown.

- Denotes one inch spaces on border line of original tracing.



584

STATE OF WEST VIRGINIA
DEPARTMENT OF MINES
OIL AND GAS DIVISION

WELL RECORD

Permit No. Ab 485-A

WELL TO BE ABANDONED

Oil or Gas Well GAS
(KIND)


Company CARNEGIE NATURAL GAS COMPANY
Address 1015 Frick Bldg., PITTSBURGH, PA.
Farm GEORGIA A. WELLS Acres 52
Location (waters) Skin Creek
Well No. 1281 Elev. 1135
District SKIN CREEK County LEWIS
The surface of tract is owned in fee by Georgia A. Wells
Address Vandalia, W. Va.
Mineral rights are owned by Georgia A. Wells
Address Vandalia, W. Va.
Drilling commenced 5-7-25
Drilling completed 5-29-25
Date Shot _____ From _____ To _____
With _____

Casing and Tubing	Used in Drilling	Left in Well	Packers
Size			Kind of Packer
16.			
13.			
10.	170	170	Size of
8 1/4.	920	920	
6 5/8.	1749	1749	Depth set
5 3/16.			
3.			Perf. top
2.			Perf. bottom
Liners Used			Perf. top
			Perf. bottom

Open Flow /10ths Water in _____ Inch
/10ths Merc. in _____ Inch
Volume 1,550,000 Cu. Ft.
Rock Pressure 600 lbs _____ hrs.
Oil _____ bbls., 1st 24 hrs.
Fresh water 106 feet _____ feet
Salt water _____ feet _____ feet

CASING CEMENTED _____ SIZE _____ No. Ft. _____ Date _____
COAL WAS ENCOUNTERED AT _____ FEET _____ INCHES
_____ FEET _____ INCHES FEET _____ INCHES
_____ FEET _____ INCHES FEET _____ INCHES



Formation	Color	Hard or Soft	Top	Bottom	Oil, Gas or Water	Depth Found	Remarks
Gas Sand			300	340	Water	106	
1st Salt Sand			480	535			
2nd Salt Sand			640	900			
3rd Salt Sand			975	1080			
Maxton Sand			1260	1292			
Little Lime			1400	1420			
Pencil Cave			1420	1430			
Big Lime			1430	1502			
Big Injun			1502	1632	Gas	1504	
					"	1677	
Gantz Sand			1700	1774	"	1739-1745	
					"	1773	
				1778			
			TOTAL DEPTH				



SEP 27 1949

(12) 826-51 1848

Formation	Color	Hard or Soft	Top	Bottom	Oil, Gas or Water	Depth Found	Remarks
			7100	7110			
			7200	7210			
			7300	7310			
			7400	7410			
			7500	7510			
			7600	7610			
			7700	7710			
			7800	7810			
			7900	7910			
			8000	8010			
			8100	8110			
			8200	8210			
			8300	8310			



Formation	Color	Hard or Soft	Top	Bottom	Oil, Gas or Water	Depth Found	Remarks
Self water							
Flow water							
Oil							
Rock fragments							
Debris							
Open flow							
Water							
Date stop							
Drilling completed							
Drilling completed							
Mineral rights are owned by							
The surface of tract is owned by							
District							
Well No.							
Location (county)							
Name							
Address							
Company							
Well No.							

DEPARTMENT OF MINES
STATE OF WEST VIRGINIA

Date JUNE 13, 1949

APPROVED CARNEGIE NATURAL GAS COMPANY, Owner

By D. N. Archer
(Title) Land Agent.