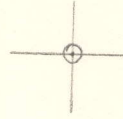


LATITUDE 39° 02' 30"



LONGITUDE 80° 27' 30"

T'5 OGIS topo location

7.5' loc 0.38 S 15' loc _____
 0.94 W (calc.) _____

Company _____

Farm _____

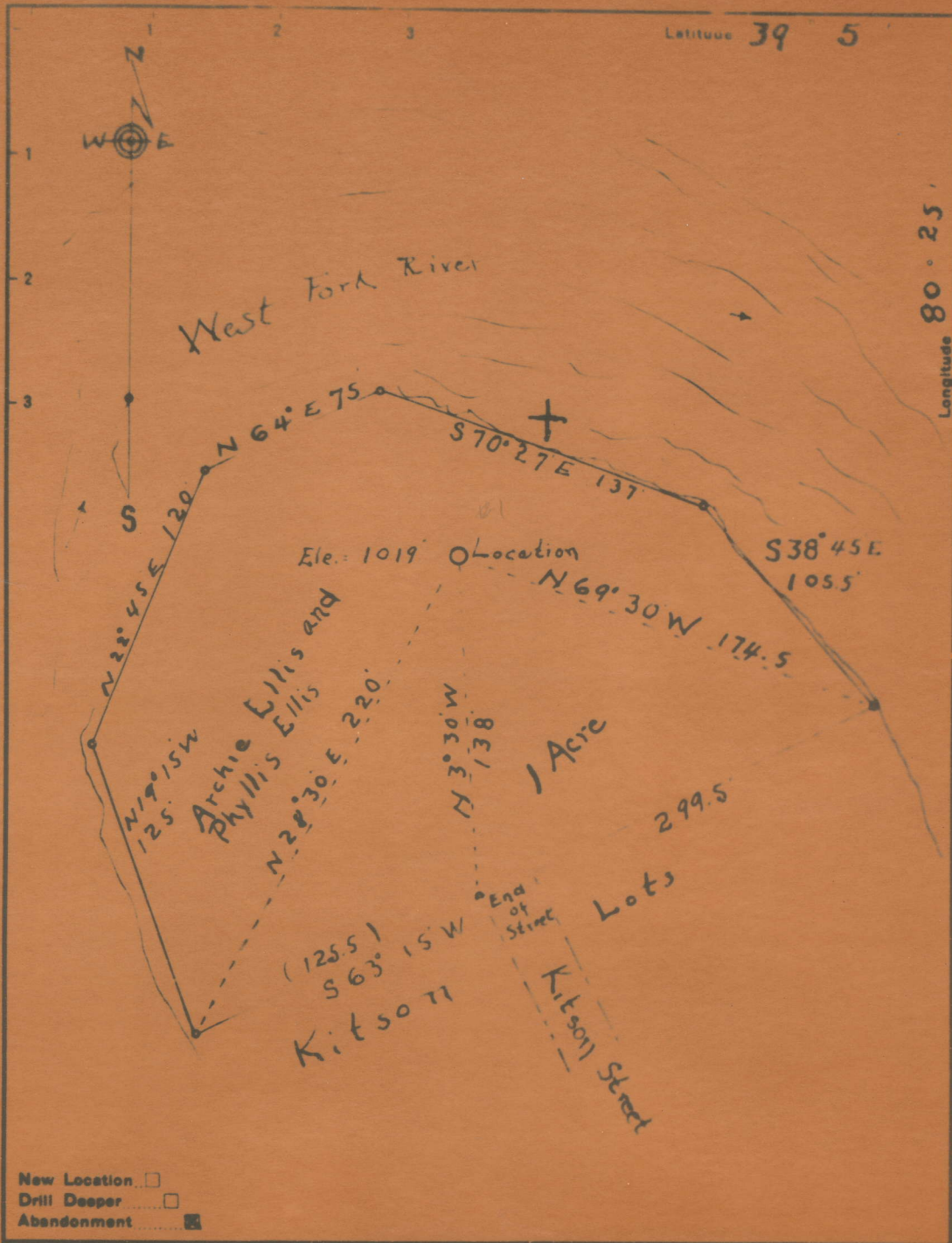
Quad WESTON 7 1/2

County LEWIS

District COURT HOUSE

WELL LOCATION MAP

File No. 041-583A



Low
5831

Company Moran and Company

Address Weston, W. Va.

Farm Archie + Phyllis Ellis

Treat / Area / Lease No.

STATE OF WEST VIRGINIA
DEPARTMENT OF MINES
OIL AND GAS DIVISION
CHARLESTON

Court House District, Lewis County, W. Va.

By Moran & Co., Weston, W. Va.

Abandoned under permit Lew-.....-A?

On 1 acre, on West Fork River.

Elevation, L.

Surface owned by Archie Ellis, Weston, W. Va., and minerals by
C. F. Moran, Weston, W. Va.

Drilling commenced and completed in 1923.

Shot in Fifth Sand.

Gas in Fifth Sand.

10" casing, 137'; 8 $\frac{1}{2}$ "", no record; 6 $\frac{5}{8}$ "", 1549'; 5 $\frac{3}{8}$ "", 1639'; all left in.

Gas well. Record to Dept. of Mines dated June 13, 1951.

Record to RCT from Mrs. Griffith July 9, 1952. O. F. No. 691.

	Top.	Bottom.
Maxton Sand	1440	- 1464
Little Lime	1479	- 1509
Big Lime	1514	- 1574
Big Injun Sand	1574	- 1725
Gantz Sand	1938	- 1975
Thirty-foot Sand	2031	- 2076
Gordon Stray Sand	2131	- 2142
Gordon Sand	2150	- 2174
Fifth Sand	2358	- 2373
Total depth		2403

This is the only available record of formations. In 1926, well was drilled to a depth of 3107', of which there is no record. However, the hole is plugged with tools at 2400'. We have been unable to fish them out or drill past them and have decided to abandon. Had planned on drilling to Benson Sand. This well is located on the extreme north end of Kitson St., in the city of Weston, on the river bank.



STATE OF WEST VIRGINIA
DEPARTMENT OF MINES
OIL AND GAS DIVISION

691

LEA-583-A

WELL RECORD

Permit No. _____ Oil or Gas Well Gas
(KIND)

Company Moran And Company
Address Weston, W. Va.
Farm G. H. Kitson Acres 1
Location (waters) West Fork River
Well No. 1 Elev. _____
District Court House County Lewis
The surface of tract is owned in fee by Archie Ellis
Address Weston, W. Va.
Mineral rights are owned by C. F. Moran
Address Weston, W. Va.
Drilling commenced 1923
Drilling completed 1923
Date Shot From Fifth Sand
With Gas in Fifth Sand
Open Flow /10ths Water in Inch
/10ths Merc. in Inch
Volume _____ Cu. Ft.
Rock Pressure _____ lbs. _____ hrs.
Oil _____ bbls., 1st 24 hrs.
Fresh water _____ feet _____ feet
Salt water _____ feet _____ feet


Casing and Tubing	Used in Drilling	Left in Well	Packers
Size			
16			Kind of Packer
13			
10	137	137	Size of
8 1/2	No record		
6 5/8	1549	1549	Depth set
5 3/16	1639	1639	
3			Perf. top
2			Perf. bottom
Liners Used			Perf. top
			Perf. bottom


CASING CEMENTED _____ SIZE _____ No. Ft. _____ Date _____
COAL WAS ENCOUNTERED AT _____ FEET _____ INCHES
_____ FEET _____ INCHES FEET _____ INCHES
_____ FEET _____ INCHES FEET _____ INCHES


Formation	Color	Hard or Soft	Top	Bottom	Oil, Gas or Water	Depth Found	Remarks
Maxon sand			1440	1464	(Circled)		
Little lime			1479	1509			
Big lime			1514	1574			
Big injun			1574	1725			
Gantz			1938	1975			
Thirty foot			2031	2076			
Gordon stray			2131	2142			
Gordon			2150	2174			
Fifth sand			2358	2373			
Total depth			2403				

This is the only available record of formations. In 1926 well was drilled to a depth of 3107 of which there is no record, however the hole is plugged with tools at 2400 Ft. We have been unable to fish them out or drill past them and have decided to abandon. Had planned on drilling to Benson Sand.

This well is located on the extreme north end of Kitson St. in the city of Weston on the river bank.



Formation	Color	Hard or Soft	Top	Bottom	Oil, Gas or Water	Depth Found	Remarks
							
			3403	5323			
			3399	5314			
			3190	5147			
			3121	5145			
			3031	5040			
			1828	1828			
			1827	1827			
			1814	1814			
			1811	1811			
			1808	1808			
			1800	1800			




Formation	Color	Hard or Soft	Top	Bottom	Oil, Gas or Water	Depth Found	Remarks

OIL AND GAS DIVISION
DEPARTMENT OF MINES
STATE OF WEST VIRGINIA

Date June 13, 1951, 19___

APPROVED Moran And Company, Owner

By 
(Title) Mgr.