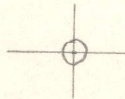


LATITUDE

39° 07' 30"

80° 27' 30"

LONGITUDE



7'5 OGIS topo location

7.5' loc 2625  
1.70w

15' loc \_\_\_\_\_  
(calc.) \_\_\_\_\_

Company \_\_\_\_\_

Farm \_\_\_\_\_

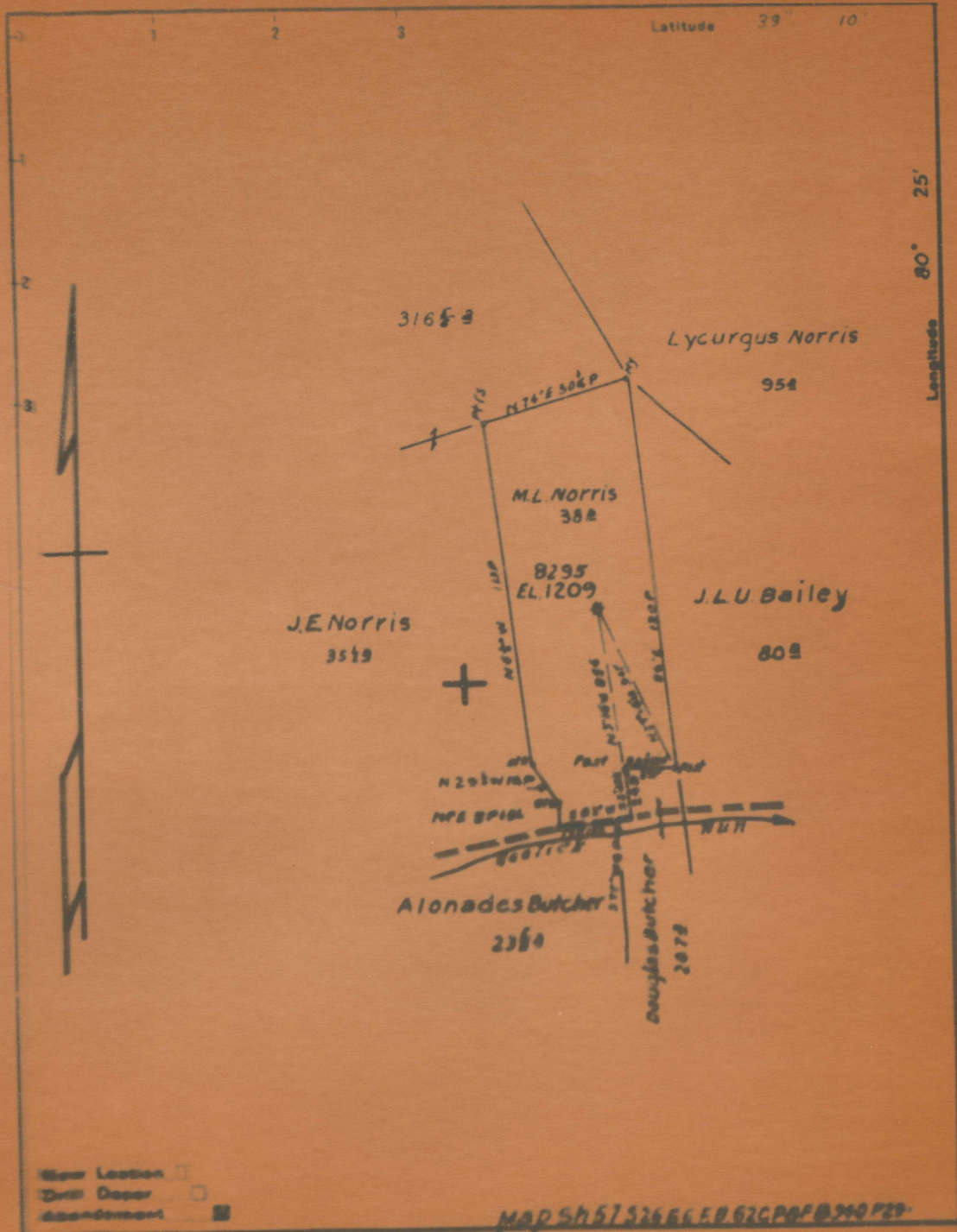
Quad WESTON 7 1/2'

County LEWIS

District FREEMANS CREEK

WELL LOCATION MAP

File No. 041-591A



*Low  
591A*

Well Location   
 Drill Deep   
 Abandonment

MAP 57526 EL 1209 62 GP 0 310 P 29

Company Hope Natural Gas Co  
 Address Clarksburg, W.Va  
 Farm M. L. Norris  
 Tract Large 30 Lease No 58170

STATE OF WEST VIRGINIA  
 DEPARTMENT OF MINES  
 OIL AND GAS DIVISION  
 CHARLESTON

STATE OF WEST VIRGINIA  
DEPARTMENT OF MINES  
OIL AND GAS DIVISION

AFFIDAVIT OF PLUGGING AND FILLING WELL

AFFIDAVIT SHOULD BE MADE IN TRIPLICATE. ONE COPY MAILED TO THE DEPARTMENT, ONE COPY TO BE RETAINED BY THE WELL OPERATOR AND THE THIRD COPY (AND EXTRA COPIES IF REQUIRED) SHOULD BE MAILED TO EACH COAL OPERATOR AT THEIR RESPECTIVE ADDRESSES.

No Coal Operations  
COAL OPERATOR OR OWNER

Hope Natural Gas Company  
NAME OF WELL OPERATOR

145 West Main St., Clarksburg, W. Va.  
COMPLETE ADDRESS

COAL OPERATOR OR OWNER

WELL AND LOCATION

19

Freemans Creek  
District

Lead,  
County

Surface: Deanville Coal Company  
LEASE OR PROPERTY OWNER

Well No. 245

W. W. Morris  
Farm

STATE INSPECTOR SUPERVISING PLUGGING Andrew M. Caste

AFFIDAVIT

STATE OF WEST VIRGINIA

County of Lewis

Charlie R. Taylor

and John R. Jolley

being first duly sworn according to law depose and say that they are experienced in the work of plugging and filling oil and gas wells and were employed by Hope Natural Gas Co. well operator, and participated in the work of plugging and filling the above well, that said work was commenced on the 11th day of February, 1954, and that the well was plugged and filled in the following manner:

SAND OR SINK RECORD	FILLING MATERIAL	PLUGGED	SINKING	
			FEET	LEFT IN
	Clay	1100	to	530
	Cement	120	to	500
	Clay	500	to	290
	Cement	200	to	170
	Clay	170	to	25
	Cement	25	to	12
	Clay	12	to	Surface



and that the work of plugging and filling said well was completed on the 17th day of February, 1954.

And further deposements with me

*Charles R. Taylor*

STATE OF WEST VIRGINIA  
DEPARTMENT OF MINES  
OIL AND GAS DIVISION

AFFIDAVIT OF PLUGGING AND FILLING WELL

AFFIDAVIT SHOULD BE MADE IN TRIPPLICATE. ONE COPY MAILED TO THE DEPARTMENT. ONE COPY TO BE RETAINED BY THE WELL OPERATOR AND THE THIRD COPY (AND EXTRA COPIES IF REQUIRED) SHOULD BE MAILED TO EACH COAL OPERATOR AT THEIR RESPECTIVE ADDRESSES.

No coal operations, Hope Natural Gas Company.  
COAL OPERATOR OR OWNER NAME OF WELL OPERATOR

445 West Main St. Clarksville, Va.  
ADDRESS COMPLETE ADDRESS

Deanville Coal Company.  
LEASE OR PROPERTY OWNER

Weston, W. Va.  
ADDRESS

WELL AND LOCATION Fremans Creek, 19 District  
Lewis, County  
 Well No. 8295  
M.L. Norris. Farm

*Cow  
591A*

STATE INSPECTOR SUPERVISING PLUGGING Harry V. Laze

AFFIDAVIT

STATE OF WEST VIRGINIA,

County of Lewis


ss:

Russell E. Taylor

and Clarence W. Price

being first duly sworn according to law depose and say that they are experienced in the work of plugging and filling oil and gas wells and were employed by Hope Natural Gas Co., well operator, and participated in the work of plugging and filling the above well, the said work was commenced on the 21st, day of August, 19 51, and that the well was plugged and filled in the following manner:

SAND OR ZONE RECORD: FORMATION	FILLING MATERIAL			PLUGS USED SIZE & KIND	CASING	
	CONTENT	FROM	TO		FEET PLUGGED	FEET LEFT IN
Gas 1440	Aquagel	2247	2184	Cement 2184	7"	
	Aquagel	2184	1620	Cement 1620	1385	50
Gas 1722	Aquagel	1620	1130			
	Stone	1130	1110		-3/2"	
Gas 2205 & 2213	Cement	1110	1100		2271	None
LOWER HOLE ONLY ABANDONED						
COAL SEAMS				DESCRIPTION OF MINERAL		
(NAME)						
(NAME)						
(NAME)						
(NAME)						



and that the work of plugging and filling said well was completed on the 20th day of August, 19 51

And further deponents saith not

*R. ... 11 24 ...*



STATE OF WEST VIRGINIA  
DEPARTMENT OF MINES  
OIL AND GAS DIVISION

671

CEW-5917A

WELL RECORD


Permit No. \_\_\_\_\_ for Gas Well \_\_\_\_\_ (KIND)

Company Hope Natural Gas Company.  
 Address 445 West Main St. Clarksburg, W. Va.  
 Farm M.L. Norris. Acres 38  
 Location (waters) \_\_\_\_\_  
 Well No. 8295 Elev. 1209  
 District Freemans Creek County Lewis.  
 The surface of tract is owned in fee by \_\_\_\_\_  
 Address \_\_\_\_\_  
 Mineral rights are owned by \_\_\_\_\_  
 Address \_\_\_\_\_  
 Drilling commenced May 20, 1915  
 Drilling completed June 18, 1915  
 Date Shot \_\_\_\_\_ From \_\_\_\_\_ To \_\_\_\_\_  
 With \_\_\_\_\_  
 Open Flow \_\_\_\_\_ /10ths Water in \_\_\_\_\_ Inch  
 \_\_\_\_\_ /10ths Merc. in \_\_\_\_\_ Inch  
 Volume \_\_\_\_\_ Cu. Ft.  
 Rock Pressure \_\_\_\_\_ lbs. \_\_\_\_\_ hrs.  
 Oil \_\_\_\_\_ bbls., 1st 24 hrs.  
 Fresh water none recorded feet \_\_\_\_\_ feet  
 Salt water none recorded feet \_\_\_\_\_ feet

Casing and Tubing	Used in Drilling	Left in Well	Packers
Size			Kind of Packer
16			
13			
10	178	178	Size of
8 1/4	798	798	
6 3/8	1435	1435	Depth set
5 3/16			
3	2247	2247	Perf. top
2			Perf. bottom
Liners Used			Perf. top
			Perf. bottom

CASING CEMENTED \_\_\_\_\_ SIZE \_\_\_\_\_ No. Ft. \_\_\_\_\_ Date \_\_\_\_\_  
 COAL WAS ENCOUNTERED AT \_\_\_\_\_ FEET \_\_\_\_\_ INCHES  
 \_\_\_\_\_ FEET \_\_\_\_\_ INCHES FEET \_\_\_\_\_ INCHES  
 \_\_\_\_\_ FEET \_\_\_\_\_ INCHES FEET \_\_\_\_\_ INCHES

Formation	Color	Hard or Soft	Top	Bottom	Oil, Gas or Water	Depth Found	Remarks
Little Dunkard			280	330			
Big Dunkard			370	400			
First Salt			410	480			
Second Salt			605	1100	show gas	770	
Maxon			1210	1270			
Big Lime			1334	1410			
Big Injun			1410	1520	gas	1440	
Gantz			1715	1732			
Thirty foot Gordon stray			1885	1950			
Gordon			1960	2020			
Gordon			2040	2050			
Fourth			2055	2075			
Fifth			2204	2221	gas	2205	
Total depth				2247			



(Over)

NOV 28 1951

