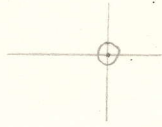


LATITUDE 39° 02' 30"

80° 03' 08"

LONGITUDE



7.5 OGIS topo location

7.5' loc 2263
1.06W

15' loc _____
(calc.) _____

Company _____

Farm _____

Quad CAMDEN 7 1/2'

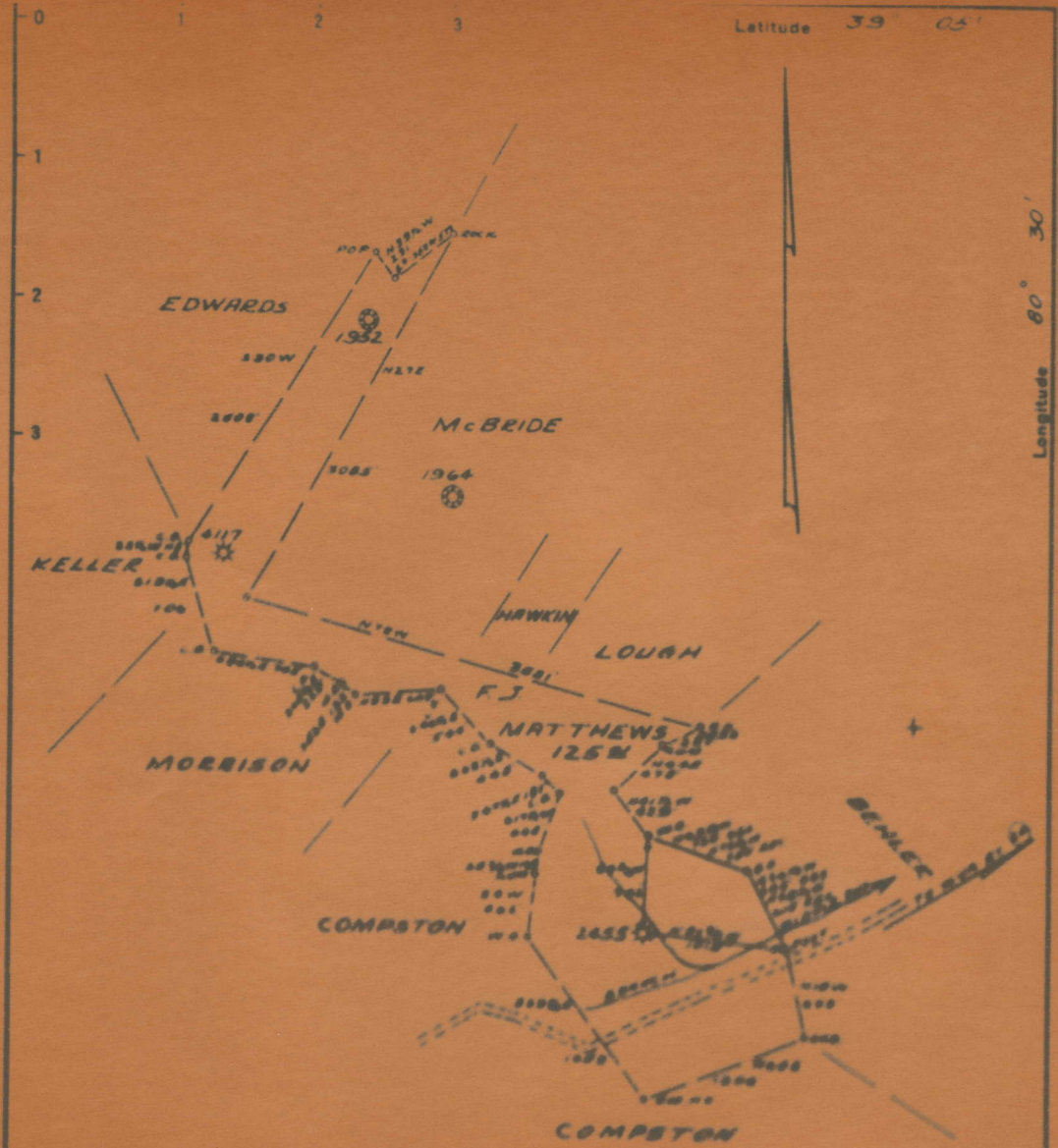
County LEWIS

District COURT HOUSE

WELL LOCATION MAP

File No. 041-602A

See
Cobalt



New Location

Drill Deeper

Abandonment

Company CONYER & CO WVA DIV

Address CLARKSBURG, WVA

Farm F. J. MATTHEWS

Treat Acres 120 Lease No 8357

Well (Farm) No TWO Name No 1655

STATE OF WEST VIRGINIA
DEPARTMENT OF MINES
OIL AND GAS DIVISION
CHARLESTON

WELL LOCATION MAP

STATE OF WEST VIRGINIA
DEPARTMENT OF MINES
OIL AND GAS DIVISION

AFFIDAVIT OF PLUGGING AND FILLING WELL

AFFIDAVIT SHOULD BE MADE IN TRIPPLICATE. ONE COPY MAILED TO THE DEPARTMENT, ONE COPY TO BE RETAINED BY THE WELL OPERATOR AND THE THIRD COPY (AND EXTRA COPIES IF REQUIRED) SHOULD BE WHIPPED TO EACH COAL OPERATOR AT THEIR RESPECTIVE OFFICES.

"No. 2011"
WELL OPERATOR OR OWNER
ADDRESS
WELL OPERATOR OR OWNER
ADDRESS
WELL OPERATOR OR OWNER
ADDRESS

THE GAS CO. COMPANY - WEST VA. DIVISION
NAME OF WELL OPERATOR
Clarksburg, West Va.
COMPLETE ADDRESS
Parcel 17,
WELL AND LOCATION
1952
District
County
Well No. 2455
I. L. Matthews
Farm
DATE INSPECTOR SUPERVISING PLUGGING
DATE

AFFIDAVIT

STATE OF WEST VIRGINIA,

County of Putnam } SS:

Robert Jones and Wood Bennett
being first duly sworn according to law depose and say that they are experienced in the work of plugging and filling oil and gas wells and were employed by Gas Co. - W. Va. Division well operator, and participated in the work of plugging and filling the above well, that said work was commenced on the 5th day of March, 1952, and that the well was plugged and filled in the following manner:

FORMATION	FILLING MATERIAL		PLUGS USED	CASING	
	CONTENT	FROM TO		SIZE & KIND	CSS PULLED CSS LEFT IN
Sl., Sand	Aquagel	2774 2520		3" Tbgal	
	Bridged Hole	2520		272'	301'
Stray	Cement	2520 2510			
Sl., Lime	Aquagel	2510 1965		6 5/8"	
	Bridged Hole-Stone	1965		80'	957'
Line	Lead Plug	1965 1964	5 3/8" Lead		
Sl., Bl.	Aquagel	1964 980			
	Bridged Hole	980			
	Cement	980 970			
Slate, Rk	Aquagel	970 200			
	Bridged Hole	200			
	Cement	200 190			
Slate	Aquagel	190 5			
	Cement	5 surface			
COAL BEAMS					
				DESCRIPTION OF MONUMENT	
				Iron pipe filled with cement with cast iron plate lettered Gas Co. & W. Va. Gas Company Well #2455	

that the work of plugging and filling said well was completed on the 1th day of March, 1952
and further reponents said well
Robert Jones

MAR 1952
WEST VIRGINIA
DEPARTMENT OF MINES



707

STATE OF WEST VIRGINIA
DEPARTMENT OF MINES
OIL AND GAS DIVISION

WELL RECORD

"GAS"
(KIND)

Permit No. **LEW-602-A** **EQUITABLE GAS COMPANY - WEST VA DIV.**

Oil or Gas Well _____

Company **Clarksburg, West Va.**
Address **F. J. Mathews** Acres **126**
Farm **Vadis S/E. 4-4**
Location (waters) **2155** Elev. **1188' VA**
Well No. **Court House** County **Lewis**
District **Elden Nye**
The surface of tract is owned in fee by **333 Mid Avenue** Address **Weston, W. Va.**
Arnott T. Matthews et al.
Mineral rights are owned by **Stonewall Jackson Hotel** Address **Clarksburg, W. Va.**

Drilling commenced **July 22, 1911**
Drilling completed **September 9, 1911**

Date Shot _____ From _____ To _____
With _____

Open Flow _____ /10ths Water in _____ Inch
_____ /10ths Merc. in _____ Inch

Volume _____ Cu. Ft.

Rock Pressure _____ lbs. _____ hrs.


Oil _____ bbls., 1st 24 hrs.

Fresh water _____ feet _____ feet
Salt water _____ feet _____ feet

Casing and Tubing	Used in Drilling	Left in Well	Packers
Size			
16			Kind of Packer
13			
10	185'	None.	Size of
8 1/4	1000'	None	
6 1/2	1937'	1937'	Depth set
5 3/16			
3			Perf. top
2			Perf. bottom
Liners Used			Perf. top
			Perf. bottom



CASING CEMENTED	SIZE	No. Ft.	Date
COAL WAS ENCOUNTERED AT			
		FEET	INCHES
		FEET	INCHES
		FEET	INCHES

Formation	Color	Hard or Soft	Top	Bottom	Oil, Gas or Water	Depth Found	Remarks
Sand	White	Hard	0	152			
Slate	Dark	Soft	152	180			
Sand	"	Hard	180	217			
Slate	White	Soft	217	360			
Red Rock	Red	"	360	520			
Sand	White	"	520	535			
Red Rock	Red	"	535	600			
Slate	White	"	600	700			
Little Dunkard	"	Hard	700	740			
Slate	"	Soft	740	750			
Sand	"	Hard	750	780			
Slate	"	Soft	780	860			
Big Dunkard	"	Hard	860	890			
Slate	"	"	890	910			
Gas Sand	"	Hard-Close	910	955			
Slate	Black	Soft	955	980			
2nd. Gas Sand	White	Hard	980	995			
Line	Dark	Hard	995	1036			
Slate	"	"	1036	1050			
Sand	White	"	1050	1090			
Slate	Black	Soft	1090	1190			
1st. Salt Sand	White	Hard	1190	1215			
Slate	Black	Soft	1215	1255			
2nd. Salt Sand	Dark	Hard	1255	1320			
Slate	Black	Soft	1320	1420			
3rd. Salt Sand	Dark	Hard	1420	1490			
Slate	Black	Soft	1490	1495			
3rd. Salt Sand	Dark	Hard-Close	1495	1600			
Red Rock	Red	Hard-Soft	1600	1800			
Maxon Sand	Dark	Hard	1800	1830			
Slate	"	Soft	1830	1834			
Little Line	"	Hard	1834	1840			
Slate Shells	"	"	1840	1885			
Pencil Cave	"	Soft	1885	1895			
Big Line	White	Hard	1895	1973			
Big Injun	"	Hard-Close	1973	2110	Sh. Gas	2060'	
Slate	"	Soft	2110	2135			
"	"	Hard	2135	2145			



JUN 10 1953

Formation	Color	Hard or Soft	Top	Bottom	Oil, Gas or Water	Depth Found	Remarks
Slate	Dark	Hard-Close	2145	2195			
Sandy Lime	"	" "	2195	2260			
Slate	"	Hard	2260	2278			
Lime	"	Hard-Close	2278	2284			
Slate	White	Hard	2284	2315			
Lime	"	Hard-Close	2315	2325			
Slate&Shells	"	Hard-Soft	2325	2370			
5th.Sand 50 Ft.	Sand Wh.	Hard	2370	2385			
Slate&Shells	White	Hard	2385	2452			
30 Ft.Sand	"	Hard-Close	2452	2462			
Slate	"	Hard	2462	2474			
Red Rock	Red	"	2474	2489			
Sand	Gray	Hard-Close	2489	2494			
Red Rock	Pink	Soft	2494	2503			
Gordon Stray	Dark	Hard-Close	2503	2528			
Slate	"	Hard	2528	2533			
Gordon Sand	White	"	2533	2578	Gas	2535'	
Slate	"	Soft	2578	2590			
Slate&Shells	"	Shells	2590	2736			
5th.Sand	Brown	Shelly-Open	2736	2748	Gas	2741'	
Un-recorded			2748	2774			
Total depth.....				2774			



Date June 16th, 1949, 19____

EQUITABLE GAS COMPANY
PITTSBURGH & WEST VA GAS COMPANY, INC.

APPROVED _____

By W. M. Masten (Title) _____ Owner