

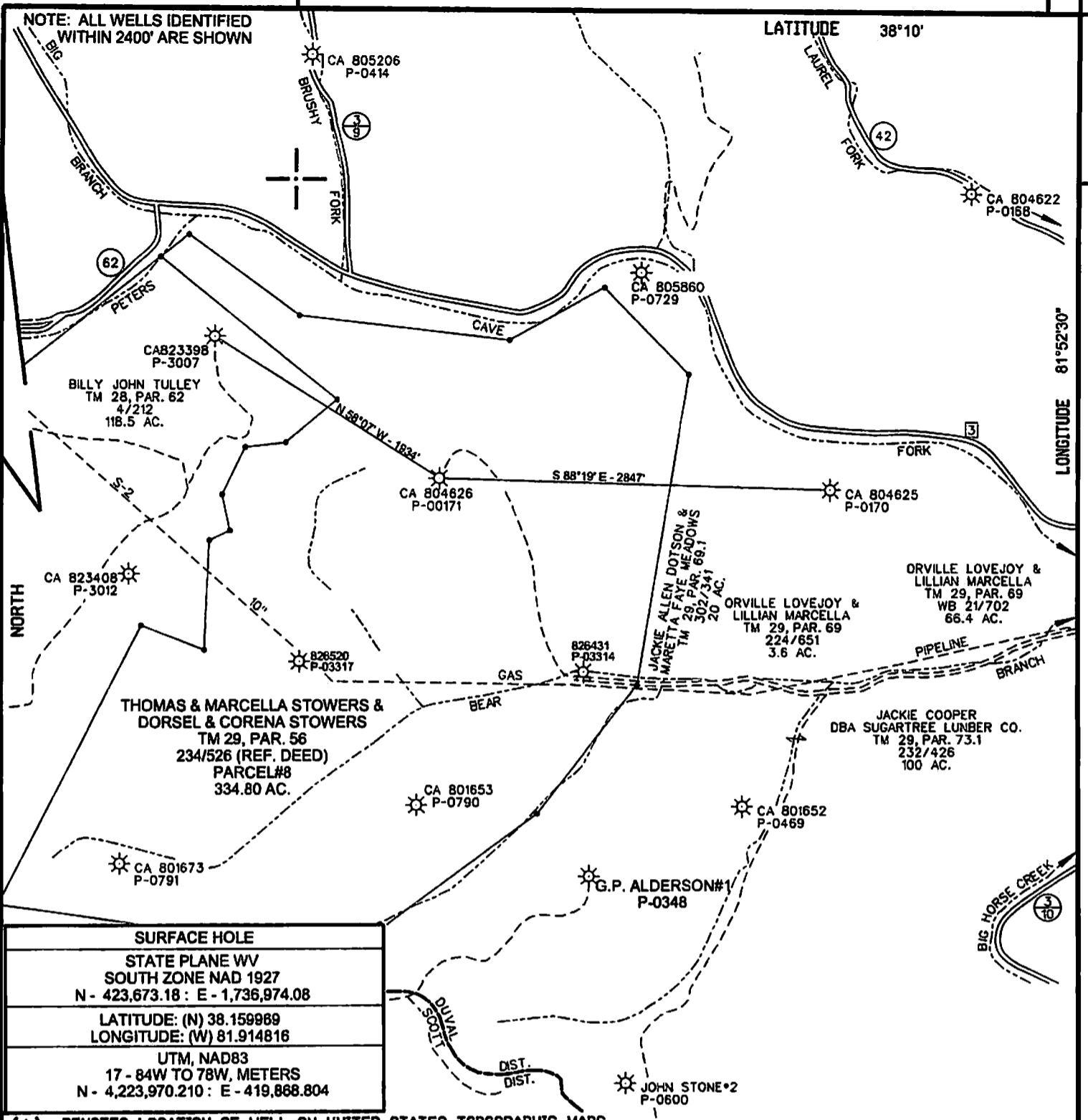
11,405'

LATITUDE 38°10'

LONGITUDE 81°03'25.18"

2,447'

NOTE: ALL WELLS IDENTIFIED WITHIN 2400' ARE SHOWN




<b>SURFACE HOLE</b>
STATE PLANE WV SOUTH ZONE NAD 1927 N - 423,673.18 : E - 1,736,974.08
LATITUDE: (N) 38.159989 LONGITUDE: (W) 81.914816
UTM, NAD83 17 - 84W TO 78W, METERS N - 4,223,970.210 : E - 419,868.804

(+) DENOTES LOCATION OF WELL ON UNITED STATES TOPOGRAPHIC MAPS

FILE NO. CA804626WO.DGN  
 DRAWING NO. CA 804626 WO  
 SCALE 1" = 1000'  
 MINIMUM DEGREE OF ACCURACY 1:200  
 PROVEN SOURCE OF ELEVATION MAPPING GRADE GPS

I THE UNDERSIGNED, HEREBY CERTIFY THAT THIS PLAT IS CORRECT TO THE BEST OF MY KNOWLEDGE AND BELIEF AND SHOWS ALL THE INFORMATION REQUIRED BY LAW AND THE REGULATIONS ISSUED AND PRESCRIBED BY THE DEPARTMENT OF ENVIRONMENTAL PROTECTION.  
 (SIGNED) *Paul E. Miller*  
 R.P.E. \_\_\_\_\_ L.L.S. 647



**STATE OF WEST VIRGINIA**  
 DIVISION OF ENVIRONMENTAL PROTECTION  
 OIL AND GAS DIVISION



DATE MAY 19, 20 14  
 OPERATOR'S WELL NO. 804626  
 API WELL NO. 47 043 00171 W

WELL TYPE: OIL  GAS  LIQUID INJECTION  WASTE DISPOSAL   
 (IF "GAS,") PRODUCTION  STORAGE  DEEP  SHALLOW   
 LOCATION: ELEVATION 1087 WATER SHED BEAR BRANCH OF PETERS CAVE FORK  
 DISTRICT DUVAL COUNTY LINCOLN  
 QUADRANGLE GRIFFITHSVILLE, WV 7.5'

SURFACE OWNER THOMAS & MARCELLA STOWERS - DORSEL & CORENA STOWERS ACREAGE 332.22  
 OIL & GAS ROYALTY OWNER HORSE CREEK LAND & MINING CO. LEASE ACREAGE 10.265  
 LEASE NO. 1-004976-000

PROPOSED WORK: DRILL  CONVERT  DRILL DEEPER  REDRILL  FRACTURE OR  
 STIMULATE  PLUG OFF OLD FORMATION  PERFORATE NEW  
 FORMATION  OTHER PHYSICAL CHANGE IN WELL (SPECIFY) \_\_\_\_\_ WORK OVER

PLUG AND ABANDON  CLEAN OUT AND REPLUG   
 TARGET FORMATION \_\_\_\_\_ ESTIMATED DEPTH \_\_\_\_\_  
 WELL OPERATOR CHESAPEAKE APPALACHIA, L.L.C. DESIGNATED AGENT ERIC B. GILLISPIE  
 ADDRESS PO BOX 18498, OKLAHOMA CITY, OK 73154-0496 ADDRESS P.O. BOX 6070, CHARLESTON, WV 25362

08/15/2014


FORM WV-6

COUNTY NAME

PERMIT

Well 804626 WO

API 47-043-00171 W



RECEIVED  
 Office of Oil and Gas  
 JUL 08 2014  
 WV Department of  
 Environmental Protection

08/15/2014