



Copyright © 2013 by the Government of West Virginia



Diversified Gas & Oil  
 Corporation  
 100 Diversified Way  
 Pikeville KY, 40511

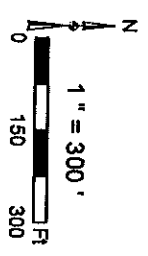
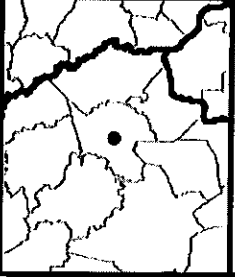
09/29/2023

47-043-00292

Plugging Map

**Legend**

- Well
- Access Road
- ▨ Pits
- Pad
- Public Roads



WW-7  
8-30-06



West Virginia Department of Environmental Protection  
Office of Oil and Gas  
**WELL LOCATION FORM: GPS**

API: 4704300292 WELL NO.: Cummings, Gertie 1

FARM NAME: Homer Cummings

RESPONSIBLE PARTY NAME: Diversified Production, LLC

COUNTY: Lincoln DISTRICT: Union

QUADRANGLE: Hager 7.5'

SURFACE OWNER: Angela Cummings

ROYALTY OWNER: HKCWA, LLC & Morris Morris Johnston & Fitchett

UTM GPS NORTHING: 4225866.06

UTM GPS EASTING: 406880.54 GPS ELEVATION: 770.95'

RECEIVED  
Office of Oil and Gas

SEP 07 2023

WV Department of  
Environmental Protection

The Responsible Party named above has chosen to submit GPS coordinates in lieu of preparing a new well location plat for a plugging permit or assigned API number on the above well. The Office of Oil and Gas will not accept GPS coordinates that do not meet the following requirements:

1. Datum: NAD 1983, Zone: 17 North, Coordinate Units: meters, Altitude: height above mean sea level (MSL) – meters.
2. Accuracy to Datum – 3.05 meters
3. Data Collection Method:

Survey grade GPS  : Post Processed Differential

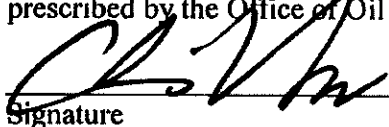
Real-Time Differential

Mapping Grade GPS  : Post Processed Differential

Real-Time Differential

4. Letter size copy of the topography map showing the well location.

I the undersigned, hereby certify this data is correct to the best of my knowledge and belief and shows all the information required by law and the regulations issued and prescribed by the Office of Oil and Gas.

  
Signature

Chris Veazey - Permitting Supervisor  
Title

08/17/23  
Date

09/29/2023