



west virginia department of environmental protection

Office of Oil and Gas
601 57th Street, S.E.
Charleston, WV 25304
(304) 926-0450
fax: (304) 926-0452

Earl Ray Tomblin , Governor
Randy C. Huffman , Cabinet Secretary
www.dep.wv.gov

Friday, October 28, 2016
WELL WORK PERMIT
Vertical / Plugging

HG ENERGY, LLC
5260 DUPONT ROAD

PARKERSBURG, WV 26101

Re: Permit approval for 2
47-043-00820-00-00

This well work permit is evidence of permission granted to perform the specified well work at the location described on the attached pages and located on the attached plat, subject to the provisions of Chapter 22 of the West Virginia Code of 1931, as amended, and all rules and regulations promulgated thereunder, and to any additional specific conditions and provisions outlined in the pages attached hereto. Notification shall be given by the operator to the Oil and Gas Inspector at least 24 hours prior to the construction of roads, locations, and/or pits for any permitted work. In addition, the well operator shall notify the same inspector 24 hours before any actual well work is commenced and prior to running and cementing casing. Spills or emergency discharges must be promptly reported by the operator to 1-800-642-3074 and to the Oil and Gas Inspector.

Please be advised that form WR-35, Well Operators Report of Well Work is to be submitted to this office within 90 days of completion of permitted well work, as should form WR-34 Discharge Monitoring Report within 30 days of discharge of pits, if applicable. Failure to abide by all statutory and regulatory provisions governing all duties and operations hereunder may result in suspension or revocation of this permit and, in addition, may result in civil and/or criminal penalties being imposed upon the operators.

Per 35 CSR 4-5.2.g this permit will expire in two (2) years from the issue date unless permitted well work is commenced. If there are any questions, please feel free to contact me at (304) 926- 0450.

James A. Martin
Chief



Operator's Well Number: 2
Farm Name: BOWMAN, SAMUEL
U.S. WELL NUMBER: 47-043-00820-00-00
Vertical / Plugging
Date Issued: 10/28/2016

Promoting a healthy environment.

10/28/2016

PERMIT CONDITIONS

West Virginia Code §22-6-11 allows the Office of Oil and Gas to place specific conditions upon this permit. Permit conditions have the same effect as law. Failure to adhere to the specified permit conditions may result in enforcement action.

CONDITIONS

1. All pits must be lined with a minimum of 20 mil thickness synthetic liner.
2. In the event of an accident or explosion causing loss of life or serious personal injury in or about the well or while working on the well, the well operator or its contractor shall give notice, stating the particulars of the accident or explosion, to the oil and gas inspector and the Chief within twenty-four (24) hours.
3. Well work activities shall not constitute a hazard to the safety of persons.

1) Date October 3, 2016
2) Operator's
Well No. Samuel Bowman 2 - DNP
3) API Well No. 47-043 - 0820

STATE OF WEST VIRGINIA
DEPARTMENT OF ENVIRONMENTAL PROTECTION
OFFICE OF OIL AND GAS

APPLICATION FOR A PERMIT TO PLUG AND ABANDON

4) Well Type: Oil / Gas / Liquid injection ___ / Waste disposal ___ /
(If "Gas, Production ___ or Underground storage ___) Deep ___ / Shallow

5) Location: Elevation 1022' Watershed Hayzlett Fork
District Duval County Lincoln Quadrangle Garrett's Bend 7.5'

6) Well Operator HG Energy, LLC 7) Designated Agent Diane White
Address 5260 Dupont Road Address 5260 Dupont Road
Parkersburg, WV 26101 Parkersburg, WV 26101

8) Oil and Gas Inspector to be notified Name Jeffrey L. Smith
Address 5349 Karen Circle - Apt. 2101
Cross Lanes, WV 25313
9) Plugging Contractor Name **To Be Determined Upon Approval of Permit
Address _____

10) Work Order: The work order for the manner of plugging this well is as follows:

**** See Attached Sheet ****

Notification must be given to the district oil and gas inspector 24 hours before permitted work can commence.

Work order approved by inspector Jeffrey Smith Date 10-5-16

RECEIVED
Office of Oil and Gas
OCT 14 2016
WV Department of
Environmental Protection
10/28/2016

WW-4B - Conti
Rev. 2/01

- 1) Date: October 3, 2016
- 2) Operator's Well Number
Samuel Bowman 2 - DNP
- 3) API Well No: 47 - 043 - 0820
State County Permit

STATE OF WEST VIRGINIA
DEPARTMENT OF ENVIRONMENTAL PROTECTION
OFFICE OF OIL AND GAS

APPLICATION FOR A PERMIT TO PLUG AND ABANDON

- 4) WELL TYPE: Oil x Gas x Liquid Injection Waste Disposal
(If "Gas", Production Underground Storage) Deep Shallow x
- 5) LOCATION: Elevation: 1022' Watershed: Hayzlett Fork
District: Duval County: Lincoln Quadrangle Garrett's Bend 7.5'
- 6) WELL OPERATOR: HG Energy, LLC 494497948
Address 5260 Dupont Road
 Parkersburg, WV 26101
- 7) DESIGNATED AGENT Diane White
Address 5260 Dupont Road
 Parkersburg, WV 26101
- 8) OIL & GAS INSPECTOR TO BE NOTIFIED
Name Jeffery L. Smith
Address 5349 Karen Circle, Apt. # 2101
 Cross Lanes, WV 25313
- 9) PLUGGING CONTRACTOR
Name To Be Determined Upon Approval of Permit
Address

10) WORK ORDER: The work order for the manner of plugging this well is as follows:

TD- 2,520'

Manners of plugging;

Plug #1 - 2450' - 2350'

Located above highest perforation

Perforate 1 shot every 10' (2450' - 2350')

Plug # 2 - 1450' - 1350'

Located above the salt sand

Perforate 1 shot every 10' (1450' - 1350')

Plug #3 - 1075' - 750'

Free point, part and pull 6 5/8" casing at approx 800'

Perforate through elevation and 8 1/4" casing shoe 1 shot every 10' (1075' - 800')

Plug #3 is to cover 6 5/8" casing stub, estimated at 800'

Plug #4 - 450' - 350'

Located at 8 1/4" casing stub and fresh water

Perforate 1 shot every 10' if 6 5/8" casing is present

Plug #5 - 100' - 0'

Surface



Recover all possible casing. If casing can not be recovered, perforate for plug placement.

Monument -

6" minimum diameter metal pipe

30" above surface

10' in well below surface

Sealed with cement

API identification (1/2") height numbering

6% Gel between all plugs

RECEIVED
Office of Oil and Gas
OCT 14 2016
WV Department of
Environmental Protection
10/28/2016

Well: Samuel Bowman (D&P) #2
 API - 47-043-0820
 Elevation: 1022'

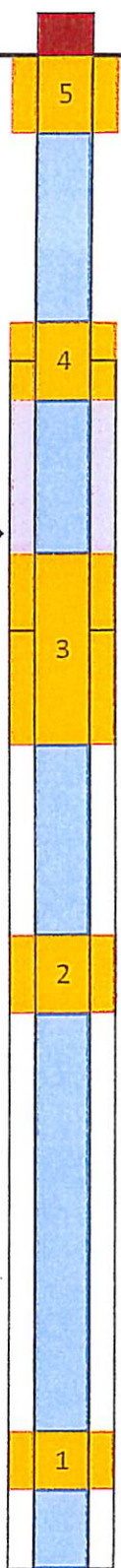
Monument to extend 30" above surface. 10' into well. 6" min metal pipe, sealed with cement. API i.D.

Casing Information		
Size	Depth	Weight
8 1/4"	497'-863'	28#/ft.
6 5/8"	2131'	24#/ft.

Freepoint Cut and Pull Casing	
Size	Approx. Depth
6 5/8"	800'

Cement Plugs		
NO.	Bottom	Top
1	2450	2350
2	1450	1350
3	1075	750
4	450	350
5	100	0

8 1/4" Casing 863' - 497'



← Perforate 1075' - 800' for plug #3

TS

← Perforate 1450' - 1350' for plug #2

← Perforate 2450' - 2350' for plug #1

← Highest Perforation 2504'

Plugged Back TD 2520'

RECEIVED
 Office of Oil and Gas
 OCT 14 2016
 WV Department of
 Environmental Protection
 10/28/2016

WEST VIRGINIA DEPARTMENT OF MINES
OIL & GAS DIVISION
WELL RECORD

47-043-0820

Permit No. Lin 820
St. Albans Quad.
Company Cambridge Gas Company
Address Harvard Gas Company, Chas., W. Va. 10 20 20
Farm Samuel Bowman, Acres 147 8 863 497
Location 6 5/8 2131 2131
Well No. 2 Elev. 1021.9 2 2518 2518
District Duval Lincoln County
Surface No coal
Mineral D.W. Webb et al
Commenced Jan. 1, 1948
Completed June 19, 1948
Date shot 3-25-48 Depth 2489 to 2504
Oil Well

Clay	0	20
Sandy Lime	20	50
Slate White	50	150
Red Rock	150	172
Slate White	172	400
Sandy Lime	400	550
Sand White	550	610
Slate White	610	625
White Sand	625	760
Slate & Shells	760	873
Sandy Lime	873	1000
Slate & Shells	1000	1175
Salt Sand	1175	1210
Dark Slate	1210	1225
White Sand	1225	1400
Break	1400	1405
Salt Sand	1405	1760
Slate & Shells	1760	1798
Little Lime	1798	1822
Pencil Cave	1822	1832
Big Lime	1832	2013
Injun Gray	2013	2062
Slate & Shells	2062	2090
Lime Shell	2090	2110
Slate White	2110	2118
Big Shell	2118	2200
Slate & Shells	2200	2420
Oil Shell	2420	2445
White Slate	2445	2458
Shell Brown	2458	2466
Brown Shale	2466	2506
Berea	2506	2512
Shell	2512	2548
Slate	2548	2558
Shell	2558	2612
Slate	2612	2624
Slate & Shells	2624	3660
Brown Shale	3660	3700
Slate	3700	3795
Brown Shale	3795	3815
Slate	3815	3890
Brown Shale	3890	3925
Slate	3925	3940
Brown Shale	3940	4080
White Slate	4080	4125
S. D.	4125	4125

DEC 14 1948

Handwritten signature/initials

STATE OF WEST VIRGINIA
DEPARTMENT OF MINES
OIL AND GAS DIVISION
CHARLESTON
WELL LOCATION MAP
FILE NO. LIN 820

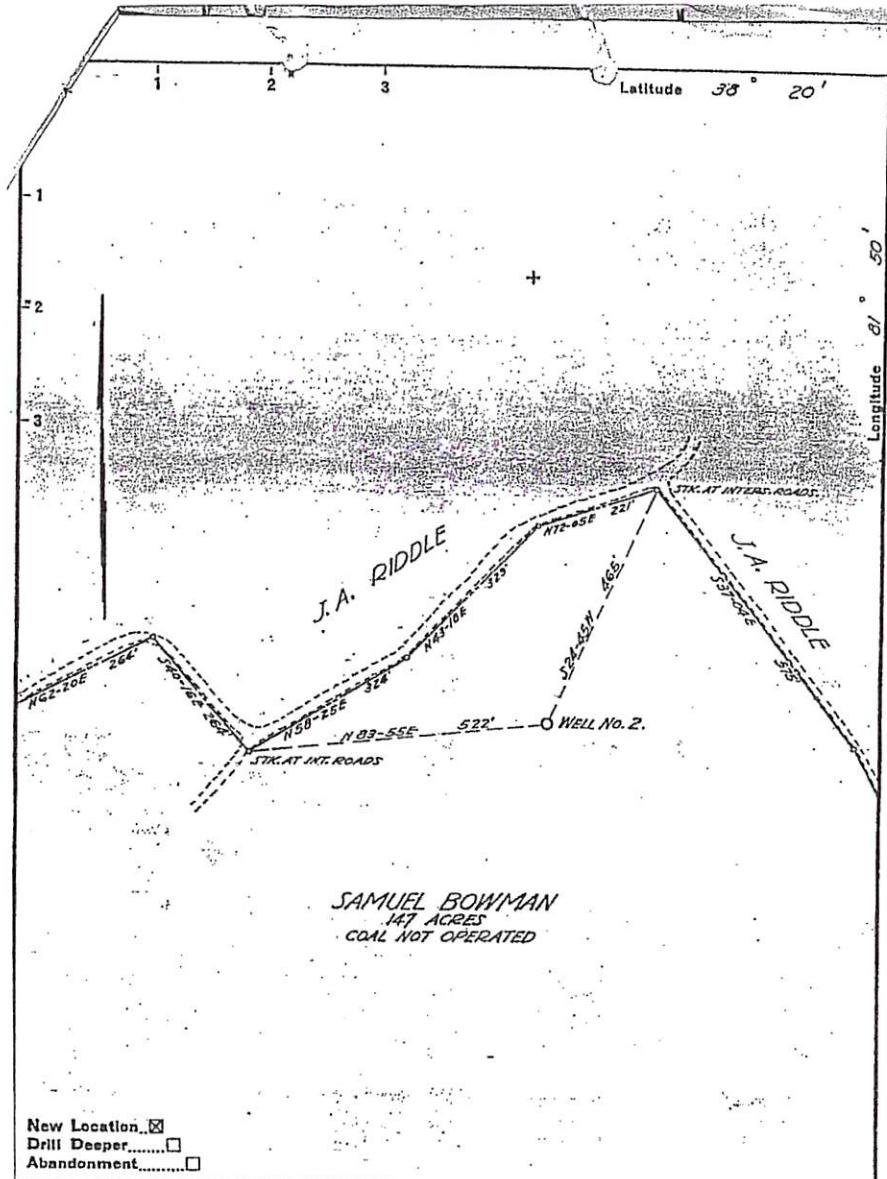
This well was not shot in the shale, a bridge was set in the hole at 2590' and the hole was filled solid to 2520'. The drilling tools were run on this bridge until it was perfectly solid. The hole and logs were taken and compared with the original logs as shown.

Engineer's Registration No. _____
Date _____
File No. _____
Scale _____

DUEL BOWMAN No. 2 - CAMBRIDGE GAS CO. - LIN 820
HARVARD GAS CO. -

RECEIVED
Office of Oil and Gas
OCT 14 2015
WV Department of
Environmental Protection

4300820P



New Location
 Drill Deeper
 Abandonment

HARVARD GAS CO. &
 Company CAMBRIDGE GAS CO
 Address CHARLESTON-W. VA.
 Farm SAMUEL BOWMAN
 Tract _____ Acres 147 Leaso No. _____
 Well (Farm) No. 2 Serial No. _____
 Elevation (Spirit Level) 1021 B
 Quadrangle ST. ALBANS-S
 County LINCOLN District DUAL
 Engineer John H. Brewster
 Engineer's Registration No. 1442
 File No. _____ Drawing No. _____
 Date DEC. 15 1947 Scale 1" = 200'

STATE OF WEST VIRGINIA
 DEPARTMENT OF MINES
 OIL AND GAS DIVISION
 CHARLESTON
WELL LOCATION MAP
 FILE NO. Lin-820

+ Denotes location of well on United States
 Topographic Maps, scale 1 to 62,500, lat-
 itude and longitude lines being represented
 by border lines as shown.
 - Denotes one inch spaces on border line
 of original tracing.

RECEIVED
 Office of Oil and Gas
 OCT 14 2015
 W.V. Department of
 Environmental Protection

43 00820 P

WW-4A
Revised 6-07

1) Date: October 3, 2016
2) Operator's Well Number
Samuel Bowman 2 - DNP
3) API Well No.: 47 - 043 - 0820

STATE OF WEST VIRGINIA
DEPARTMENT OF ENVIRONMENTAL PROTECTION, OFFICE OF OIL AND GAS
NOTICE OF APPLICATION TO PLUG AND ABANDON A WELL

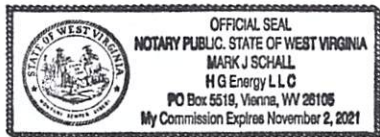
4) Surface Owner(s) to be served:	5) (a) Coal Operator
(a) Name <u>Floyd & Mary Dolin, Jr.</u>	Name <u>NA</u>
Address <u>2220 Falls Creek Road</u>	Address _____
<u>Tornado, WV 25202</u>	_____
(b) Name _____	(b) Coal Owner(s) with Declaration
Address _____	Name <u>NA</u>
_____	Address _____
(c) Name _____	Name _____
Address _____	Address _____
_____	_____
6) Inspector <u>Jeffery L. Smith</u>	(c) Coal Lessee with Declaration
Address <u>5349 Karen Circle - Apt 2101</u>	Name <u>NA</u>
<u>Cross Lanes, WV 25313</u>	Address _____
Telephone _____	_____

TO THE PERSONS NAMED ABOVE: You should have received this Form and the following documents:

- (1) The application to Plug and Abandon a Well on Form WW-4B, which sets out the parties involved in the work and describes the well its and the plugging work order; and
- (2) The plat (surveyor's map) showing the well location on Form WW-6.

The reason you received these documents is that you have rights regarding the application which are summarized in the instructions on the reverses side. However, you are not required to take any action at all.

Take notice that under Chapter 22-6 of the West Virginia Code, the undersigned well operator proposes to file or has filed this Notice and Application and accompanying documents for a permit to plug and abandon a well with the Chief of the Office of Oil and Gas, West Virginia Department of Environmental Protection, with respect to the well at the location described on the attached Application and depicted on the attached Form WW-6. Copies of this Notice, the Application, and the plat have been mailed by registered or certified mail or delivered by hand to the person(s) named above (or by publication in certain circumstances) on or before the day of mailing or delivery to the Chief.



Well Operator HG Energy, LLC
 By: Diane White *Diane White*
 Its: Agent
 Address 5260 Dupont Road
Parkersburg, WV 26101
 Telephone 304-420-1119

Subscribed and sworn before me this 3rd day of October 2016
[Signature]
Notary Public
My Commission Expires 11-2-2021

Oil and Gas Privacy Notice

The Office of Oil and Gas processes your personal information, such as name, address and phone number, as a part of our regulatory duties. Your personal information may be disclosed to other State agencies or third parties in the normal course of business or as needed to comply with statutory or regulatory requirements, including Freedom of Information Act requests. Our office will appropriately secure your personal information. If you have any questions about our use of your personal information, please contact DEP's Chief Privacy Officer at depprivacyoffier@wv.gov.

RECEIVED
Office of Oil and Gas
WV Department of
Environmental Protection
10/28/2016

WW-9
(5/16)

API Number 47 - 043 - 0820
Operator's Well No. _____

STATE OF WEST VIRGINIA
DEPARTMENT OF ENVIRONMENTAL PROTECTION
OFFICE OF OIL AND GAS
FLUIDS/ CUTTINGS DISPOSAL & RECLAMATION PLAN

Operator Name HG Energy, LLC OP Code 494497948

Watershed (HUC 10) Hayzlett Fork Quadrangle Garrett's Bend 7.5'

Do you anticipate using more than 5,000 bbls of water to complete the proposed well work? Yes No

Will a pit be used? Yes No

If so, please describe anticipated pit waste: NA

Will a synthetic liner be used in the pit? Yes No If so, what ml.? _____

Proposed Disposal Method For Treated Pit Wastes:

- Land Application (if selected provide a completed form WW-9-GPP)
- Underground Injection (UIC Permit Number _____)
- Reuse (at API Number _____)
- Off Site Disposal (Supply form WW-9 for disposal location)
- Other (Explain Any fluids encountered will be hauled for disposal at an authorized disposal site)

ANY WELL EFFLUENT WILL BE CONTAINED IN TANKS BEFORE HAULED FOR DISPOSAL.
gmm

Will closed loop system be used? If so, describe: NA

Drilling medium anticipated for this well (vertical and horizontal)? Air, freshwater, oil based, etc. NA

-If oil based, what type? Synthetic, petroleum, etc. NA

Additives to be used in drilling medium? NA

Drill cuttings disposal method? Leave in pit, landfill, removed offsite, etc. NA

-If left in pit and plan to solidify what medium will be used? (cement, lime, sawdust) NA

-Landfill or offsite name/permit number? _____

Permittee shall provide written notice to the Office of Oil and Gas of any load of drill cuttings or associated waste rejected at any West Virginia solid waste facility. The notice shall be provided within 24 hours of rejection and the permittee shall also disclose where it was properly disposed.

I certify that I understand and agree to the terms and conditions of the GENERAL WATER POLLUTION PERMIT issued on April 1, 2016, by the Office of Oil and Gas of the West Virginia Department of Environmental Protection. I understand that the provisions of the permit are enforceable by law. Violations of any term or condition of the general permit and/or other applicable law or regulation can lead to enforcement action.

I certify under penalty of law that I have personally examined and am familiar with the information submitted on this application form and all attachments thereto and that, based on my inquiry of those individuals immediately responsible for obtaining the information, I believe that the information is true, accurate, and complete. I am aware that there are significant penalties for submitting false information, including the possibility of fine or imprisonment.

Company Official Signature Diane White

Company Official (Typed Name) Diane White

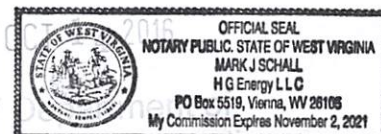
Company Official Title Agent

Subscribed and sworn before me this 3rd day of October, 2016

[Handwritten Signature]

Notary Public

My commission expires 11-2-2021



10/28/2016

Proposed Revegetation Treatment: Acres Disturbed 0.6 Prevegetation pH _____

Lime 3 Tons/acre or to correct to pH 6.5

Fertilizer type 10-20-20

Fertilizer amount 500 lbs/acre

Mulch Straw 2 Tons/acre

Seed Mixtures

Temporary		Permanent	
Seed Type	lbs/acre	Seed Type	lbs/acre
Tall Fescue	40	Tall Fescue	40
Ladino Clover	5	Ladino Clover	5

(JS)

**** Sediment Control Will Be In Place At All Times ****

Attach:

Maps(s) of road, location, pit and proposed area for land application (unless engineered plans including this info have been provided). If water from the pit will be land applied, provide water volume, include dimensions (L, W, D) of the pit, and dimensions (L, W), and area in acres, of the land application area.

Photocopied section of involved 7.5' topographic sheet.

Plan Approved by: Jeffrey Smith

Comments: All sediment control to be removed prior to release

Title: Oil & Gas Inspector

Date: 10-5-16

Field Reviewed? Yes No

RECEIVED
Office of Oil and Gas
OCT 14 2016
WV Department of
Environmental Protection
10/28/2016

STATE OF WEST VIRGINIA
DEPARTMENT OF ENVIRONMENTAL PROTECTION
OFFICE OF OIL AND GAS
GROUNDWATER PROTECTION PLAN

Operator Name: HG Energy, LLC
Watershed (HUC 10): Hayzlett Fork Quad: Garrett's Bend 7.5"
Farm Name: _____

1. List the procedures used for the treatment and discharge of fluids. Include a list of all operations that could contaminate the groundwater.

NA

2. Describe procedures and equipment used to protect groundwater quality from the list of potential contaminant sources above.

NA

3. List the closest water body, distance to closest water body, and distance from closest Well Head Protection Area to the discharge area.

NA

4. Summarize all activities at your facility that are already regulated for groundwater protection.

NA

5. Discuss any existing groundwater quality data for your facility or an adjacent property.

OCT 26 2016

NA

6. Provide a statement that no waste material will be used for deicing or fill material on the property.

NA

7. Describe the groundwater protection instruction and training to be provided to the employees. Job procedures shall provide direction on how to prevent groundwater contamination.

NA

8. Provide provisions and frequency for inspections of all GPP elements and equipment.

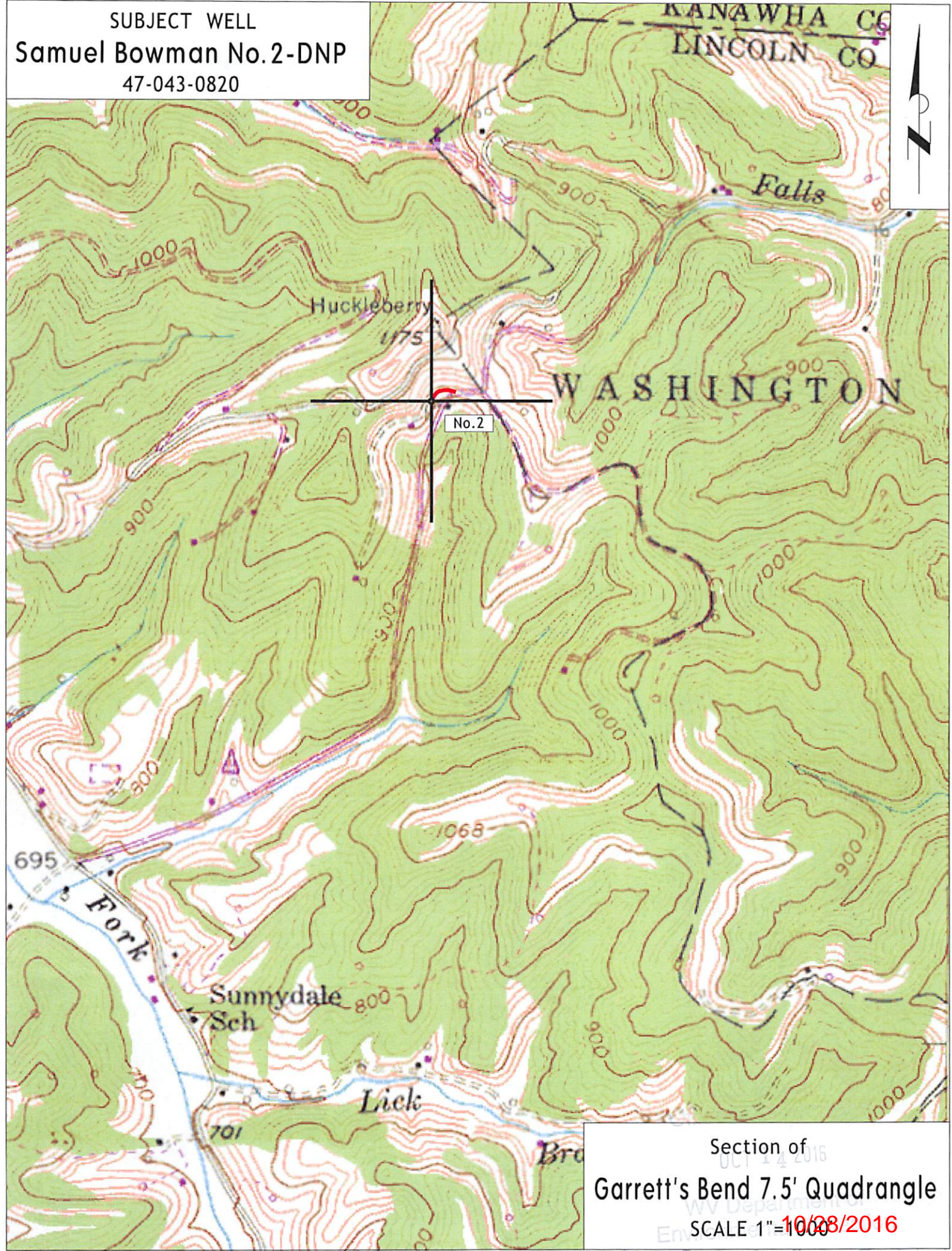
NA

Signature: Jeffrey Smith DCW

Date: 10-5-16

RECEIVED
Office of Oil and Gas
OCT 14 2016
WV Department of
Environmental Protection
10/28/2016

SUBJECT WELL
Samuel Bowman No.2-DNP
47-043-0820



Section of
Garrett's Bend 7.5' Quadrangle
SCALE 1"=1000'
10/28/2016

WW-7
5-02West Virginia Department of Environmental Protection
Office of Oil & Gas**WELL LOCATION FORM: GPS**API: 47- 043 - 0820 WELL NO: 2-DNPFARM NAME: Samuel Bowman No.2-DNPRESPONSIBLE PARTY NAME: H.G. Energy, LLCCOUNTY: Lincoln DISTRICT: DuvalQUADRANGLE: Garrett's Bend 7.5'SURFACE OWNER: Floyd & Mary Dolin Jr.ROYALTY OWNER: HG Energy, LLCUTM GPS NORTHING: 4,240,166 (NAD 83)UTM GPS EASTING: 422,199 (NAD 83) GPS ELEVATION: 310 m.

The Responsible Party named above has chosen to submit GPS coordinates in lieu of preparing a new well location plat for a plugging permit on the above well. The Office of Oil & Gas will not accept GPS coordinates that do not meet the following requirements:

1. Datum: NAD 1983, Zone:17 North, Coordinate Units: meters, Altitude: height above mean sea level (MSL) - meters.
2. Accuracy to Datum - 3.05 meters
3. Data Collection Method:

Survey Grade GPS	<input type="checkbox"/>	Post Processed Differential	<input type="checkbox"/>
		Real-Time Differential	<input type="checkbox"/>
Mapping Grade GPS	<input checked="" type="checkbox"/>	Post Processed Differential	<input checked="" type="checkbox"/>
		Real-Time Differential	<input type="checkbox"/>

I the undersigned, hereby certify this data is correct to the best of my knowledge and belief and shows all the information required by law and the regulations issued and prescribed by the Office of Oil and Gas.

Diane White Diane C. White
Signature

Designated Agent
Title

September 30, 2016
Date

OCT 20 2016

10/28/2016