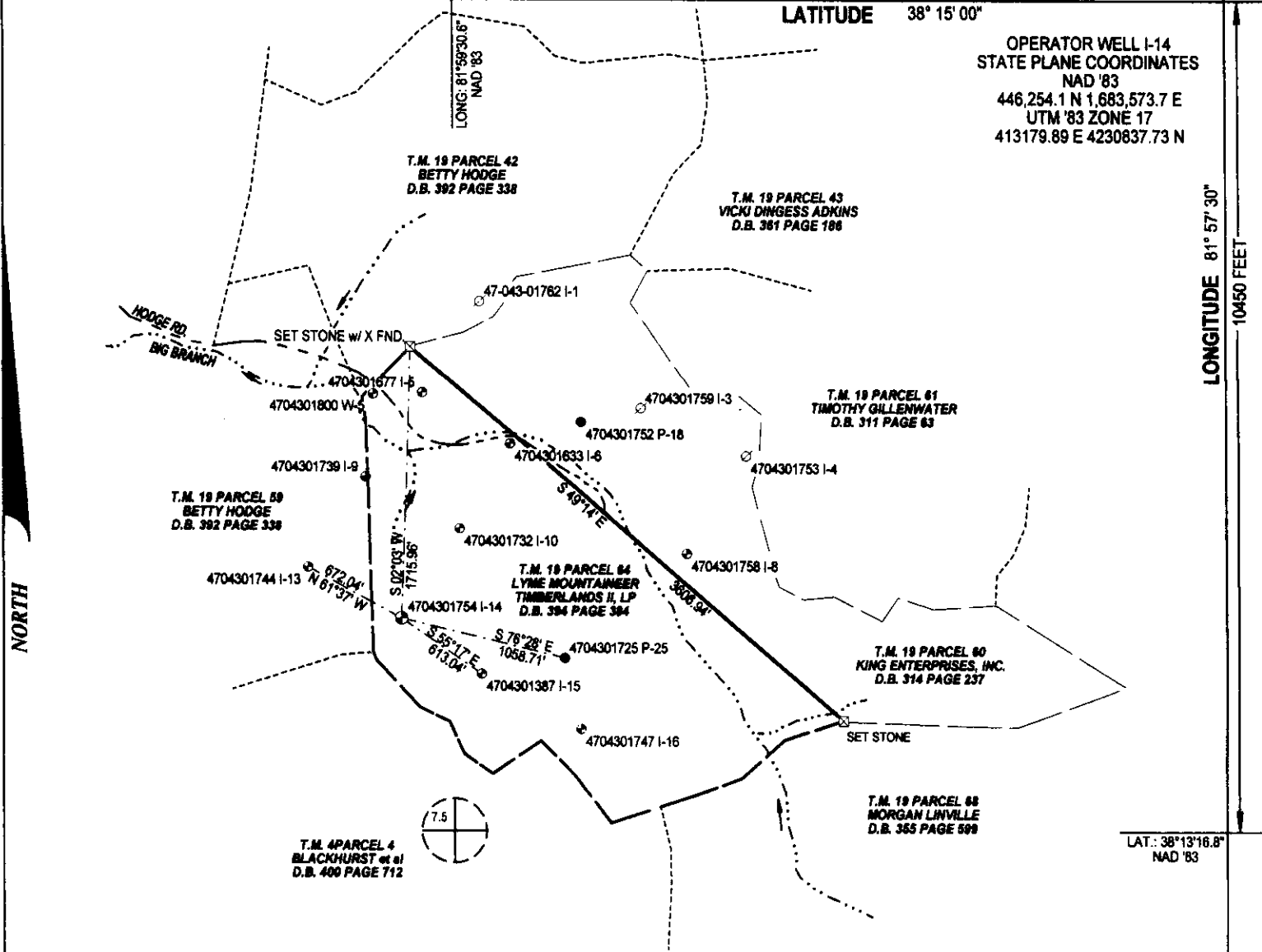


4704301754

9800 FEET

LATITUDE 38° 15' 00"

OPERATOR WELL I-14
STATE PLANE COORDINATES
NAD '83
446,254.1 N 1,683,573.7 E
UTM '83 ZONE 17
413179.89 E 4230837.73 N



LONGITUDE 81° 57' 30"

LAT.: 38°13'16.8" NAD '83

SURVEY NOTES

TIES TO WELLS AND CORNERS ARE BASED ON GRID NORTH FOR THE WV STATE PLANE COORDINATE SYSTEM SOUTH ZONE NAD '83.

SURFACE OWNER AND ADJOINER INFO OBTAINED FROM THE LINCOLN CO. ASSESSORS AND COUNTY CLERKS OFFICES JANUARY 2023.


WELL LAT / LONG. ESTABLISHED BY DGPS (SURVEY GRADE).

(+) DENOTES LOCATION OF WELL ON UNITED STATES TOPOGRAPHIC MAPS

FILE NO. 4704301754 I-14
DRAWING NO. 2
SCALE 1"=1000'
MINIMUM DEGREE OF ACCURACY 1:200
PROVEN SOURCE OF ELEVATION TRIMBLE GPS

I THE UNDERSIGNED, HEREBY CERTIFY THAT THIS PLAT IS CORRECT TO THE BEST OF MY KNOWLEDGE AND BELIEF AND SHOWS ALL THE INFORMATION REQUIRED BY LAW AND THE REGULATIONS ISSUED AND PRESCRIBED BY THE OFFICE OF OIL AND GAS, DEPARTMENT OF ENVIRONMENTAL PROTECTION.

(SIGNED) *Diane K. Bowers*
R.P.E. P.S. 1995



STATE OF WEST VIRGINIA
DIVISION OF ENVIRONMENTAL PROTECTION
OFFICE OF OIL AND GAS

DATE JANUARY 30, 2023

OPERATOR'S WELL NO. I-14
API WELL NO. 47 - 043 - 01754
STATE COUNTY PERMIT NO.

WELL TYPE: OIL GAS LIQUID INJECTION ✓ WASTE DISPOSAL
(IF "GAS") PRODUCTION STORAGE DEEP SHALLOW ✓

LOCATION: ELEVATION 978.9 WATER SHED BIG BRANCH OF SUGARTREE FORK
DISTRICT DUVAL DISTRICT COUNTY LINCOLN COUNTY
QUADRANGLE GRIFFITHSVILLE WV 7.5

SURFACE OWNER LYME MOUNTAINEER TIMBERLANDS II LP ACREAGE 100 ACRES
OIL & GAS ROYALTY OWNER SAME ACREAGE 100 ACRES
LEASE NUMBER

PROPOSED WELL WORK: DRILL CONVERT DRILL DEEPER REDRILL FRACTURE OR STIMULATE
PLUG OFF OLD FORMATION PERFORATE NEW FORMATION OTHER PHYSICAL CHANGE IN WELL (SPECIFY)
PLUG & ABANDON ✓ CLEAN OUT AND REPLUG

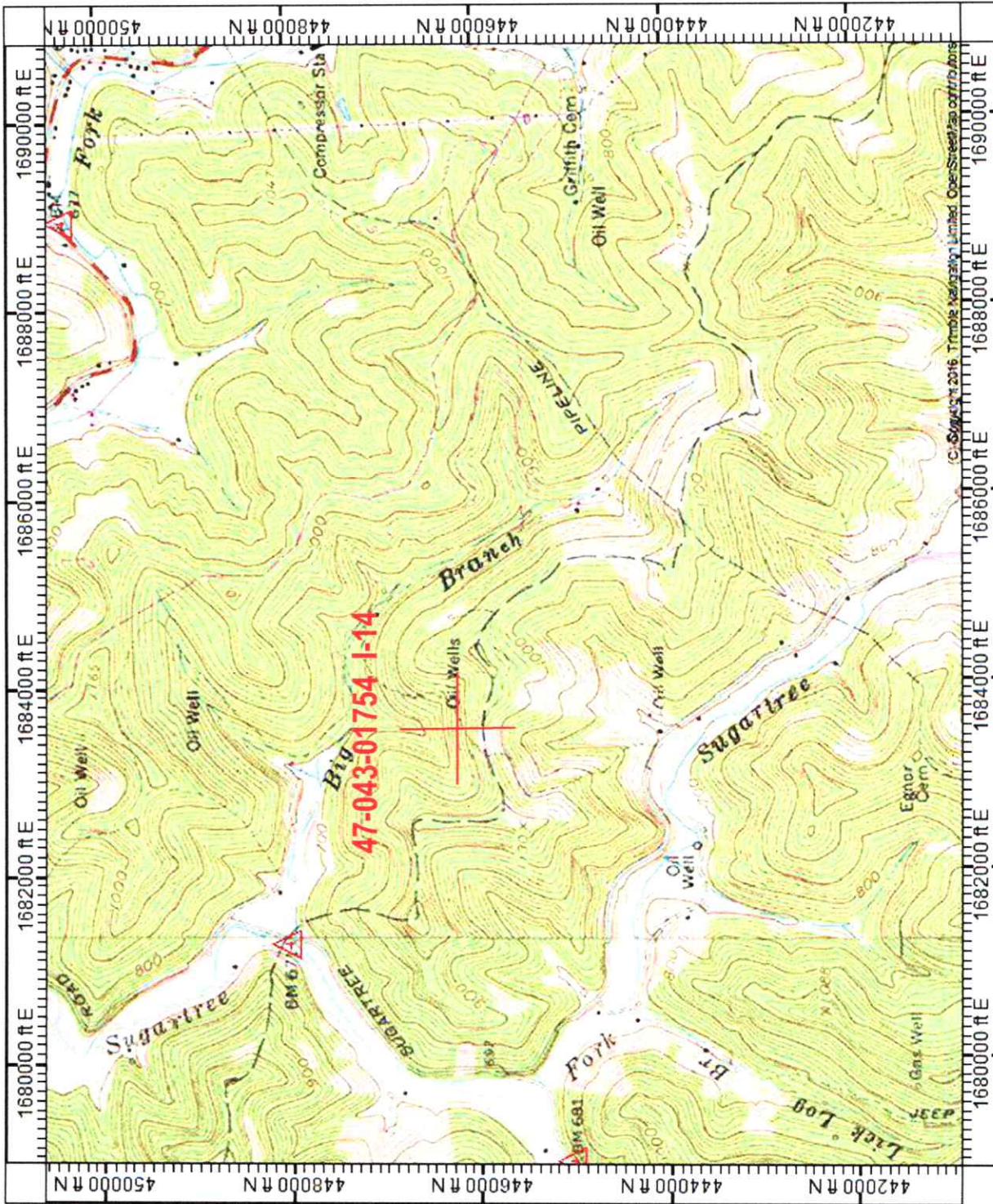
TARGET FORMATION BEREA SAND ESTIMATED DEPTH 2545'

WELL OPERATOR UNKNOWN DEP PAID PLUGGING CONTRACT DESIGNATED AGENT JASON HARMON

ADDRESS 601 57th STREET SE ADDRESS 601 57th STREET SE
CHARLESTON WV 25304 CHARLESTON WV 25304

COUNTY NAME PERMIT

4704301754



RECEIVED
Office of Oil and Gas

FEB 07 2023

WV Department of
Environmental Protection

03/03/2023