

SURVEY NOTES

TIES TO WELLS AND CORNERS ARE BASED ON GRID NORTH FOR THE WV STATE PLANE COORDINATE SYSTEM SOUTH ZONE NAD '83.
 SURFACE OWNER AND ADJOINER INFO OBTAINED FROM THE LINCOLN CO. ASSESSORS AND COUNTY CLERK'S OFFICES, JANUARY 2023.
 WELL LAT/LONG ESTABLISHED BY DGPS (SURVEY GRADE).

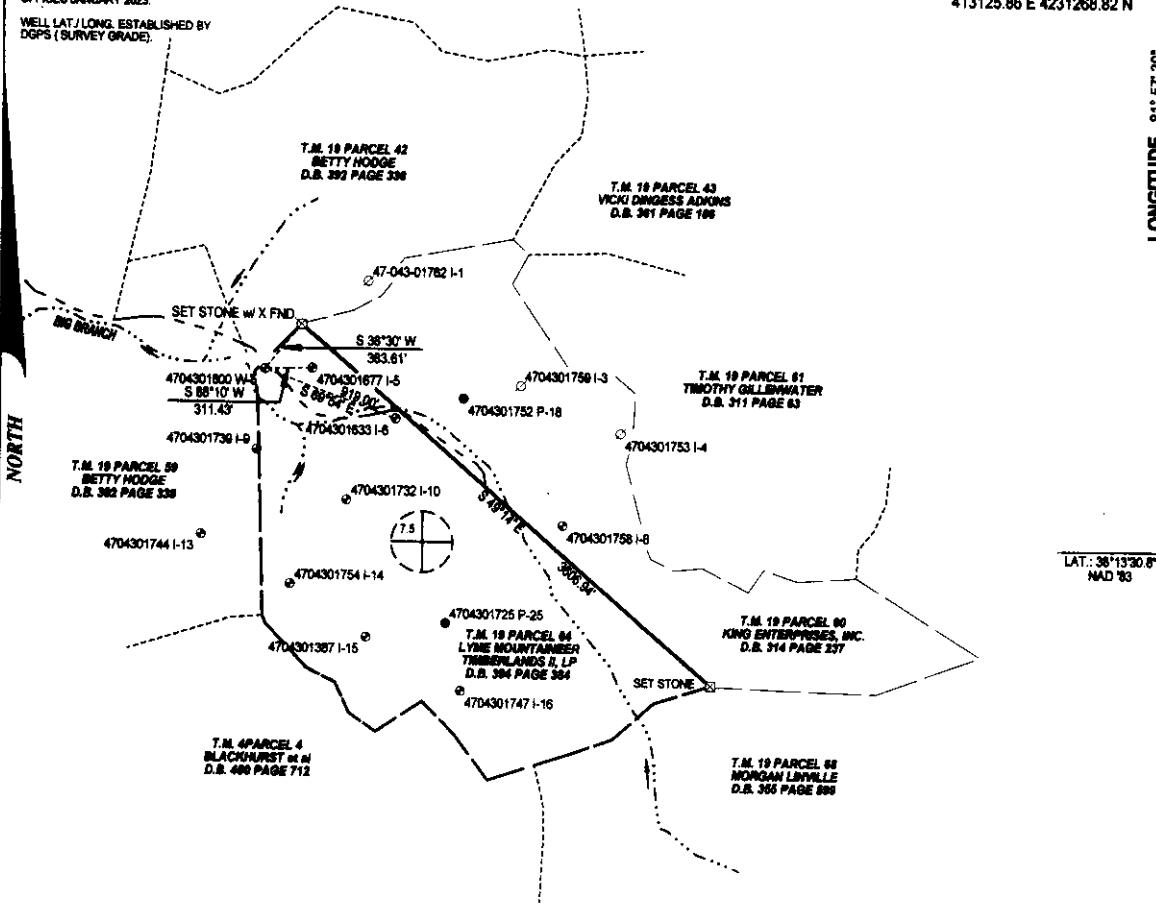
9810 FEET
 LATITUDE 38° 15' 00"

47-0430-1800

OPERATOR WELL W-5
 STATE PLANE COORDINATES
 NAD '83
 447,868.8 N 1,683,396.3 E
 UTM '83 ZONE 17
 413125.86 E 4231268.82 N

LONG: 81° 57' 30" NAD '83


LONGITUDE 81° 57' 30"
 8620 FEET



(+) DENOTES LOCATION OF WELL ON UNITED STATES TOPOGRAPHIC MAPS

FILE NO. 4704301800 W-5
 DRAWING NO. 2
 SCALE 1"=1000'
 MINIMUM DEGREE OF ACCURACY 1:200
 PROVEN SOURCE OF ELEVATION TRIMBLE GPS

I THE UNDERSIGNED, HEREBY CERTIFY THAT THIS PLAT IS CORRECT TO THE BEST OF MY KNOWLEDGE AND BELIEF AND SHOWS ALL THE INFORMATION REQUIRED BY LAW AND THE REGULATIONS ISSUED AND PRESCRIBED BY THE OFFICE OF OIL AND GAS, DEPARTMENT OF ENVIRONMENTAL PROTECTION.



(SIGNED) *[Signature]*

R.P.E. P.S. 1995

STATE OF WEST VIRGINIA
 DIVISION OF ENVIRONMENTAL PROTECTION
 OFFICE OF OIL AND GAS



DATE JANUARY 30, 2023

OPERATOR'S WELL NO. W-5

WELL TYPE: OIL GAS LIQUID INJECTION WASTE DISPOSAL
 (IF "GAS") PRODUCTION STORAGE DEEP SHALLOW

API WELL NO. 47-043-01800
 STATE COUNTY PERMIT NO.

LOCATION: ELEVATION 735.6' WATER SHED BIG BRANCH OF SUGARTREE FORK
 DISTRICT DUVAL DISTRICT COUNTY LINCOLN COUNTY
 QUADRANGLE GRIFFITHSVILLE WV 7.5

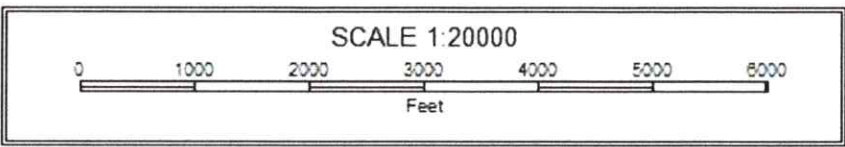
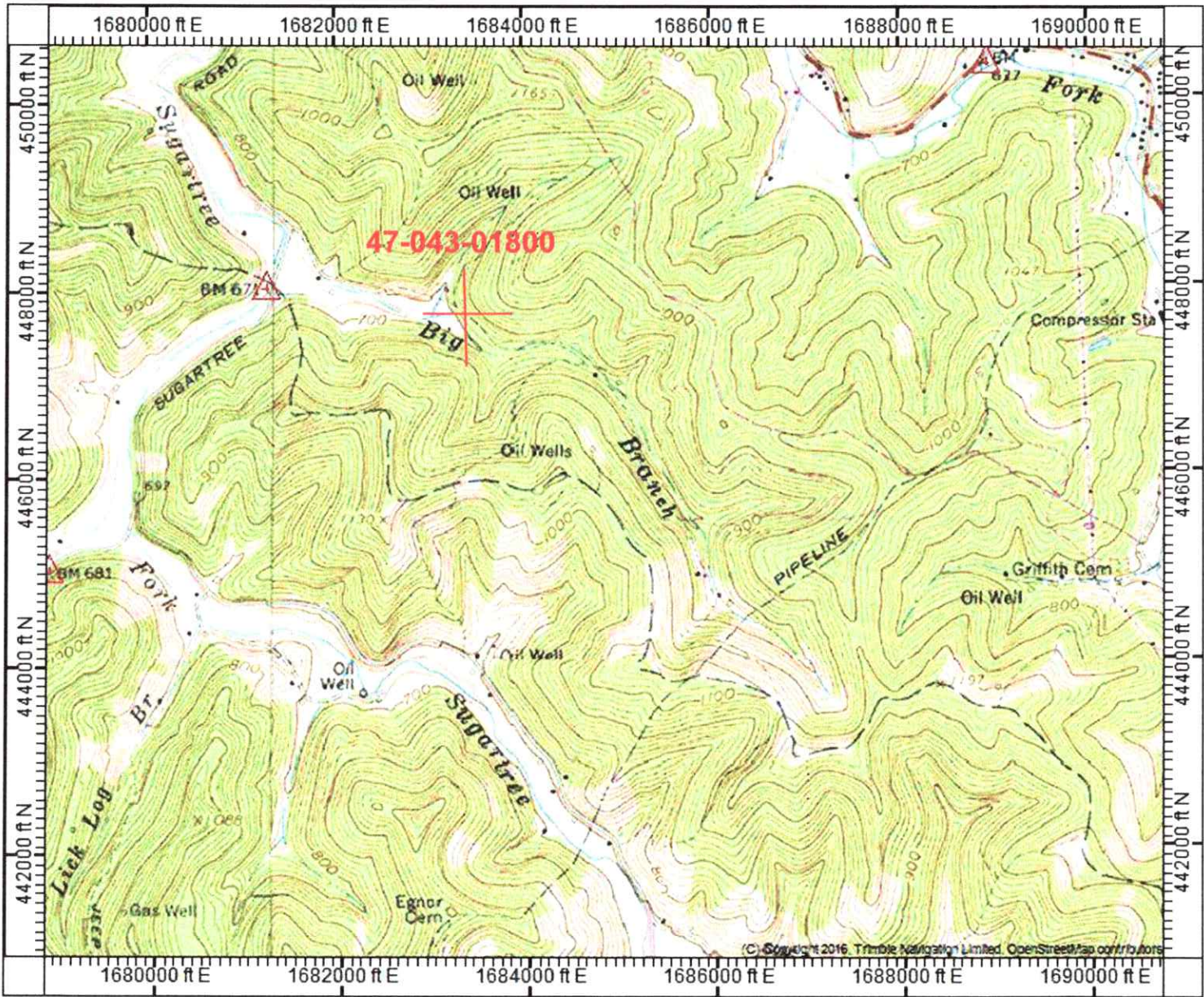
SURFACE OWNER LYME MOUNTAINEER TIMBERLANDS II LP ACREAGE 100 ACRES
 OIL & GAS ROYALTY OWNER SAME ACREAGE 100 ACRES

PROPOSED WELL WORK: DRILL CONVERT DRILL DEEPER REDRILL FRACTURE OR STIMULATE
 PLUG OFF OLD FORMATION PERFORATE NEW FORMATION OTHER PHYSICAL CHANGE IN WELL (SPECIFY)
 PLUG & ABANDON CLEAN OUT AND REPLUG

TARGET FORMATION BEREA SAND ESTIMATED DEPTH 2225'

WELL OPERATOR UNKNOWN DEP PAID PLUGGING DESIGNATED AGENT JASON HARMON
 ADDRESS 601 57th STREET SE CHARLESTON WV 26304 ADDRESS 601 57th STREET SE CHARLESTON WV 26304

COUNTY NAME PERMIT



RECEIVED
 Office of Oil and Gas
FEB 02 2023
 WV Department of
 Environmental Protection

4704301800