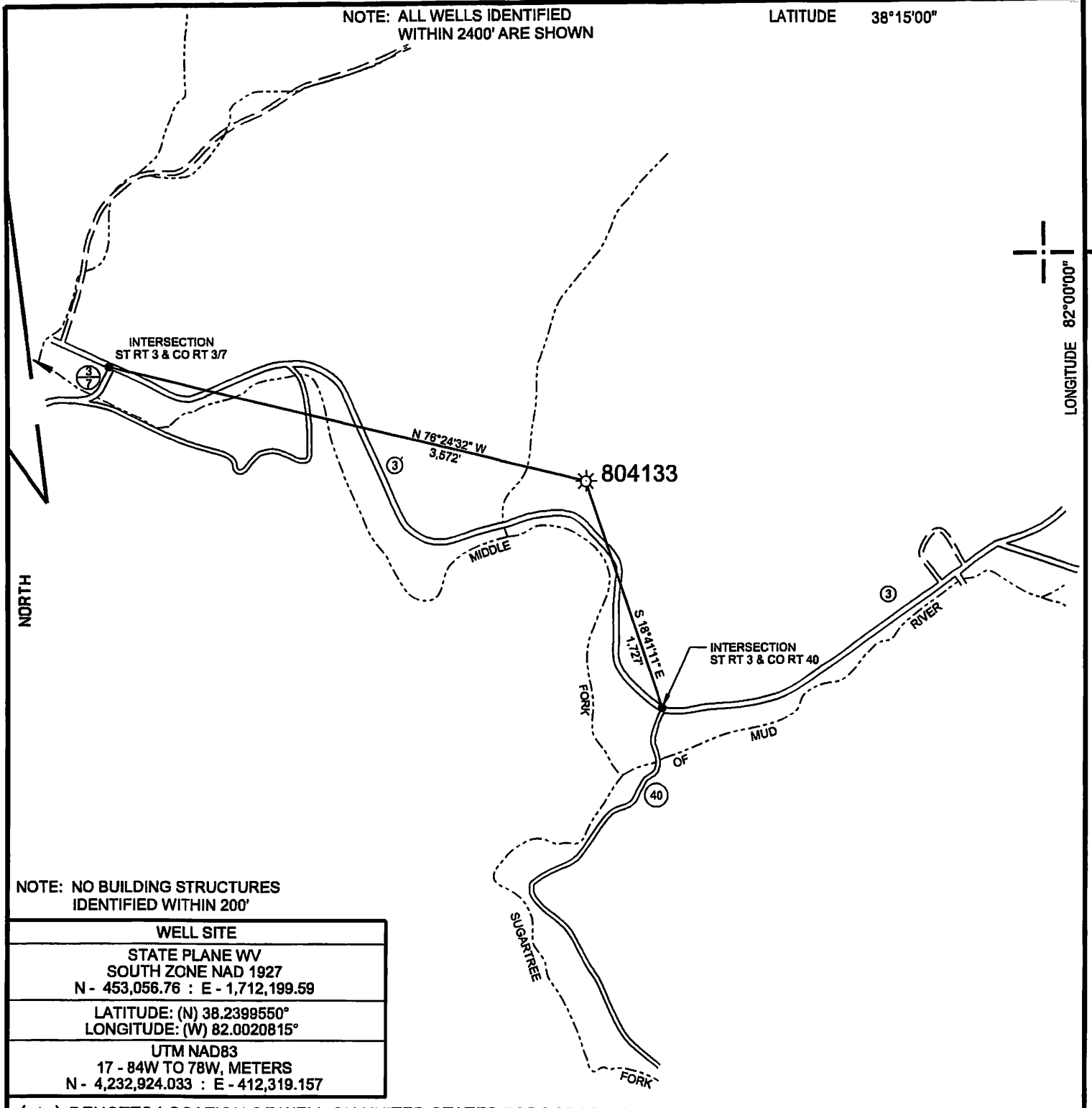


NOTE: ALL WELLS IDENTIFIED WITHIN 2400' ARE SHOWN

LATITUDE 38°15'00"

3,657'

LONGITUDE 82°00'00"



NOTE: NO BUILDING STRUCTURES IDENTIFIED WITHIN 200'

WELL SITE	
STATE PLANE WV SOUTH ZONE NAD 1927 N - 453,056.76 : E - 1,712,199.59	
LATITUDE: (N) 38.2399550° LONGITUDE: (W) 82.0020815°	
UTM NAD83 17 - 84W TO 78W, METERS N - 4,232,924.033 : E - 412,319.157	


(+) DENOTES LOCATION OF WELL ON UNITED STATES TOPOGRAPHIC MAPS

FILE NO.	804133.DGN
DRAWING NO.	804133 P&A
SCALE	1" = 1000'
MINIMUM DEGREE OF ACCURACY	1 : 200
PROVEN SOURCE OF ELEVATION	MAPPING GRADE GPS

I THE UNDERSIGNED, HEREBY CERTIFY THAT THIS PLAT IS CORRECT TO THE BEST OF MY KNOWLEDGE AND BELIEF AND SHOWS ALL THE INFORMATION REQUIRED BY LAW AND THE REGULATIONS ISSUED AND PRESCRIBED BY THE DEPARTMENT OF ENVIRONMENTAL PROTECTION:

(SIGNED) *Paul E. Miller*

R.P.E. _____ L.L.S. 647



STATE OF WEST VIRGINIA
DIVISION OF ENVIRONMENTAL PROTECTION
OIL AND GAS DIVISION



DATE MARCH 3, 2015
OPERATOR'S WELL NO. 804133
API WELL NO.

47 043 01943 P
STATE COUNTY PERMIT

WELL TYPE: OIL ___ GAS X LIQUID INJECTION ___ WASTE DISPOSAL ___
(IF "GAS,") PRODUCTION X STORAGE ___ DEEP ___ SHALLOW X

LOCATION: ELEVATION 780' WATER SHED MIDDLE FORK OF MUD RIVER
DISTRICT DUVAL COUNTY LINCOLN
QUADRANGLE HAGER, WV 7.5'

SURFACE OWNER TREASSA F. CECIL ACREAGE -
OIL & GAS ROYALTY OWNER _____ LEASE ACREAGE _____
LEASE NO. FEE OIL & GAS

PROPOSED WORK: DRILL ___ CONVERT ___ DRILL DEEPER ___ REDRILL ___ FRACTURE OR
STIMULATE ___ PLUG OFF OLD FORMATION ___ PERFORATE NEW
FORMATION ___ OTHER PHYSICAL CHANGE IN WELL (SPECIFY) _____

PLUG AND ABANDON X CLEAN OUT AND REPLUG ___
TARGET FORMATION _____ ESTIMATED DEPTH _____
WELL OPERATOR CHESAPEAKE APPALACHIA, L.L.C. DESIGNATED AGENT JESSICA GREATHOUSE
ADDRESS P.O. BOX 18496, OKLAHOMA CITY, OK 73154-0496 ADDRESS CHESAPEAKE APPALACHIA, L.L.C. PO BOX 6070, CHARLESTON, WV 25382

FORM WV-6

COUNTY NAME PERMIT

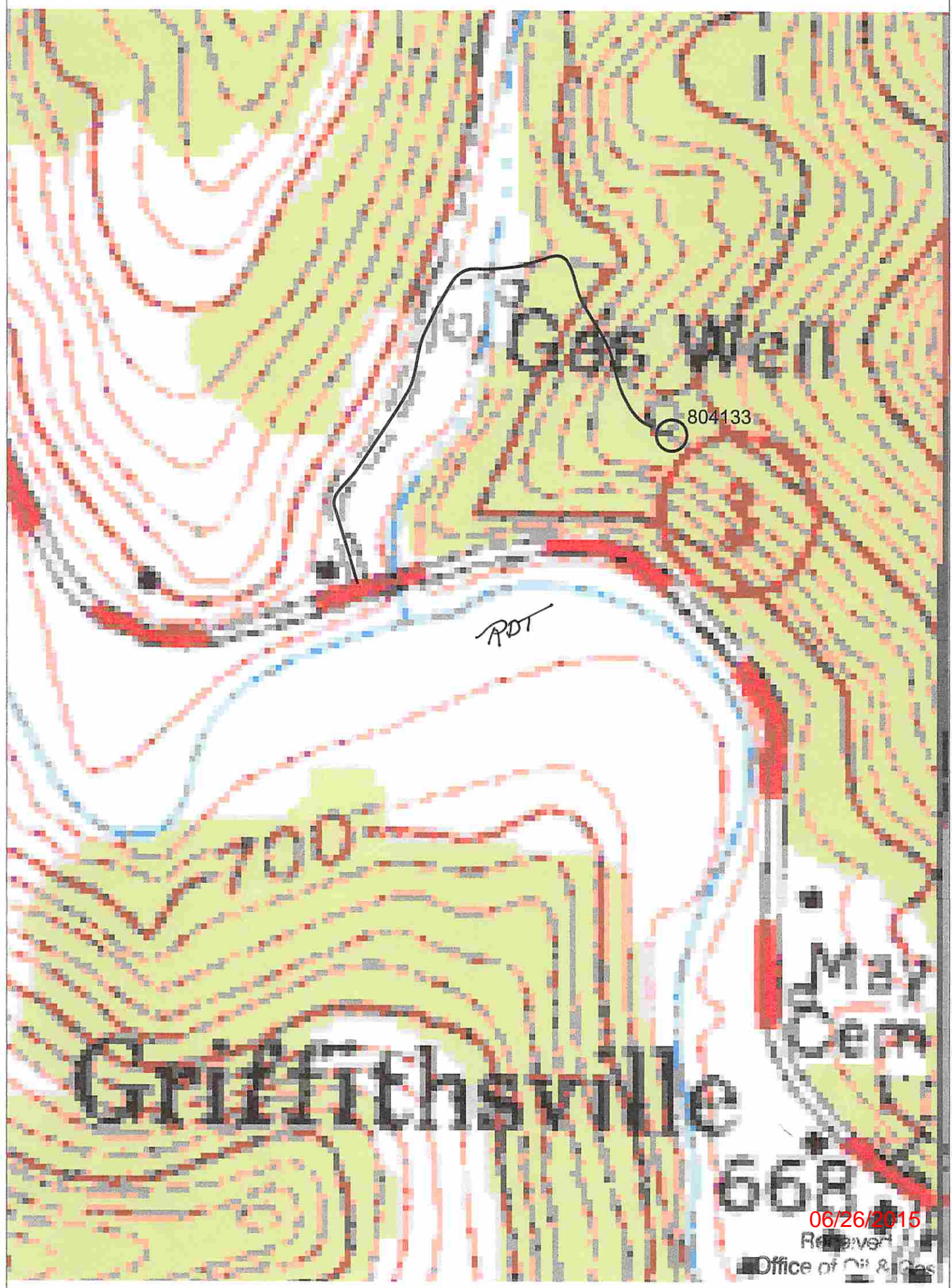
06/26/2015

4301943P

CHESAPEAKE APPALACHIA, L.L.C.

TOPOGRAPHICAL MAP OF ACCESS AND
WELL LOCATION 804133

API 47-043-01943



May
 668
 06/26/2015
 Received
 Office of Oil & Gas

APR 29 2015