



west virginia department of environmental protection

Office of Oil and Gas
601 57th Street, S.E.
Charleston, WV 25304
(304) 926-0450
fax: (304) 926-0452

Harold D. Ward, Cabinet Secretary
www.dep.wv.gov

Friday, November 18, 2022
WELL WORK PLUGGING PERMIT
Vertical Plugging

DIVERSIFIED PRODUCTION LLC
101 MCQUISTON DRIVE

JACKSON CENTER, PA 16133

Re: Permit approval for 1987
47-043-02047-00-00

This well work permit is evidence of permission granted to perform the specified well work at the location described on the attached pages and located on the attached plat, subject to the provisions of Chapter 22 of the West Virginia Code of 1931, as amended, and all rules and regulations promulgated thereunder, and to any additional specific conditions and provisions outlined in the pages attached hereto. Notification shall be given by the operator to the Oil and Gas Inspector at least 24 hours prior to the construction of roads, locations, and/or pits for any permitted work. In addition, the well operator shall notify the same inspector 24 hours before any actual well work is commenced and prior to running and cementing casing. Spills or emergency discharges must be promptly reported by the operator to 1-800-642-3074 and to the Oil and Gas Inspector.

Upon completion of the plugging well work, the above named operator will reclaim the site according to the provisions of WV Code 22-6-30. Please be advised that form WR-38, Affidavit of Plugging and Filling Well, is to be submitted to this office within 90 days of completion of permitted well work, as should form WR-34 Discharge Monitoring Report within 30 days of discharge of pits, if applicable. Failure to abide by all statutory and regulatory provisions governing all duties and operations hereunder may result in suspension or revocation of this permit and, in addition, may result in civil and/or criminal penalties being imposed upon the operators.

Per 35 CSR 4-5.2.g this permit will expire in two (2) years from the issue date unless permitted well work is commenced. If there are any questions, please feel free to contact me at (304) 926- 0450.

James A. Martin
Chief

Operator's Well Number: 1987
Farm Name: THOMAS, J. W.
U.S. WELL NUMBER: 47-043-02047-00-00
Vertical Plugging
Date Issued:

Promoting a healthy environment.

11/18/2022

PERMIT CONDITIONS

West Virginia Code § 22-6-11 allows the Office of Oil and Gas to place specific conditions upon this permit. Permit conditions have the same effect as law. Failure to adhere to the specified permit conditions may result in enforcement action.

CONDITIONS

1. All pits must be lined with a minimum of 20 mil thickness synthetic liner.
2. In the event of an accident or explosion causing loss of life or serious personal injury in or about the well or while working on the well, the well operator or its contractor shall give notice, stating the particulars of the accident or explosion, to the oil and gas inspector and the Chief within twenty-four (24) hours.
3. Well work activities shall not constitute a hazard to the safety of persons.

4704302047P

WW-4B
Rev. 2/01

1) Date September 26, 2022
2) Operator's
Well No. 801987
3) API Well No. 47-043 - 02047

STATE OF WEST VIRGINIA
DEPARTMENT OF ENVIRONMENTAL PROTECTION
OFFICE OF OIL AND GAS

APPLICATION FOR A PERMIT TO PLUG AND ABANDON

4) Well Type: Oil ___ / Gas X / Liquid injection ___ / Waste disposal ___ /
(If "Gas, Production X or Underground storage ___) Deep ___ / Shallow X

5) Location: Elevation 976.75 feet Watershed Sand Fork of Sugartree Fork
District Union County Lincoln Quadrangle Griffithsville

6) Well Operator Diversified Production LLC 7) Designated Agent Charles Shafer
Address 414 Summers Street Address 414 Summers Street
Charleston, WV 25301 Charleston, WV 25301

8) Oil and Gas Inspector to be notified Name Terry Urban
Address P.O. Box 1207
Clendenin, WV 25045
9) Plugging Contractor Name Next LVL Energy
Address 1951 Pleasantview Ridge Road
Ravenswood, WV 26164

10) Work Order: The work order for the manner of plugging this well is as follows:

See Attached

Office of REC-002
OCT 06
WV Department of Environmental Protection

SEE Plug Page

Notification must be given to the district oil and gas inspector 24 hours before permitted work can commence.

Work order approved by inspector *[Signature]* Date 10-3-22

11/18/2022

Plugging Prognosis

4704302047P

API #: 4704302047

West Virginia, Lincoln Co.

Lat/Long: 38.19048, -81.97708

Nearest ER: CAMC Memorial Hospital 3200 MacCorkle Ave SE, Charleston, WV 25304

Well Report is very bad quality, using information from 4704302046 as offset

Casing Schedule:

10" @ 33'

8-1/4" @ between 200'-300' (**May have been pulled**)

6-5/8" @ 1700'-1900' (Packer or cmt information unknown) - *Will try to pull or Run CBL*

3" @ ~2440' (3"x6-5/8" Parmaco tbg anchor packer)

TD @ 2440'

Completion: Possibly Shot @ 2430' and again 50'-100' above bottom shot.

Fresh Water: Report not legible

Salt Water: Salt Sand - 950'-1510'

Gas Shows: Report not legible

Oil Shows: Report not legible

Coal: Report not legible

Elevation: 976' from data recorded for new map

*Operator to Core with Cement All Oil/Gas
Formations including Salt, Elevation, Coals &
Freshwater
W. J. Miller
10.3.22*

1. Notify Inspector Terry Urban @ 304-549-5915, 48 hrs prior to commencing operations.
2. Check and record pressures on csg/tbg.
3. Release packer, pull tbg and lay down tbg.
4. Check TD w/ wireline and locate bottom of 6-5/8" csg and TOC behind 6-5/8" csg.
5. Run in to depth @ 2440'. Kill well as needed with 6% bentonite gel and fill rat hole. Pump at least 10 bbls gel. Pump 200' C1A/Class L cement plug from 2440' to 2240' (Completion zone and **gas bearing formation plug**). Tag TOC. Top off as needed.
6. TOOH w/ tbg to 2240'. Pump 6% bentonite gel from 2240' to the 6-5/8" csg.
7. Release 6-5/8" packer, pull casing and lay down.
8. If packer won't release, Free point 6-5/8" csg. Cut and TOOH.
 - a. TIH w/ tbg to 50' below casing shoe. Pump 100' C1A/Class L cement plug across casing shoe (**6-5/8" casing shoe plug**).
 - b. Set 100' C1A/Class L cement plug across csg cut. 50' in/out of cut. **Do not omit any plugs listed below. Perforate as needed.**
9. TOOH w/ tbg to 1000'. Pump 150' C1A/Class L cement plug from 1000' to 850' (elevation and **salt water/zone plug**).
10. TOOH w/ tbg to 850'. Pump 6% bentonite gel from 850' to 100'.
11. Check for 8-1/4" csg with wireline.
12. If 8-1/4" casing is still in hole, set plug 100' C1A/Class L cement plug from 50' below casing shoe to 50' above casing shoe.
13. If needed, free point 8-1/4" csg, cut, and TOOH. Set 100' C1A/Class L cement plug across csg cut. 50' in/out of cut. **Do not omit any plugs listed below. Perforate as needed.**
14. TOOH w/ tbg to 100'. Pump 100' C1A/Class L cement plug from 100' to Surface (**surface plug**).
15. Reclaim location and well road to WV DEP specifications and erect P&A well monument.

Office of Oil and Gas
RECEIVED
OCT 06 2022
Environmental Protection
Department of

11/18/2022

0481704302047P

SERIAL WELL No. 1007

LEASE NO. 1007

MAP SQUARE 7-71

RECORD OF WELL No. 1007 on the
 T. W. ... Farm of ... Acres
 in ... District
 ... County
 ... Field, State of W. Va.

Rig Commenced ... 192
 Rig Completed ... 192
 Drilling Commenced ... 192
 Drilling Completed ... 192
 Drilling to cost ... per foot
 Contractor is:
 Address:

Drillers' Names
 B. W. ...

CASING AND TUBING		
SIZE	USED IN DRILLING	LEFT IN WELL
16		
18		
10		
8 1-4		
6 5-8		
5 8-10		
4 7-8		
4		
3		
2		

TEST BEFORE SHOT
 ... of Water in ... inch
 ... of Merc. in ... inch
 ... Volume ... Cu. ft.
 TEST AFTER SHOT
 ... of Water in ... inch
 ... of Merc. in ... inch
 ... Volume ... Cu. ft.
 Rock Pressure ...
 Date Shot ...
 Size of Torpedo ...
 Oil Flowed ... bbls. 1st 24 hrs.
 Oil Pumped ... bbls. 1st 24 hrs.
 Well abandoned and
 Plugged ...

DRILLER'S RECORD

FORMATION	TOP	BOTTOM	THICKNESS	REMARKS
...	0	20	20	
...	20	730	710	
...	730	950	220	
...	950	1510	560	
...	1510	1520	10	
...	1520	1630	110	
...	1630	1682	52	
...	1682	1717	35	
...	1717	1727	10	
...	1727	1917	190	
...	1917	1939	22	
...	1939	1992	53	
...	1992	2070	78	
...	2070	2140	70	
...	2140	2410	270	
...	2410	2420	10	
...	2420	2440	20	

RECEIVED
 Office of Oil and Gas
 OCT 06 2022
 WV Department of Environmental Protection

Approved
 [Signature]

4704302047p

WW-4A
Revised 6-07

1) Date: September 26, 2022
2) Operator's Well Number
801987

3) API Well No.: 47 - 043 - 02047

STATE OF WEST VIRGINIA
DEPARTMENT OF ENVIRONMENTAL PROTECTION, OFFICE OF OIL AND GAS
NOTICE OF APPLICATION TO PLUG AND ABANDON A WELL


4) Surface Owner(s) to be served:	5) (a) Coal Operator
(a) Name <u>Orville Wiseman</u>	Name <u>None</u>
Address <u>P.O. Box 214</u>	Address _____
<u>Pinch, WV 25156</u>	_____
(b) Name _____	(b) Coal Owner(s) with Declaration
Address _____	Name <u>See Attached List</u>
_____	Address _____
(c) Name _____	Name _____
Address _____	Address _____
_____	_____
6) Inspector <u>Terry Urban</u>	(c) Coal Lessee with Declaration
Address <u>P.O. Box 1207</u>	Name <u>No Declaration</u>
<u>Clendenin, WV 25045</u>	Address _____
Telephone <u>304-549-5915</u>	_____

TO THE PERSONS NAMED ABOVE: You should have received this Form and the following documents:

- (1) The application to Plug and Abandon a Well on Form WW-4B, which sets out the parties involved in the work and describes the well its and the plugging work order; and
- (2) The plat (surveyor's map) showing the well location on Form WW-6.

The reason you received these documents is that you have rights regarding the application which are summarized in the instructions on the reverse side. However, you are not required to take any action at all.

Take notice that under Chapter 22-6 of the West Virginia Code, the undersigned well operator proposes to file or has filed this Notice and Application and accompanying documents for a permit to plug and abandon a well with the Chief of the Office of Oil and Gas, West Virginia Department of Environmental Protection, with respect to the well at the location described on the attached Application and depicted on the attached Form WW-6. Copies of this Notice, the Application, and the plat have been mailed by registered or certified mail or delivered by hand to the person(s) named above (or by publication in certain circumstances) on or before the day of mailing or delivery to the Chief.



Well Operator	<u>Diversified Production, LLC</u>	RECEIVED
By:	<u>Austin Suttler</u>	<u>Office of Oil and Gas</u>
Its:	<u>Plugging Manager</u>	
Address	<u>414 Summers Street</u>	OCT 06 2022
	<u>Charleston, WV 25301</u>	
Telephone	<u>304-419-2562</u>	WV Department of Environmental Protection

Subscribed and sworn before me this 28th day of September, 2022
Phyllis A. Copley Notary Public
My Commission Expires September 16, 2023

Oil and Gas Privacy Notice

The Office of Oil and Gas processes your personal information, such as name, address and phone number, as a part of our regulatory duties. Your personal information may be disclosed to other State agencies or third parties in the normal course of business or as needed to comply with statutory or regulatory requirements, including Freedom of Information Act requests. Our office will appropriately secure your personal information. If you have any questions about our use of your personal information, please contact DEP's Chief Privacy Officer at depprivacyofficer@wv.gov.

11/18/2022

47 0 4 3 0 2 0
47 0 4 3 0 2 0 4 7 P

COAL OWNERS

Well 801987

47-043-02047

Orville Wiseman
P.O. Box 214
Pinch, WV 25156

Joan McMellon
4642 Midway Road
Yawkey, WV 25573

Judith McMellon
4641 Midway Road
Yawkey, WV 25573

Dexter Rabourn
805 Wingate Court
Covington, KY 41017

Katherine Kilburn
4933 Straight Fork Road
Yawkey, WV 25573

RECEIVED
Office of Oil and Gas

OCT 06 2022

WV Department of
Environmental Protection

11/18/2022

well 801987
47-043-02047P

7022 2410 0001 3247 0342

**U.S. Postal Service™
CERTIFIED MAIL® RECEIPT**
Domestic Mail Only

For delivery information, visit our website at www.usps.com®.

OFFICIAL USE

Certified Mail Fee	\$
Extra Services & Fees (check box, add fee as appropriate)	
<input type="checkbox"/> Return Receipt (hardcopy)	\$
<input type="checkbox"/> Return Receipt (electronic)	\$
<input type="checkbox"/> Certified Mail Restricted Delivery	\$
<input type="checkbox"/> Adult Signature Required	\$
<input type="checkbox"/> Adult Signature Restricted Delivery	\$
Postage	\$
Total	\$
Sent To	
Street	
City	
PS Form	

801987 47-043-02047
Orville Wiseman
P.O. Box 214
Pinch, WV 25156

HAMLIN POST OFFICE
HAMLIN WV
SEP 28 2022

RECEIVED
Office of Oil and Gas
SEP 29 2022
WV Department of
Environmental Protection

7020 3160 0000 1694 9770

**U.S. Postal Service™
CERTIFIED MAIL® RECEIPT**
Domestic Mail Only

For delivery information, visit our website at www.usps.com®.

OFFICIAL USE

Certified Mail Fee	\$
Extra Services & Fees (check box, add fee as appropriate)	
<input type="checkbox"/> Return Receipt (hardcopy)	\$
<input type="checkbox"/> Return Receipt (electronic)	\$
<input type="checkbox"/> Certified Mail Restricted Delivery	\$
<input type="checkbox"/> Adult Signature Required	\$
<input type="checkbox"/> Adult Signature Restricted Delivery	\$
Postage	\$
Total	\$
Sent To	
Street	
City	
PS Form	

801987 47-043-02047
Katherine Kilburn
4933 Straight Fork Road
Yawkey, WV 25573

HAMLIN POST OFFICE
HAMLIN WV
SEP 28 2022

7020 3160 0000 1694 9787

**U.S. Postal Service™
CERTIFIED MAIL® RECEIPT**
Domestic Mail Only

For delivery information, visit our website at www.usps.com®.

OFFICIAL USE

Certified Mail Fee	\$
Extra Services & Fees (check box, add fee as appropriate)	
<input type="checkbox"/> Return Receipt (hardcopy)	\$
<input type="checkbox"/> Return Receipt (electronic)	\$
<input type="checkbox"/> Certified Mail Restricted Delivery	\$
<input type="checkbox"/> Adult Signature Required	\$
<input type="checkbox"/> Adult Signature Restricted Delivery	\$
Postage	\$
Total	\$
Sent To	
Street	
City	
PS Form	

801987 47-043-02047
Judith McMellon
4641 Midway Road
Yawkey, WV 25573

HAMLIN POST OFFICE
HAMLIN WV
SEP 28 2022

7020 3160 0000 1694 9794

**U.S. Postal Service™
CERTIFIED MAIL® RECEIPT**
Domestic Mail Only

For delivery information, visit our website at www.usps.com®.

OFFICIAL USE

Certified Mail Fee	\$
Extra Services & Fees (check box, add fee as appropriate)	
<input type="checkbox"/> Return Receipt (hardcopy)	\$
<input type="checkbox"/> Return Receipt (electronic)	\$
<input type="checkbox"/> Certified Mail Restricted Delivery	\$
<input type="checkbox"/> Adult Signature Required	\$
<input type="checkbox"/> Adult Signature Restricted Delivery	\$
Postage	\$
Total	\$
Sent To	
Street	
City	
PS Form	

801987 47-043-02047
Joan McMellon
4642 Midway Road
Yawkey, WV 25573

HAMLIN POST OFFICE
HAMLIN WV
SEP 28 2022

7020 3160 0000 1694 9763

**U.S. Postal Service™
CERTIFIED MAIL® RECEIPT**
Domestic Mail Only

For delivery information, visit our website at www.usps.com®.

OFFICIAL USE

Certified Mail Fee	\$
Extra Services & Fees (check box, add fee as appropriate)	
<input type="checkbox"/> Return Receipt (hardcopy)	\$
<input type="checkbox"/> Return Receipt (electronic)	\$
<input type="checkbox"/> Certified Mail Restricted Delivery	\$
<input type="checkbox"/> Adult Signature Required	\$
<input type="checkbox"/> Adult Signature Restricted Delivery	\$
Postage	\$
Total	\$
Sent To	
Street	
City	
PS Form	

801987 47-043-02047
Dexter Rabourn
805 Wingate Court
Covington, KY 41017

HAMLIN POST OFFICE
HAMLIN WV
SEP 28 2022

11/18/2022

4704302047P

WW-9
(5/16)

API No. 043 02047
Operator's Well No. 801987

STATE OF WEST VIRGINIA
DEPARTMENT OF ENVIRONMENTAL PROTECTION
OFFICE OF OIL AND GAS
FLUIDS/ CUTTINGS DISPOSAL & RECLAMATION PLAN

Operator Name Diversified Production LLC OP Code 494524121

Watershed (HUC 10) Rock Fork of Sugartree Fork Quadrangle Griffithville

Do you anticipate using more than 5,000 bbls of water to complete the proposed well work? Yes No

Will a pit be used? Yes No

If so, please describe anticipated pit waste: Produced fluid and cement returns

Will a synthetic liner be used in the pit? Yes No If so, what ml.? 20

Proposed Disposal Method For Treated Pit Wastes:

- Land Application (if selected provide a completed form WW-9-GPP)
- Underground Injection (UIC Permit Number _____)
- Reuse (at API Number _____)
- Off Site Disposal (Supply form WW-9 for disposal location)
- Other (Explain All fluid recovered will be hauled to a Diversified Tank Battery and disposed of properly)

Will closed loop system be used? If so, describe: _____

Drilling medium anticipated for this well (vertical and horizontal)? Air, freshwater, oil based, etc.

-If oil based, what type? Synthetic, petroleum, etc.

Additives to be used in drilling medium? _____

Drill cuttings disposal method? Leave in pit, landfill, removed offsite, etc.

-If left in pit and plan to solidify what medium will be used? (cement, lime, sawdust) _____

-Landfill or offsite name/permit number? _____

RECEIVED
Office of Oil and Gas

OCT 06 2022

WV Department of
Environmental Protection

Permittee shall provide written notice to the Office of Oil and Gas of any load of drill cuttings or associated waste rejected at any West Virginia solid waste facility. The notice shall be provided within 24 hours of rejection and the permittee shall also disclose where it was properly disposed.

I certify that I understand and agree to the terms and conditions of the GENERAL WATER POLLUTION PERMIT issued on April 1, 2016, by the Office of Oil and Gas of the West Virginia Department of Environmental Protection. I understand that the provisions of the permit are enforceable by law. Violations of any term or condition of the general permit and/or other applicable law or regulation can lead to enforcement action.

I certify under penalty of law that I have personally examined and am familiar with the information submitted on this application form and all attachments thereto and that, based on my inquiry of those individuals immediately responsible for obtaining the information, I believe that the information is true, accurate, and complete. I am aware that there are significant penalties for submitting false information, including the possibility of fine or imprisonment.

Company Official Signature Austin Suttler

Company Official (Typed Name) Austin Suttler

Company Official Title Plugging Manager



STATE OF WEST VIRGINIA

Phyllis A. Copley

144 Willard Circle

Hurricane, WV 25528

My Commission Expires September 16, 2023

Subscribed and sworn before me this 28th day of September, 2022

Phyllis A. Copley Notary Public

My commission expires September 16, 2023

11/18/2022

Proposed Revegetation Treatment: Acres Disturbed 1 +/- Prevegetation pH _____

Lime 3 Tons/acre or to correct to pH 6.5

Fertilizer type 10-20-20 or equivalent

Fertilizer amount _____ lbs/acre

Mulch 2 Tons/acre

Seed Mixtures

Temporary		Permanent	
Seed Type	lbs/acre	Seed Type	lbs/acre
Red Fescue	40	Red Fescue	15
Alsike	5	Alsike Clover	5
Annual Rye	15		

Attach:
Maps(s) of road, location, pit and proposed area for land application (unless engineered plans including this info have been provided). If water from the pit will be land applied, provide water volume, include dimensions (L, W, D) of the pit, and dimensions (L, W), and area in acres, of the land application area.

Photocopied section of involved 7.5' topographic sheet.

Plan Approved by: [Signature]

Comments: _____

RECEIVED
Office of Oil and Gas

OCT 06 2022

WV Department of
Environmental Protection

Title: Inspector [Signature]

Date: 10-3-22

Field Reviewed? () Yes () No

WW-7
8-30-06

4704302047 P



West Virginia Department of Environmental Protection
Office of Oil and Gas
WELL LOCATION FORM: GPS

API: 4704302047 WELL NO.: 1987

FARM NAME: J W THOMAS

RESPONSIBLE PARTY NAME: Diversified Production LLC

COUNTY: Lincoln DISTRICT: Union

QUADRANGLE: Griffithsville

SURFACE OWNER: Orville Wiseman

ROYALTY OWNER: Dextor Arthur and etal

UTM GPS NORTHING: 4227399.58

UTM GPS EASTING: 414441.73 GPS ELEVATION: 976.75'

The Responsible Party named above has chosen to submit GPS coordinates in lieu of preparing a new well location plat for a plugging permit or assigned API number on the above well. The Office of Oil and Gas will not accept GPS coordinates that do not meet the following requirements:

1. Datum: NAD 1983, Zone: 17 North, Coordinate Units: meters, Altitude: height above mean sea level (MSL) – meters.
2. Accuracy to Datum – 3.05 meters
3. Data Collection Method:

Survey grade GPS : Post Processed Differential

Real-Time Differential

Mapping Grade GPS : Post Processed Differential

Real-Time Differential

RECEIVED
Office of Oil and Gas

OCT 06 2022

WV Department of
Environmental Protection

4. Letter size copy of the topography map showing the well location.

I the undersigned, hereby certify this data is correct to the best of my knowledge and belief and shows all the information required by law and the regulations issued and prescribed by the Office of Oil and Gas.

Digitally signed by Austin Sutler
Date: 2022.08.25 13:45:13
-04'00'

Signature

Plugging Manager

Title

7/21/2022

Date

11/18/2022

4704302047



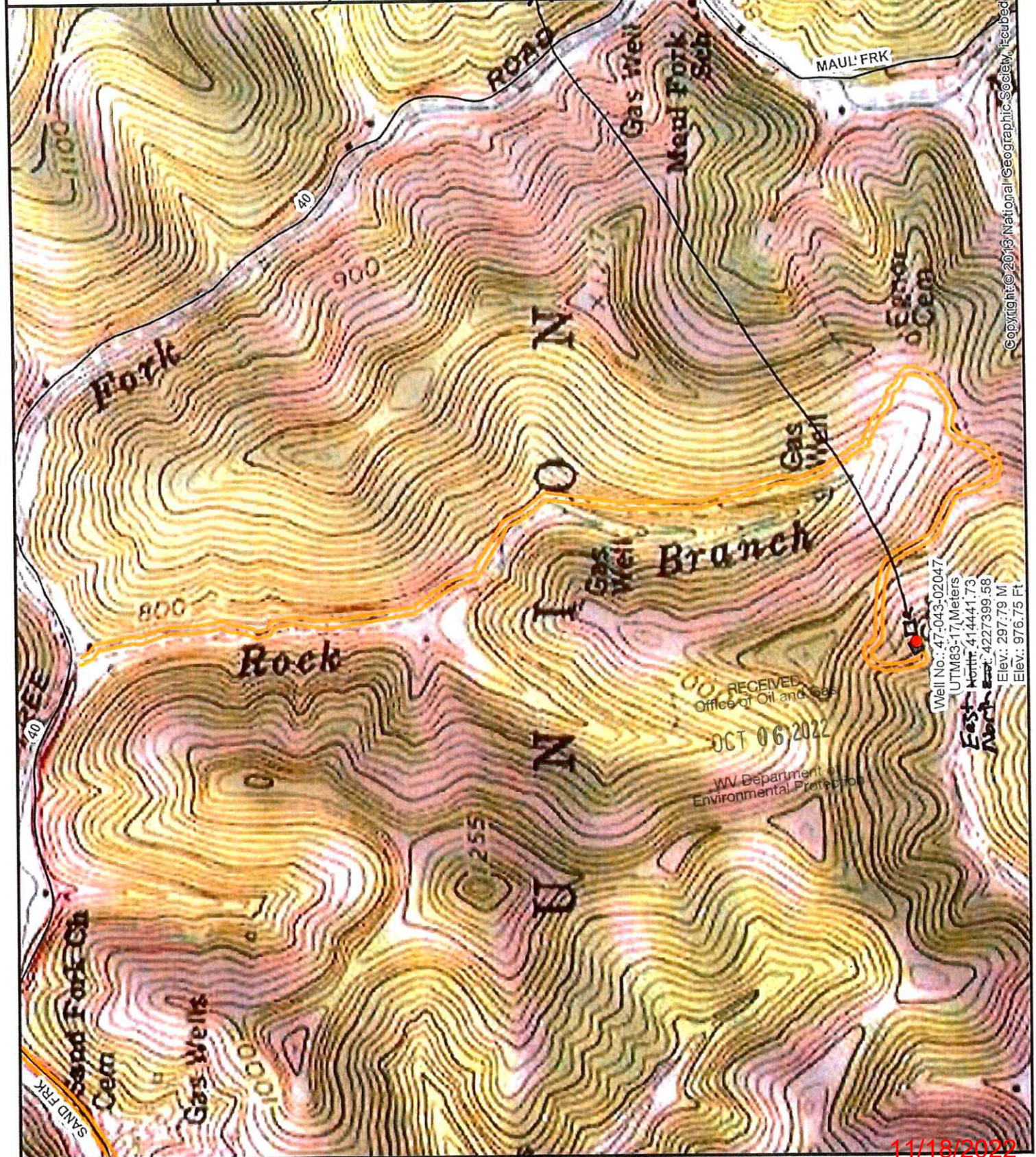

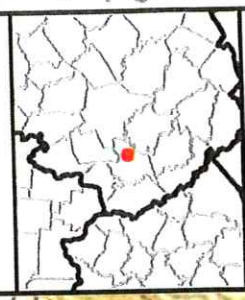
DIVERSIFIED
energy
100 Diversified Way
Pikeville KY, 41051

47-043-02047
Plugging Map

Legend

- Well
- Access Road
- ▨ Pits
- Pad
- Public Roads

2 Pit
10'W
20'L
8' D
285 bbl



RECEIVED
Office of Oil and Gas
OCT 06 2022
WV Department of
Environmental Protection

Well No.: 47-043-02047
UTM83-17, Meters
North: 414441.73
East: 4227399.58
Elev.: 297.79 M
Elev.: 976.75 Ft.

Copyright © 2013 National Geographic Society, Inc. Used by permission.

11/18/2022



DIVERSIFIED
energy

4704302047P

To Whom it May Concern,

Attached is an amendment that has been submitted to Chief of the office of oil and gas of the West Virginia Department of Environmental Protection. The subject well is listed within the letter to the Chief.

Thank You.

4704302047P

7022 1670 0001 8750 5221

**U.S. Postal Service™
CERTIFIED MAIL® RECEIPT**
Domestic Mail Only

For delivery information, visit our website at www.usps.com®.

OFFICIAL USE

Certified Mail Fee
\$

Extra Services & Fees (check box, add fee as appropriate)

Return Receipt (hardcopy) \$

Return Receipt (electronic) \$

Certified Mail Restricted Delivery \$

Adult Signature Required \$

Adult Signature Restricted Delivery \$

Postage
\$

Total Postage
\$

Sent To
Dexter Rabourn
805 Wingate Court
Covington, KY 41017

Postmark Here
OCT 04 2022

HAMLIN POST OFFICE
HAMLIN WV

2523-USPS

PS Form 3800, April 2015 PSN 7530-02-000-9047 See Reverse for Instructions

7022 1670 0001 8750 5252

**U.S. Postal Service™
CERTIFIED MAIL® RECEIPT**
Domestic Mail Only

For delivery information, visit our website at www.usps.com®.

OFFICIAL USE

Certified Mail Fee
\$

Extra Services & Fees (check box, add fee as appropriate)

Return Receipt (hardcopy) \$

Return Receipt (electronic) \$

Certified Mail Restricted Delivery \$

Adult Signature Required \$

Adult Signature Restricted Delivery \$

Postage
\$

Total Postage
\$

Sent To
Joan McMellon
4642 Midway Road
Yawkey, WV 25573

Postmark Here
OCT 04 2022

HAMLIN POST OFFICE
HAMLIN WV

2523-USPS

PS Form 3800, April 2015 PSN 7530-02-000-9047 See Reverse for Instructions

7022 1670 0001 8750 5245

**U.S. Postal Service™
CERTIFIED MAIL® RECEIPT**
Domestic Mail Only

For delivery information, visit our website at www.usps.com®.

OFFICIAL USE

Certified Mail Fee
\$

Extra Services & Fees (check box, add fee as appropriate)

Return Receipt (hardcopy) \$

Return Receipt (electronic) \$

Certified Mail Restricted Delivery \$

Adult Signature Required \$

Adult Signature Restricted Delivery \$

Postage
\$

Total Postage
\$

Sent To
Judith McMellon
4641 Midway Road
Yawkey, WV 25573

Postmark Here
OCT 04 2022

HAMLIN POST OFFICE
HAMLIN WV

2523-USPS

PS Form 3800, April 2015 PSN 7530-02-000-9047 See Reverse for Instructions

7022 1670 0001 8750 5238

**U.S. Postal Service™
CERTIFIED MAIL® RECEIPT**
Domestic Mail Only

For delivery information, visit our website at www.usps.com®.

OFFICIAL USE

Certified Mail Fee
\$

Extra Services & Fees (check box, add fee as appropriate)

Return Receipt (hardcopy) \$

Return Receipt (electronic) \$

Certified Mail Restricted Delivery \$

Adult Signature Required \$

Adult Signature Restricted Delivery \$

Postage
\$

Total Postage and Fees
\$

Sent To
Katherine Kilburn
4933 Straight Fork Road
Yawkey, WV 25573

Postmark Here
OCT 04 2022

HAMLIN POST OFFICE
HAMLIN WV

2523-USPS

PS Form 3800, April 2015 PSN 7530-02-000-9047 See Reverse for Instructions

7022 1670 0001 8750 5269

**U.S. Postal Service™
CERTIFIED MAIL® RECEIPT**
Domestic Mail Only

For delivery information, visit our website at www.usps.com®.

OFFICIAL USE

Certified Mail Fee
\$

Extra Services & Fees (check box, add fee as appropriate)

Return Receipt (hardcopy) \$

Return Receipt (electronic) \$

Certified Mail Restricted Delivery \$

Adult Signature Required \$

Adult Signature Restricted Delivery \$

Postage
\$

Total Postage and Fees
\$

Sent To
Orville Wiseman
P.O. Box 214
Pinch, WV 25156

Postmark Here
OCT 04 2022

HAMLIN POST OFFICE
HAMLIN WV

2523-USPS

PS Form 3800, April 2015 PSN 7530-02-000-9047 See Reverse for Instructions

11/18/2022



DIVERSIFIED
energy

47 0 4 3 0 2 0 4 7 P

10/4/2022

James Martin
Office of Oil and Gas
601 57th Street, SE
Charleston, WV 25304
(304)926-0450

Mr. Martin,

Due to our cement provider, LaFarge Holcem, discontinuing the manufacturing of Class A cement, DGOC will be utilizing Class L cement to plug the following well:

47-043-02047 J W Thomas 2

Attached is the approved variance order for use of Class L cement.

Sincerely,

Austin Sutler
Asset Retirement Manager



west virginia department of environmental protection

Office of Oil and Gas
601 57th Street, SE
Charleston, WV 25304
Phone (304) 926-0450

Harold D. Ward, Cabinet Secretary
dep.wv.gov

**BEFORE THE OFFICE OF OIL AND GAS
DEPARTMENT OF ENVIRONMENTAL PROTECTION
STATE OF WEST VIRGINIA**

**IN THE MATTER OF A VARIANCE FROM)
LEGISLATIVE RULE 35CSR4)
SECTION 14.1. AND LEGISLATIVE RULE)
35CSR8 SECTION 20.1,)
RELATING TO THE CEMENTING)
OF OIL AND GAS WELLS)**

ORDER NO. 2022-13

REPORT OF THE OFFICE

In response to industry requests, the West Virginia Department of Environmental Protection, Office of Oil and Gas has reviewed the proposed use of American Petroleum Institute (API) Class L cement to be used in place of API Class A cement for well plugging.

FINDINGS OF FACT

1. On July 28, 2022, Diversified Gas & Oil Co. (DGO) submitted a variance request from Legislative Rule 35CSR4 for the use of API Class L cement in place of API Class A cement, relating to the plugging of conventional wells.
2. Laboratory analysis submitted by DGO on July 28, 2022, indicates API Class L cement is comparable to API Class A cement and thereby satisfies the requirements of the West Virginia Code.
3. Contemporaneously, the Chief of the Office of Oil and Gas also chose to consider a variance to Legislative Rule 35CSR8 Section 20.1., for the use of API Class L cement in place of API Class A cement, relating to the plugging of horizontal wells.

Promoting a healthy environment.

11/18/2022

- 4. On August 18, 2022, the Office of Oil and Gas provided public notice of acceptance of public comments on the variance consideration. During the 20-day public comment period, no comments were received.

CONCLUSIONS OF LAW

Pursuant to Article 6 and Article 6A, Chapter 22 of the Code of West Virginia, the Office of Oil and Gas has jurisdiction over the subject matter, and the persons interested therein, and jurisdiction to promulgate the hereinafter prescribed Order.

Pursuant to Legislative Rule 35CSR4, Section 18 and Legislative Rule 35CSR8, Section 14, the Chief of the Office of Oil and Gas may grant a variance from any requirement of these rules.

ORDER

It is ordered that the Class L cement product approved and monogrammed by API is approved for use in place of API Class A cement for well plugging subject to the provisions of Legislative Rule 35CSR4 and Legislative Rule 35CSR8.

Dated this, the 13th day of September, 2022.

IN THE NAME OF THE STATE OF WEST VIRGINIA

OFFICE OF OIL AND GAS
DEPARTMENT OF ENVIRONMENTAL PROTECTION
OF THE STATE OF WEST VIRGINIA



James Martin, Chief
Office of Oil and Gas



Kennedy, James P <james.p.kennedy@wv.gov>

Plugging permits issued 4704300748, 04302046, 04302047

1 message

Kennedy, James P <james.p.kennedy@wv.gov>

Fri, Nov 18, 2022 at 9:29 AM


To: Austin Sutler <asutler@dgoc.com>, Phyllis Copley <pcopley@dgoc.com>, Terry W Urban <terry.w.urban@wv.gov>, guybrowning@lincolncountywv.org


To whom it may concern, plugging permits have been issued for 4704300748, 04302046, 04302047.


James Kennedy


WVDEP OOG


6 attachments


 **IR-8 4704300748.pdf**
12K

 **IR-8 4704302046.pdf**
13K

 **4704300748.pdf**
3193K

 **IR-8 4704302047.pdf**
12K

 **4704302046.pdf**
3601K

 **4704302047.pdf**
3307K

11/18/2022