

WW-7
8-30-06

4704302047 P



West Virginia Department of Environmental Protection
Office of Oil and Gas
WELL LOCATION FORM: GPS

API: 4704302047 WELL NO.: 1987

FARM NAME: J W THOMAS

RESPONSIBLE PARTY NAME: Diversified Production LLC

COUNTY: Lincoln DISTRICT: Union

QUADRANGLE: Griffithsville

SURFACE OWNER: Orville Wiseman

ROYALTY OWNER: Dextor Arthur and etal

UTM GPS NORTHING: 4227399.58

UTM GPS EASTING: 414441.73 GPS ELEVATION: 976.75'

The Responsible Party named above has chosen to submit GPS coordinates in lieu of preparing a new well location plat for a plugging permit or assigned API number on the above well. The Office of Oil and Gas will not accept GPS coordinates that do not meet the following requirements:

- Datum: NAD 1983, Zone: 17 North, Coordinate Units: meters, Altitude: height above mean sea level (MSL) – meters.
- Accuracy to Datum – 3.05 meters
- Data Collection Method:

Survey grade GPS : Post Processed Differential

Real-Time Differential

Mapping Grade GPS : Post Processed Differential

Real-Time Differential

RECEIVED
Office of Oil and Gas

OCT 06 2022

WV Department of
Environmental Protection

- Letter size copy of the topography map showing the well location.**

I the undersigned, hereby certify this data is correct to the best of my knowledge and belief and shows all the information required by law and the regulations issued and prescribed by the Office of Oil and Gas.

Digitally signed by Austin Sutler
Date: 2022.08.25 13:45:13
-04'00'

Plugging Manager

7/21/2022

Signature

Title

Date

11/18/2022

4704302047



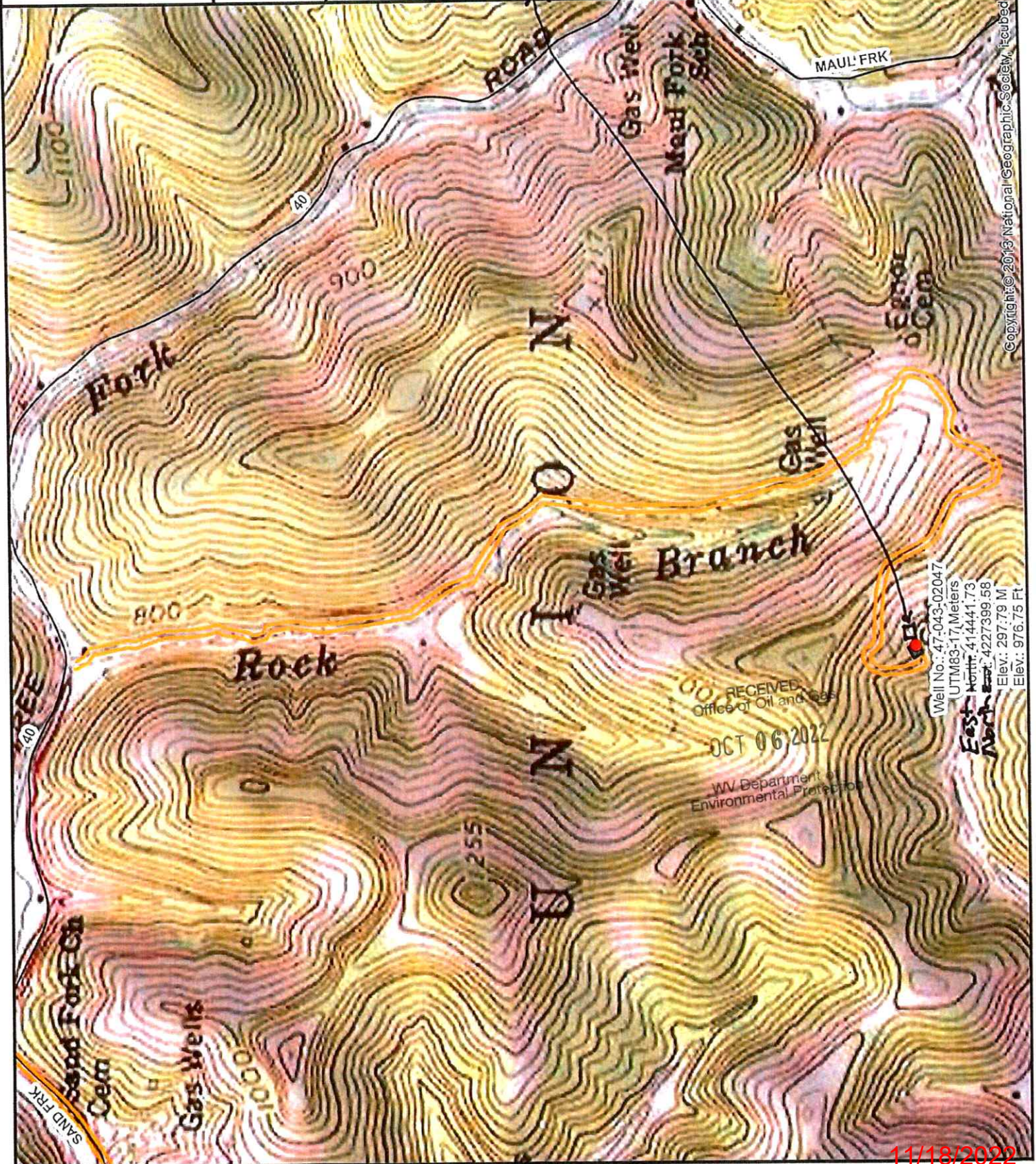

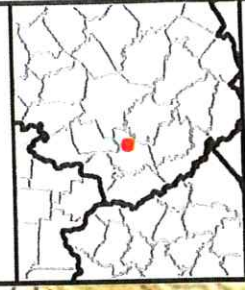
DIVERSIFIED
energy
100 Diversified Way
Pikeville KY, 41051

47-043-02047
Plugging Map

Legend

- Well
- Access Road
- ▨ Pits
- Pad
- Public Roads

2 Pit
10'W
20'L
8' D
285 bbl



RECEIVED
Office of Oil and Gas
OCT 06 2022
WV Department of
Environmental Protection

Well No.: 47-043-02047
UTM83-17, Meters
North: 414441.73
East: 4227399.58
Elev.: 297.79 M
Elev.: 976.75 Ft.

Copyright © 2013 National Geographic Society, Inc. Used by permission.

11/18/2022