



---

west virginia department of environmental protection

---

Office of Oil and Gas  
601 57<sup>th</sup> Street, S.E.  
Charleston, WV 25304  
(304) 926-0450  
fax: (304) 926-0452

Harold D. Ward, Cabinet Secretary  
[www.dep.wv.gov](http://www.dep.wv.gov)

Thursday, September 28, 2023  
WELL WORK PLUGGING PERMIT  
Vertical Plugging

DIVERSIFIED PRODUCTION LLC  
101 MCQUISTON DRIVE

JACKSON CENTER, PA 16133

Re: Permit approval for BR-90  
47-043-02363-00-00

This well work permit is evidence of permission granted to perform the specified well work at the location described on the attached pages and located on the attached plat, subject to the provisions of Chapter 22 of the West Virginia Code of 1931, as amended, and all rules and regulations promulgated thereunder, and to any additional specific conditions and provisions outlined in the pages attached hereto. Notification shall be given by the operator to the Oil and Gas Inspector at least 24 hours prior to the construction of roads, locations, and/or pits for any permitted work. In addition, the well operator shall notify the same inspector 24 hours before any actual well work is commenced and prior to running and cementing casing. Spills or emergency discharges must be promptly reported by the operator to 1-800-642-3074 and to the Oil and Gas Inspector.

Upon completion of the plugging well work, the above named operator will reclaim the site according to the provisions of WV Code 22-6-30. Please be advised that form WR-38, Affidavit of Plugging and Filling Well, is to be submitted to this office within 90 days of completion of permitted well work, as should form WR-34 Discharge Monitoring Report within 30 days of discharge of pits, if applicable. Failure to abide by all statutory and regulatory provisions governing all duties and operations hereunder may result in suspension or revocation of this permit and, in addition, may result in civil and/or criminal penalties being imposed upon the operators.

Per 35 CSR 4-5.2.g this permit will expire in two (2) years from the issue date unless permitted well work is commenced. If there are any questions, please feel free to contact me at (304) 926- 0450.

James A. Martin  
Chief

A blue ink signature of James A. Martin, Chief, is written over the text of his name and title.

Operator's Well Number:  
Farm Name: ALFORD, B. E.  
U.S. WELL NUMBER: 47-043-02363-00-00  
Vertical Plugging  
Date Issued: 9/28/2023

# PERMIT CONDITIONS

West Virginia Code §22-6-11 allows the Office of Oil and Gas to place specific conditions upon this permit. Permit conditions have the same effect as law. Failure to adhere to the specified permit conditions may result in enforcement action.

## CONDITIONS

---

1. All pits must be lined with a minimum of 20 mil thickness synthetic liner.
2. In the event of an accident or explosion causing loss of life or serious personal injury in or about the well or while working on the well, the well operator or its contractor shall give notice, stating the particulars of the accident or explosion, to the oil and gas inspector and the Chief within twenty-four (24) hours.
3. Well work activities shall not constitute a hazard to the safety of persons.
4. Notification shall be given by the operator to the Oil and Gas Inspector at least 24 hours prior to the construction of roads, locations and/or pits for any permitted work. In addition, the well operator shall notify the same inspector 24 hours before any actual well work is commenced and prior to running and cementing casing.

1) Date August, 2023  
2) Operator's  
Well No. BR-90  
3) API Well No. 47-043-02363

STATE OF WEST VIRGINIA  
DEPARTMENT OF ENVIRONMENTAL PROTECTION  
OFFICE OF OIL AND GAS

APPLICATION FOR A PERMIT TO PLUG AND ABANDON

- 4) Well Type: Oil  / Gas  / Liquid injection  / Waste disposal  /  
(If "Gas, Production  or Underground storage  ) Deep  / Shallow
- 5) Location: Elevation 788.73' Watershed Buffalo Creek  
District Carroll County Lincoln Quadrangle West Hamlin 7.5'
- 6) Well Operator Diversified Production, LLC 7) Designated Agent Chris Veazey  
Address 414 Summers Street Address P.O. Box 381087  
Charleston, WV 25301 Birmingham, AL 35238
- 8) Oil and Gas Inspector to be notified 9) Plugging Contractor  
Name Jeffrey Smith Name Next LVL Energy (Diversified Owned)  
Address 4 Wick Lane Address 104 Helliport Loop Rd  
Cross Lanes, WV 25313 Bridgeport, WV 25330

10) Work Order: The work order for the manner of plugging this well is as follows:

**See Attached**

RECEIVED  
Office of Oil and Gas

SEP 07 2023

WV Department of  
Environmental Protection

Notification must be given to the district oil and gas inspector 24 hours before permitted work can commence.

Work order approved by inspector



Date

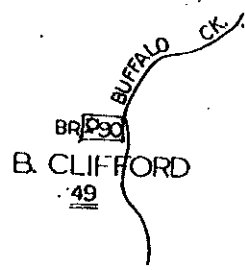
9-5-23

09/29/2023

LATITUDE 38° 20'

LONGITUDE 82° 07' 30"

NORTH



RECEIVED  
Office of Oil and Gas

SEP 07 2023

WV Department of  
Environmental Protection

CUMBERLAND GAS COMPANY  
P. O. BOX 2386  
CHARLESTON, W. VA. 25328

SOUTHEASTERN GAS COMPANY  
AND AFFILIATED COMPANIES  
P. O. BOX 2347  
CHARLESTON, W. VA. 25328

FILE NO. \_\_\_\_\_  
 DRAWING NO. \_\_\_\_\_  
 SCALE \_\_\_\_\_  
 MINIMUM DEGREE OF  
 ACCURACY \_\_\_\_\_  
 PROVEN SOURCE OF  
 ELEVATION \_\_\_\_\_

I THE UNDERSIGNED, HEREBY CERTIFY  
 THAT THIS PLAT IS CORRECT TO THE  
 BEST OF MY KNOWLEDGE AND BELIEF AND  
 SHOWS ALL THE INFORMATION REQUIRED  
 BY LAW AND THE REGULATIONS ISSUED  
 AND PRESCRIBED BY THE DEPARTMENT OF  
 MINES.  
 (SIGNED) \_\_\_\_\_  
 R.P.E. \_\_\_\_\_ L.L.S. \_\_\_\_\_

PLACE SEAL HERE

(+) DENOTES LOCATION OF  
 WELL ON UNITED STATES  
 TOPOGRAPHIC MAPS  
 FORM IV-6  
 (8-78)



DATE \_\_\_\_\_, 19\_\_\_\_  
 OPERATOR'S WELL NO. \_\_\_\_\_  
 API WELL NO. 47-043  
 STATE COUNTY PERMIT 2363

STATE OF WEST VIRGINIA  
 DEPARTMENT OF MINES  
 OIL AND GAS DIVISION

WELL TYPE: OIL \_\_\_ GAS \_\_\_ LIQUID INJECTION \_\_\_ WASTE DISPOSAL \_\_\_  
 (IF "GAS", PRODUCTION \_\_\_ STORAGE \_\_\_ DEEP \_\_\_ SHALLOW \_\_\_  
 LOCATION: ELEVATION \_\_\_ WATER SHEET \_\_\_  
 DISTRICT CORROLL COUNTY LINCOLN  
 QUADRANGLE WEST HAMLIN

SURFACE OWNER \_\_\_\_\_ ACREAGE \_\_\_\_\_  
 OIL & GAS ROYALTY OWNER \_\_\_\_\_ LEASE NO. \_\_\_\_\_ LEASE ACREAGE \_\_\_\_\_

PROPOSED WORK: DRILL \_\_\_ CONVERT \_\_\_ DRILL DEEPEN \_\_\_ REDRILL \_\_\_ FRACTURE OR  
 STIMULATE \_\_\_ PLUS OFF OLD FORMATION \_\_\_ PERFORATE NEW  
 FORMATION \_\_\_ OTHER PHYSICAL CHANGE IN WELL (SPECIFY) \_\_\_\_\_

PLUS AND ABANDON \_\_\_ CLEAN OUT AND REPLUS \_\_\_  
 TARGET FORMATION \_\_\_\_\_ ESTIMATED DEPTH \_\_\_\_\_  
 WELL OPERATOR \_\_\_\_\_ DESIGNATED AGENT \_\_\_\_\_  
 ADDRESS \_\_\_\_\_ ADDRESS \_\_\_\_\_

09/29/2023

WV OIL AND GAS COMPANY  
 P. O. BOX 2386  
 CHARLESTON, W. VA. 25328

043-2363

043-2363  
 11-17  
 11-17

WELL COMPLETION REPORT

J. W. King (Surf)  
 B. F. Hoskinson & B. Alford  
 FARM NO. 102 WELL NO. 1 SERIAL NO. 90  
 LOCATION Buffalo Creek DISTRICT Carroll COUNTY Lincoln STATE W. Va.  
 DRILLED BY Cambridge Gas Co. COMMENCED 12-3-28 COMPLETED 4-5-29  
 TUBED \_\_\_\_\_ TURNED IN LINE \_\_\_\_\_ METER NO. 9 Konickie

PRODUCING SANDS			PAY		SHOT RECORD			
SAND	BOTTOM	TOP	EXPLORIVEK	FROM	TO	QUANTITY	DATE	
Berea	2100	2094	glycerine			30 Qts	1-25-29	

PRODUCTION GAS			PRODUCTION OIL	
SAND	NATURAL	AFTER SHOT	TUBED IN AT	
Berea	95 M		113 M	

SAND	MINUTE PRESSURES			ROCK PRESSURE		
	1 MIN.	3 MIN.	5 MIN.	24 HOUR	48 HOUR	1 HOUR
Berea	10#	25#	35#	160#		

CASING RECORD				TUBING RECORD	
SIZE	CONDITION	RUN	PULLED	SIZE	No. FEET
10"		131	No.	2"	213 1/2
8-1/4"		211	No.		18 1/2
6-5/8"		164.5	No.		

SHUTTING IN MATERIAL USED AND REMARKS. 18 1/2 3 inch line pipe run as anchor perforated at 2102.

OVER

Hoskinson & Alford # 90 SIGNED

RECEIVED  
 Office of Oil and Gas  
 SEP 07 2023  
 WV Department of  
 Environmental Protection

043-2363  
Page 2

<u>FORMATIONS</u>	<u>TOP</u>	<u>BOTTOM</u>
Salt Sand	885	1140
Maxton Sand	1185	1210
Big Lime	1325	1510
Keener Sand	1510	1530
Big Injun Sand	1548	1576
Slate	1576	1584
Squaw Sand	1584	1592
Shell	1920	1968
Berea Sand	2093	2111
Salt Sand	885	1140
Maxon Sand	1214	1270

RECEIVED  
Office of Oil and Gas  
SEP 07 2023  
WV Department of  
Environmental Protection

09/29/2023

## Plugging Prognosis

API #: 4704302363

West Virginia, Lincoln Co.

Nearest ER: CAMC Memorial Hospital 3200 MacCorkle Ave SE, Charleston, WV 25304

### Casing Schedule:

10" @ 16'

6-5/8" @ 1645' (no cement information)

2" tbg @ 2134' (Anchor Packer set @ 1948'-1952, 184' of 3" line pipe run as anchor)

TD @ 2134'

Completion: Perf @ 2121'-2102'

Fresh Water: None listed

Salt Water: None listed

Gas Shows: None listed

Oil Shows: None listed

Coal: None Listed

Elevation: 820'

RECEIVED  
Office of Oil and Gas

SEP 07 2023

WV Department of  
Environmental Protection

1. Notify Inspector Jeffrey Smith @ 681-990-6944, 48 hrs prior to commencing operations.
2. Check and record pressures on csg/tbg.
3. Check TD w/ wireline/sandline
4. Pull tbg and lay down
5. Run in to depth @ 2121'. Kill well as needed with 6% bentonite gel and fill rat hole. Pump at least 10 bbls gel. Pump 121' Class L cement plug from 2121' to 2000' (bottom hole plug). Tag TOC. Top off as needed.
6. TOOH w/ tbg to 2000'. Pump 6% bentonite gel from 2000' to 1695'.
7. Free point 6-5/8" csg. Cut and TOOH. Set 100' Class L cement plug across csg cut. 50' in/out of cut. Do not omit any plugs listed below. Perforate as needed.
8. TOOH w/ tbg to 1695'. Pump 100' Class L cement plug from 1695' to 1595' (6-5/8" shoe plug).
9. TOOH w/ tbg to 1595'. Pump 6% bentonite gel from 1595' to 870'.
10. TOOH w/ tbg to 870'. Pump 100' Class L cement plug from 870' to 770' (saltwater plug).
11. TOOH w/ tbg to 770'. Pump 6% bentonite gel from 770' to 100'.
12. TOOH w/ tbg to 100'. Pump 100' Class L cement plug from 100' to Surface (Surface plug).
13. Reclaim location and well road to WV DEP specifications and erect P&A well monument.

09/29/2023

1) Date: 8/17/2023  
2) Operator's Well Number BR-90  
3) API Well No.: 47 - 043 - 02363

**STATE OF WEST VIRGINIA  
DEPARTMENT OF ENVIRONMENTAL PROTECTION, OFFICE OF OIL AND GAS  
NOTICE OF APPLICATION TO PLUG AND ABANDON A WELL**

<b>4) Surface Owner(s) to be served:</b>	<b>5) (a) Coal Operator</b>
(a) Name <u>Homer Alford</u>	Name _____
Address <u>Rt. 2 Box 109</u>	Address _____
<u>Milton, WV 25541</u>	
(b) Name <u>Onondaga Holdings, Co. LLC</u>	(b) Coal Owner(s) with Declaration
Address <u>444 Richardsonville Rd.</u>	Name <u>See Attached</u>
<u>Creston, WV 26141</u>	Address _____
(c) Name <u>See Attached</u>	Name _____
Address _____	Address _____
<b>6) Inspector</b> <u>Jeffrey Smith</u>	(c) Coal Lessee with Declaration
Address <u>4 Wick Lane</u>	Name _____
<u>Cross Lanes, WV 25313</u>	Address _____
Telephone <u>(681) 990-6944</u>	

RECEIVED  
Office of Oil and Gas  
SEP 07 2023

**TO THE PERSONS NAMED ABOVE:** You should have received this Form and the following documents from the WV Department of Environmental Protection


- (1) The application to Plug and Abandon a Well on Form WW-4B, which sets out the parties involved in the work and describes the well its and the plugging work order; and
- (2) The plat (surveyor's map) showing the well location on Form WW-6.

The reason you received these documents is that you have rights regarding the application which are summarized in the instructions on the reverses side. However, you are not required to take any action at all.

Take notice that under Chapter 22-6 of the West Virginia Code, the undersigned well operator proposes to file or has filed this Notice and Application and accompanying documents for a permit to plug and abandon a well with the Chief of the Office of Oil and Gas, West Virginia Department of Environmental Protection, with respect to the well at the location described on the attached Application and depicted on the attached Form WW-6. Copies of this Notice, the Application, and the plat have been mailed by registered or certified mail or delivered by hand to the person(s) named above (or by publication in certain circumstances) on or before the day of mailing or delivery to the Chief.

Well Operator Diversified Production, LLC  
 By: Chris Veazey  
 Its: Manager Plugging Operations  
 Address 414 Summers Street  
Charleston, WV 25301  
 Telephone 304-590-7707

Subscribed and sworn before me this 17<sup>th</sup> day of August 2023  
Sandra L. Messer  
My Commission Expires Sept. 18, 2027



**Oil and Gas Privacy Notice**

The Office of Oil and Gas processes your personal information, such as name, address and phone number, as a part of our regulatory duties. Your personal information may be disclosed to other State agencies or third parties in the normal course of business or as needed to comply with statutory or regulatory requirements, including Freedom of Information Act requests. Our office will appropriately secure your personal information. If you have any questions about our use of your personal information, please contact DEP's Chief Privacy Officer at [depprivacyofficer@wv.gov](mailto:depprivacyofficer@wv.gov).

09/29/2023





**DIVERSIFIED**  
energy

Date: 8/17/2023

James Martin  
Office of Oil and Gas  
601 57<sup>th</sup> Street, SE  
Charleston, WV 25304  
(304)926-0450

Mr. Martin,

Due to our cement provider, LaFarge Holcem, discontinuing the manufacturing of Class A cement, DGOC will be utilizing Class L cement to plug the following well:

API Number 4704302363 Well Name BR-90

Attached is the approved variance order for use of Class L cement.

Sincerely,

Chris Veazey  
Permitting Supervisor  
304-590-7707

RECEIVED  
Office of Oil and Gas

SEP 07 2023

WV Department of  
Environmental Protection



west virginia department of environmental protection

Office of Oil and Gas  
601 57<sup>th</sup> Street, SE  
Charleston, WV 25304  
Phone (304) 926-0450

Harold D. Ward, Cabinet Secretary  
dep.wv.gov

**BEFORE THE OFFICE OF OIL AND GAS  
DEPARTMENT OF ENVIRONMENTAL PROTECTION  
STATE OF WEST VIRGINIA**

**IN THE MATTER OF A VARIANCE FROM )  
LEGISLATIVE RULE 35CSR4 )  
SECTION 14.1. AND LEGISLATIVE RULE )  
35CSR8 SECTION 20.1, )  
RELATING TO THE CEMENTING )  
OF OIL AND GAS WELLS )**

**ORDER NO. 2022-13**

RECEIVED  
Office of Oil and Gas

SEP 07 2023

WV Department of  
Environmental Protection

**REPORT OF THE OFFICE**

In response to industry requests, the West Virginia Department of Environmental Protection, Office of Oil and Gas has reviewed the proposed use of American Petroleum Institute (API) Class L cement to be used in place of API Class A cement for well plugging.

**FINDINGS OF FACT**

1. On July 28, 2022, Diversified Gas & Oil Co. (DGO) submitted a variance request from Legislative Rule 35CSR4 for the use of API Class L cement in place of API Class A cement, relating to the plugging of conventional wells.
2. Laboratory analysis submitted by DGO on July 28, 2022, indicates API Class L cement is comparable to API Class A cement and thereby satisfies the requirements of the West Virginia Code.
3. Contemporaneously, the Chief of the Office of Oil and Gas also chose to consider a variance to Legislative Rule 35CSR8 Section 20.1., for the use of API Class L cement in place of API Class A cement, relating to the plugging of horizontal wells.

Promoting a healthy environment.

09/29/2023

4. On August 18, 2022, the Office of Oil and Gas provided public notice of acceptance of public comments on the variance consideration. During the 20-day public comment period, no comments were received.

### CONCLUSIONS OF LAW

Pursuant to Article 6 and Article 6A, Chapter 22 of the Code of West Virginia, the Office of Oil and Gas has jurisdiction over the subject matter, and the persons interested therein, and jurisdiction to promulgate the hereinafter prescribed Order.

Pursuant to Legislative Rule 35CSR4, Section 18 and Legislative Rule 35CSR8, Section 14, the Chief of the Office of Oil and Gas may grant a variance from any requirement of these rules.

### ORDER

It is ordered that the Class L cement product approved and monogramed by API is approved for use in place of API Class A cement for well plugging subject to the provisions of Legislative Rule 35CSR4 and Legislative Rule 35CSR8.

Dated this, the 13th day of September, 2022.

IN THE NAME OF THE STATE OF WEST VIRGINIA

OFFICE OF OIL AND GAS  
DEPARTMENT OF ENVIRONMENTAL PROTECTION  
OF THE STATE OF WEST VIRGINIA



James Martin, Chief  
Office of Oil and Gas

RECEIVED  
Office of Oil and Gas

SEP 07 2023

WV Department of  
Environmental Protection

09/29/2023

**API 47-043-02363**

**Coal Owners**

Homer Alford	Rt. 2 Box 109 Milton, WV 25541
William C. Alford	7148 Birchview Ravena, OH 44266
Roy Campbell	32 Griffin Rd. Wilmington, NC 27546
Karen L. Pauley	902 Marlbank Dr. Yorktown, VA 23692
Emily Bias Heirs	6861 Marritts CK Rd. Huntington, WV 25702
Trio Petroleum Corp & Waco Oil and Gas	PO Box 880 Glenville, WV 26351
Helena Hoskinson & Clark Polly	5321 Millington Rd. Clayton, DE 19938
Aquilonia Land	PO Box 26 Millwood, WV 25262
Laura Chapman	29 Bent Wood Dr. Elkview, WV 25071
Jeff Tignor	8711 Aarons Fork Rd. Elkview, WV 25071
Collingwood Appalachian Minerals II, LLC	16000 Park Ten Place Unit 603 Houston, TX 77084
Sandra Wines c/o Nancy Browning	PO Box 24 Harts, WV 25524
Ohio Valley University c/o Richard Powell	1 Campus Dr. Vienna, WV 26105

RECEIVED  
Office of Oil and Gas

SEP 07 2023

WV Department of  
Environmental Protection

09/29/2023

API 47-043-02363

Surface Owners (continued)

Karen L. Pauley & Sandra K Wines  
902 Marlbank Dr.  
Yorktown, VA 23682

Armstrong Land Management  
PO Box 1281  
Bridgeport, WV 26330

RECEIVED  
Office of Oil and Gas

SEP 07 2023

WV Department of  
Environmental Protection

09/29/2023

Diversified Gas & Oil Corporation  
Permitting Department  
414 SUMMERS STREET  
2ND FLOOR  
CHARLESTON WV 25301

USPS CERTIFIED MAIL™



9407 1361 0544 0236 9840 88



HOMER ALFORD  
RR 2 BOX 109  
MILTON WV 25541-9774

US POSTAGE AND FEES PAID  
2023-08-18  
25301  
CA000004  
Retail  
4.0 OZ FLAT



09/29/2023

Diversified Gas & Oil Corporation  
Permitting Department  
414 SUMMERS STREET  
2ND. FLOOR  
CHARLESTON WV 25301

USPS CERTIFIED MAIL™



9407 1361 0544 0237 0005 03

ONONDAGA HOLDINGS CO LLC  
444 RICHARDSONVILLE RD  
CRESTON WV 26141-7578

US POSTAGE AND FEES PAID  
2023-06-18  
25301  
CA000004  
Retail  
4.0 OZ FLAT



09/29/2023

Diversified Gas & Oil Corporation  
Permitting Department  
414 SUMMERS STREET  
2ND FLOOR  
CHARLESTON WV 25301

USPS CERTIFIED MAIL™



9407 1361 0544 0237 0312 24



KAREN L PAULEY & SANDRA K WINES  
902 MARLBANK DR  
YORKTOWN VA 23692-4354

US POSTAGE AND FEES PAID  
2023-09-18  
25301  
CA000004  
Retail  
4.0 OZ FLAT



09/29/2023



Diversified Gas & Oil Corporation  
Permitting Department  
414 SUMMERS STREET  
2ND FLOOR  
CHARLESTON WV 25301

USPS CERTIFIED MAIL™



9407 1361 0544 0237 0409 29

ARMSTRONG LAND MANAGEMENT  
PO BOX 1281  
BRIDGEPORT WV 26330-6281


US POSTAGE AND FEES PAID  
2023-08-18  
25301  
CA000004  
Retail  
4.0 OZ FLAT



09/29/2023

Diversified Gas & Oil Corporation  
Permitting Department  
414 SUMMERS STREET  
2ND. FLOOR  
CHARLESTON WV 25301

USPS CERTIFIED MAIL™



9407 1361 0544 0237 0824 24



AQUILONIA LAND  
PO BOX 26  
MILLWOOD WV 25262-0026

US POSTAGE AND FEES PAID  
2023-08-18  
25301  
CA000004  
Retail

4.0 OZ FLAT



0901000009003



09/29/2023

Diversified Gas & Oil Corporation  
Permitting Department  
414 SUMMERS STREET  
2ND FLOOR  
CHARLESTON WV 25301

USPS CERTIFIED MAIL™



9407 1361 0544 0237 0896 07

EMILY BIAS HEIRS  
929 MERRITTS CREEK RD  
HUNTINGTON WV 25702-7685

US POSTAGE AND FEES PAID  
2023-08-18  
25301  
CA000004  
Retail  
4.0 OZ FLAT

0901000008060



09/29/2023

Diversified Gas & Oil Corporation  
Permitting Department  
414 SUMMERS STREET  
2ND FLOOR  
CHARLESTON WV 25301

USPS CERTIFIED MAIL™



9407 1361 0544 0237 2104 38



ROY CAMPBELL  
321 GRIFFIN RD  
LILLINGTON NC 27546-8897

US POSTAGE AND FEES PAID  
2023-08-18  
25301  
C4000004  
Retail  
4.0 OZ FLAT



0901000008034



09/29/2023

Diversified Gas & Oil Corporation  
Permitting Department  
414 SUMMERS STREET  
2ND FLOOR  
CHARLESTON WV 25301

**USPS CERTIFIED MAIL™**



9407 1361 0544 0237 2214 41



LAURA CHAPMAN  
29 BENT WOOD DR  
ELKVIEW WV 25071-6170

US POSTAGE AND FEES PAID  
2023-09-18  
25301  
CA000004  
Retail  
4.0 OZ FLAT

090100008033



09/29/2023

Diversified Gas & Oil Corporation  
Permitting Department  
414 SUMMERS STREET  
2ND. FLOOR  
CHARLESTON WV 25301

**USPS CERTIFIED MAIL™**



**9407 1361 0544 0237 2424 22**



COLLINGWOOD APPALACHIAN MINERALS II LLC  
16000 PARK TEN PL STE 603  
HOUSTON TX 77084-7301

US POSTAGE AND FEES PAID  
2023-08-18  
25301  
CA000004  
Retail

4.0 OZ FLAT



**easyPost**  
powered by  
ePostNet

09/29/2023

Diversified Gas & Oil Corporation  
Permitting Department  
414 SUMMERS STREET  
2ND FLOOR  
CHARLESTON WV 25301

**USPS CERTIFIED MAIL™**



9407 1361 0544 0237 5052 44

HELENA HOSKINSON & CLARK POLLY  
5321 MILLINGTON RD  
CLAYTON DE 19938-2546

US POSTAGE AND FEES PAID  
2023-08-18  
25301  
C4000004  
Retail  
4.0 OZ FLAT

09010000000096



09/29/2023

Diversified Gas & Oil Corporation  
Permitting Department  
414 SUMMERS STREET  
2ND FLOOR  
CHARLESTON WV 25301

USPS CERTIFIED MAIL™



9407 1361 0544 0237 5171 24



OHIO VALLEY UNIVERSITY LLC  
C/O RICHARD POWELL  
1 CAMPUS VIEW DR  
VIENNA WV 26105-8000

US POSTAGE AND FEES PAID  
2023-08-18  
25301  
C4000004  
Retail  
4.0 OZ FLAT

09010000098072




09/29/2023



Diversified Gas & Oil Corporation  
Permitting Department  
414 SUMMERS STREET  
2ND FLOOR  
CHARLESTON WV 25301

**USPS CERTIFIED MAIL™**



9407 1361 0544 0237 5238 73

KAREN L PAULEY  
902 MARLBANK DR  
YORKTOWN VA 23692-4354

US POSTAGE AND FEES PAID  
2023-08-18  
25301  
C4000004  
Retail  
4.0 OZ FLAT



09/29/2023

Diversified Gas & Oil Corporation  
Permitting Department  
414 SUMMERS STREET  
2ND FLOOR  
CHARLESTON WV 25301

**USPS CERTIFIED MAIL™**



**9407 1361 0544 0237 5324 17**

JEFF TIGNOR  
8711 AARONS FORK RD  
ELKVIEW WV 25071-6151



**US POSTAGE AND FEES PAID**  
2023-08-18  
25301  
CA000004  
Retail  
4.0 OZ FLAT



0901000008067



09/29/2023

Diversified Gas & Oil Corporation  
Permitting Department  
414 SUMMERS STREET  
2ND. FLOOR  
CHARLESTON WV 25301

**USPS CERTIFIED MAIL™**



9407 1361 0544 0237 5425 46



TRIO PETROLEUM & WACO OIL & GAS  
PO BOX 880  
GLENVILLE WV 26351-0880

US POSTAGE AND FEES PAID  
2023-08-18  
25301  
C4000004  
Retail  
4.0 OZPLAT



0901000009071



09/29/2023

Diversified Gas & Oil Corporation  
Permitting Department  
414 SUMMERS STREET  
2ND FLOOR  
CHARLESTON WV 25301

**USPS CERTIFIED MAIL™**



9407 1361 0544 0237 5565 12



WILLIAM C ALFORD  
7148 BIRCHVIEW DR  
RAVENNA OH 44266-8956

US POSTAGE AND FEES PAID  
2023-09-18  
25301  
CA000004  
Retail

4.0 OZ FLAT



0901000008066



09/29/2023

Diversified Gas & Oil Corporation  
Permitting Department  
414 SUMMERS STREET  
2ND FLOOR  
CHARLESTON WV 25301

**USPS CERTIFIED MAIL™**



**9407 1361 0544 0237 5691 54**



SANDRA WINES  
C/O NANCY BROWNING  
PO BOX 24  
HARTS WV 25524-0024

US POSTAGE AND FEES PAID  
2023-09-18  
25301  
CA000004  
Retail  
4.0 OZ FLAT



0901000008038



09/29/2023

WW-9  
(5/16)

API Number 47 - 043 - 02363  
Operator's Well No. BR-90

STATE OF WEST VIRGINIA  
DEPARTMENT OF ENVIRONMENTAL PROTECTION  
OFFICE OF OIL AND GAS  
FLUIDS/ CUTTINGS DISPOSAL & RECLAMATION PLAN

Operator Name: Diversified Production, LLC OP Code 494524121

Watershed (HUC 10) Buffalo Creek Quadrangle West Hamlin 7.5'

Do you anticipate using more than 5,000 bbls of water to complete the proposed well work? Yes  No   
  Will a pit be used? Yes  No

If so, please describe anticipated pit waste: Production fluid and cement returns.

Will a synthetic liner be used in the pit? Yes  No  If so, what ml.? 20

Proposed Disposal Method For Treated Pit Wastes:

- Land Application (if selected provide a completed form WW-9-GPP)
- \* Underground Injection ( UIC Permit Number 2D03902327 002 )
- Reuse (at API Number \_\_\_\_\_)
- Off Site Disposal (Supply form WW-9 for disposal location)
- Other (Explain \_\_\_\_\_)

Will closed loop system be used? If so, describe: N/A

Drilling medium anticipated for this well (vertical and horizontal)? Air, freshwater, oil based, etc. N/A

-If oil based, what type? Synthetic, petroleum, etc. N/A

Additives to be used in drilling medium? N/A

Drill cuttings disposal method? Leave in pit, landfill, removed offsite, etc. N/A

-If left in pit and plan to solidify what medium will be used? (cement, lime, sawdust) N/A

-Landfill or offsite name/permit number? N/A

Permittee shall provide written notice to the Office of Oil and Gas of any load of drill cuttings or associated waste rejected at any West Virginia solid waste facility. The notice shall be provided within 24 hours of rejection and the permittee shall also disclose where it was properly disposed.

I certify that I understand and agree to the terms and conditions of the GENERAL WATER POLLUTION PERMIT issued on April 1, 2016, by the Office of Oil and Gas of the West Virginia Department of Environmental Protection. I understand that the provisions of the permit are enforceable by law. Violations of any term or condition of the general permit and/or other applicable law or regulation can lead to enforcement action.

I certify under penalty of law that I have personally examined and am familiar with the information submitted on this application form and all attachments thereto and that, based on my inquiry of those individuals immediately responsible for obtaining the information, I believe that the information is true, accurate, and complete. I am aware that there are significant penalties for submitting false information, including the possibility of fine or imprisonment.

Company Official Signature *Chris Veazey*

Company Official (Typed Name) Chris Veazey

Company Official Title Manager Plugging Operations

Subscribed and sworn before me this 17<sup>th</sup> day of August, 2023

Sandra L. Messer Notary Public

My commission expires Sept. 18, 2027



Proposed Revegetation Treatment: Acres Disturbed +/- 1 ac. Prevegetation pH \_\_\_\_\_

Lime 3 Tons/acre or to correct to pH 6.5

Fertilizer type 10-20-20 or Equivalent

Fertilizer amount TBD lbs/acre

Mulch 2 Tons/acre

Seed Mixtures

Temporary		Permanent	
Seed Type	lbs/acre	Seed Type	lbs/acre
Red Fescue	40	Red Fescue	15
Alsike	5	Alsike Clover	5
Annual Rye	15		

Attach:

Maps(s) of road, location, pit and proposed area for land application (unless engineered plans including this info have been provided). If water from the pit will be land applied, provide water volume, include dimensions (L, W, D) of the pit, and dimensions (L, W), and area in acres, of the land application area.

Photocopied section of involved 7.5' topographic sheet.

Plan Approved by: Jeffrey Smith

Comments: \_\_\_\_\_

RECEIVED  
Office of Oil and Gas

SEP 07 2023

WV Department of  
Environmental Protection

Title: Oil & Gas Inspector Date: 9-5-23

Field Reviewed? (  ) Yes (  ) No



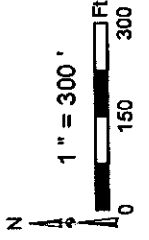
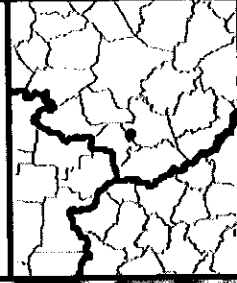
Diversified Gas & Oil  
Corporation  
100 Diversified Way  
Pineville KY, 41051

47-043-02363

Plugging Map

### Legend

- Well
- Access Road
- ▨ Pits
- ▭ Pad
- Public Roads



Well No.: 47-043-02363  
UTM83: 17 Meters  
North: 4239382.81  
East: 398917.52  
Elev.: 240.47 M  
Elev.: 788.73 R

Copyright © 2018 National Geographic Society. All rights reserved.

09/29/2023



WW-7  
8-30-06



West Virginia Department of Environmental Protection  
Office of Oil and Gas  
**WELL LOCATION FORM: GPS**

API: 4704302363 WELL NO.: BR-90

FARM NAME: Hoskinson-Alford

RESPONSIBLE PARTY NAME: Diversified Production, LLC

COUNTY: Lincoln DISTRICT: Carroll

QUADRANGLE: West Hamlin 7.5'

SURFACE OWNER: Homer Alford

ROYALTY OWNER: Unknown

UTM GPS NORTHING: 4239382.81

UTM GPS EASTING: 398917.52 GPS ELEVATION: 788.73'

The Responsible Party named above has chosen to submit GPS coordinates in lieu of preparing a new well location plat for a plugging permit or assigned API number on the above well. The Office of Oil and Gas will not accept GPS coordinates that do not meet the following requirements:

- Datum: NAD 1983, Zone: 17 North, Coordinate Units: meters, Altitude: height above mean sea level (MSL) – meters.
- Accuracy to Datum -- 3.05 meters
- Data Collection Method:

Survey grade GPS  : Post Processed Differential

Real-Time Differential

Mapping Grade GPS  : Post Processed Differential

Real-Time Differential

- Letter size copy of the topography map showing the well location.

I the undersigned, hereby certify this data is correct to the best of my knowledge and belief and shows all the information required by law and the regulations issued and prescribed by the Office of Oil and Gas.

Signature

Chris Veazey - Permitting Supervisor  
Title

08/17/23  
Date

RECEIVED  
Office of Oil and Gas

SEP 07 2023

WV Department of  
Environmental Protection

09/29/2023



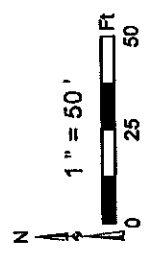
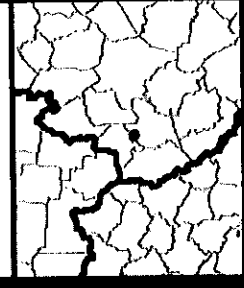
Diversified Gas & Oil  
Corporation  
100 Diversified Way  
Pineville KY, 41051

47-043-02363

Plugging Map

### Legend

- Well
- Access Road
- ▨ Pits
- Pad
- Public Roads



Secondary Pit

Primary Pit

Well No.: 47-043-02363  
UTM 183-17, Meters  
North: 4239382.81  
East: 398917.52  
Elev.: 240.47 M  
Elev.: 788.73 Ft

WW-4B

API No.	<u>4704302363</u>
Farm Name	<u>Hoskinson-Alford</u>
Well No.	<u>BR-90</u>

**INSTRUCTIONS TO COAL OPERATORS  
OWNERS AND LESSEE**

The well operator named on the obverse side of WW-4 (B) is about to abandon the well described in the enclosed materials and will commence the work of plugging and abandoning said well on the date the inspector is notified. Which date shall not be less than five days after the day on which this notice and application so mailed is received, or in due course should be received by the Department of Environmental Protection Office of Oil & Gas.

This notice and application is given to you in order that your respective representatives may be present at the plugging and filling of said well. You are further notified that whether you are represented or not the operator will proceed to plug and fill said well in the manner required by Section 24, Article 6, Chapter 22 of the Code and given in detail on obverse side of this application.

NOTE: If you wish this well to be plugged according to 22-6-24(d) then as per Regulation 35CSR4-13.9 you must complete and return to this office on form OB-16 "Request by Coal Operator, Owner, or Lessee for plugging" prior to the issuance of this plugging permit.

**WAIVER**

The undersigned coal operator  / owner  / lessee  / of the coal under this well location has examined this proposed plugging work order. The undersigned has no objection to the work proposed to be done at this location, provided, the well operator has complied with all applicable requirements of the West Virginia Code and the governing regulations.

RECEIVED  
Office of Oil and Gas

SEP 07 2023

Date: \_\_\_\_\_

By: \_\_\_\_\_  
WV Department of  
Environmental Protection

Its \_\_\_\_\_

09/29/2023

**SURFACE OWNER WAIVER**

Operator's Well  
Number

BR-90

**INSTRUCTIONS TO SURFACE OWNERS NAMED ON PAGE WW4-A**

The well operator named on page WW-4A is applying for a permit from the State to plug and abandon a well. (Note: If the surface tract is owned by more than three persons, then these materials were served on you because your name appeared on the Sheriff's tax ticket on the land or because you actually occupy the surface tract. In either case, you may be the only owner who will actually receive these materials.) See Chapter 22 of the West Virginia Code. Well work permits are valid for 24 months. If you do not own any interest in the surface tract, please forward these materials to the true owner immediately if you know who it is. Also, please notify the well operator and the Office of Oil and Gas.

**NOTE: YOU ARE NOT REQUIRED TO FILE ANY COMMENT.**

**WHERE TO FILE COMMENTS AND OBTAIN ADDITIONAL INFORMATION:**

Chief, Office of Oil and Gas  
Department of Environmental Protection  
601 57<sup>th</sup> St. SE  
Charleston, WV 25304  
(304) 926-0450

**Time Limits and methods for filing comments.** The law requires these materials to be served on or before the date the operator files his Application. You have FIVE (5) DAYS after the filing date to file your comments. Comments must be filed in person or received in the mail by the Chief's office by the time stated above. You may call the Chief's office to be sure of the date. Check with your postmaster to ensure adequate delivery time or to arrange special expedited handling. If you have been contacted by the well operator and you have signed a "voluntary statement of no objection" to the planned work described in these materials, then the permit may be issued at any time.

**Comments must be in writing.** Your comments must include your name, address and telephone number, the well operator's name and well number and the approximate location of the proposed well site including district and county from the application. You may add other documents, such as sketches, maps or photographs to support your comments.

The Chief has the power to deny or condition a well work permit based on comments on the following grounds:

- 1) The proposed well work will constitute a hazard to the safety of persons.
- 2) The soil erosion and sediment control plan is not adequate or effective;
- 3) Damage would occur to publicly owned lands or resources;
- 4) The proposed well work fails to protect fresh water sources or supplies;
- 5) The applicant has committed a substantial violation of a previous permit or a substantial violation of one or more of the rules promulgated under Chapter 22, and has failed to abate or seek review of the violation..."

RECEIVED  
Office of Oil and Gas

SEP 07 2023

WV Department of  
Environmental Protection

If you want a copy of the permit as it is issued or a copy of the order denying the permit, you should request a copy from the Chief.

**VOLUNTARY STATEMENT OF NO OBJECTION**

I hereby state that I have read the instructions to surface owners and that I have received copies of a Notice and Application For A Permit To Plug And Abandon on Forms WW-4A and WW-4B, and a survey plat.

I further state that I have no objection to the planned work described in these materials, and I have no objection to a permit being issued on those materials.

FOR EXECUTION BY A NATURAL PERSON  
ETC.

FOR EXECUTION BY A CORPORATION,

_____	Date _____	Name _____
Signature		By _____
		Its _____
		_____
		Date _____

Signature

Date  
09/29/2023



**DIVERSIFIED**  
energy

August 18, 2023

Jeffrey Smith  
4 Wick Ln.  
Cross Lanes, WV 25313

Mr. Smith

Please find enclosed a Permit Application to plug API# 47-043-02363, in Lincoln County, WV.

If you have any questions, comments, or if you require additional information, please feel free to contact me at 304-590-7707.

Thank You,

*Chris Veazey*  
Chris Veazey  
Permitting Supervisor

**Diversified Energy Company**  
414 Summers St.  
Charleston, WV 25301  
(304) 590-7707  
Email: [cveazey@dgoc.com](mailto:cveazey@dgoc.com)

RECEIVED  
Office of Oil and Gas

SEP 07 2023

WV Department of  
Environmental Protection

414 Summers Street  
Charleston, WV 25301

09/29/2023

11/10/2016

PLUGGING PERMIT CHECKLIST  
4704302363

Plugging Permit

- WW-4B
- WW-4B signed by inspector
- WW-4A
- SURFACE OWNER WAIVER or PROOF THAT APPLICATION WAS SENT BY REGISTERED OR CERTIFIED MAIL
- COAL OWNER/COAL OPERATOR/COAL LESSEE WAIVERS or PROOF THAT APPLICATION WAS SENT BY REGISTERED OR CERTIFIED MAIL
- WW-9 PAGE 1 (NOTARIZED)
- WW-9 PAGE 2 with attached drawing of road, location, pit and proposed area for land application
- WW-9 GPP PAGE 1 and 2 if well effluent will be land applied
- RECENT MYLAR PLAT OR WW-7
- WELL RECORDS/COMPLETION REPORT
- TOPOGRAPHIC MAP OF WELL, SHOWING PIT IF PIT IS USED
- MUST HAVE VALID BOND IN OPERATOR'S NAME
- CHECK FOR \$100 IF PIT IS USED

RECEIVED  
Office of Oil and Gas

SEP 07 2023

WV Department of  
Environmental Protection

09/29/2023



Kennedy, James P <james.p.kennedy@wv.gov>

---

**plugging permits issued 4704300923 04300292 04302363 04302878**

1 message

---

**Kennedy, James P** <james.p.kennedy@wv.gov>

Thu, Sep 28, 2023 at 11:23 AM

To: Chris Veazey <CVeazey@dgoc.com>, Austin Sutler <asutler@nextlvlenergy.com>, Phyllis Copley <pcopley@dgoc.com>, Jeffrey L Smith <jeffrey.l.smith@wv.gov>, guybrowning@lincolncountywv.org


To whom it may concern, plugging permits have been issued for 4704300923 04300292 04302363 04302878.

James Kennedy


WVDEP OOG


---

**4 attachments**

 **4704302878.pdf**  
1320K

 **4704300923.pdf**  
1321K

 **4704300292.pdf**  
1251K

 **4704302363.pdf**  
1362K

09/29/2023