


- NOTES ON SURVEY**
- 1 - The survey shown hereon is from the original drilling permit plat dated 2/4/2013. It has been updated to reflect as-drilled coordinates and current surface ownership.
  - 2 - Latitude/Longitude shown are NAD 1927 values.
  - 3 - Surface owner information obtained from the Lincoln County Assessor's tax records.
- ◆ - DENOTES A POSSIBLE WATER SUPPLY SOURCE LOCATED FROM CIRCA 2003 AERIAL PHOTOGRAPHY - NOT BY SURVEY. OTHER SOURCES MAY BE PRESENT.
  - ⊕ - DENOTES LOCATION OF WELL ON UNITED STATES TOPOGRAPHIC MAPS.

FILE NO. \_\_\_\_\_  
 SCALE 1" = 1000'  
 MINIMUM DEGREE OF ACCURACY Sub-Meter  
 PROVEN SOURCE OF ELEVATION DGPS Survey  
 (Sub-Meter Mapping Grade)

I, THE UNDERSIGNED, HEREBY CERTIFY THAT THIS PLAT IS CORRECT TO THE BEST OF MY KNOWLEDGE AND BELIEF AND SHOWS ALL THE INFORMATION REQUIRED BY LAW AND THE REGULATIONS ISSUED AND PRESCRIBED BY THE DEPARTMENT OF ENVIRONMENTAL PROTECTION.

(SIGNED) *[Signature]*  
 TIMOTHY P. ROUSH PS 793



WEST VIRGINIA  
 Division of Environmental Protection  
 Office of Oil and Gas  
 601 57th Street  
 Charleston, West Virginia 25301


DATE September 3, 2019  
 FARM Austin Griffith No.103  
 API WELL NO. 47 - 043 - 03451 W

WELL TYPE: OIL \_\_\_ GAS \_\_\_ LIQUID INJECTION  WASTE DISPOSAL \_\_\_  
 (IF "GAS") PRODUCTION \_\_\_ STORAGE \_\_\_ DEEP \_\_\_ SHALLOW \_\_\_  
 LOCATION: ELEVATION 861' WATERSHED Porter Fork  
 DISTRICT Duval COUNTY Lincoln  
 QUADRANGLE Griffithsville 7.5'  
 SURFACE OWNER Terry & Dawna Allen ACREAGE 74.49 Ac.  
 OIL & GAS ROYALTY OWNER HG Energy, LLC., et al LEASE ACREAGE 375 Ac.  
 LEASE NO. 56489-50

PROPOSED WORK: DRILL \_\_\_ CONVERT \_\_\_ DRILL DEEPER \_\_\_ REDRILL \_\_\_ FRACTURE OR STIMULATE  PLUG OFF OLD FORMATION \_\_\_ PERFORATE NEW FORMATION \_\_\_ OTHER PHYSICAL CHANGE IN WELL (SPECIFY) \_\_\_\_\_

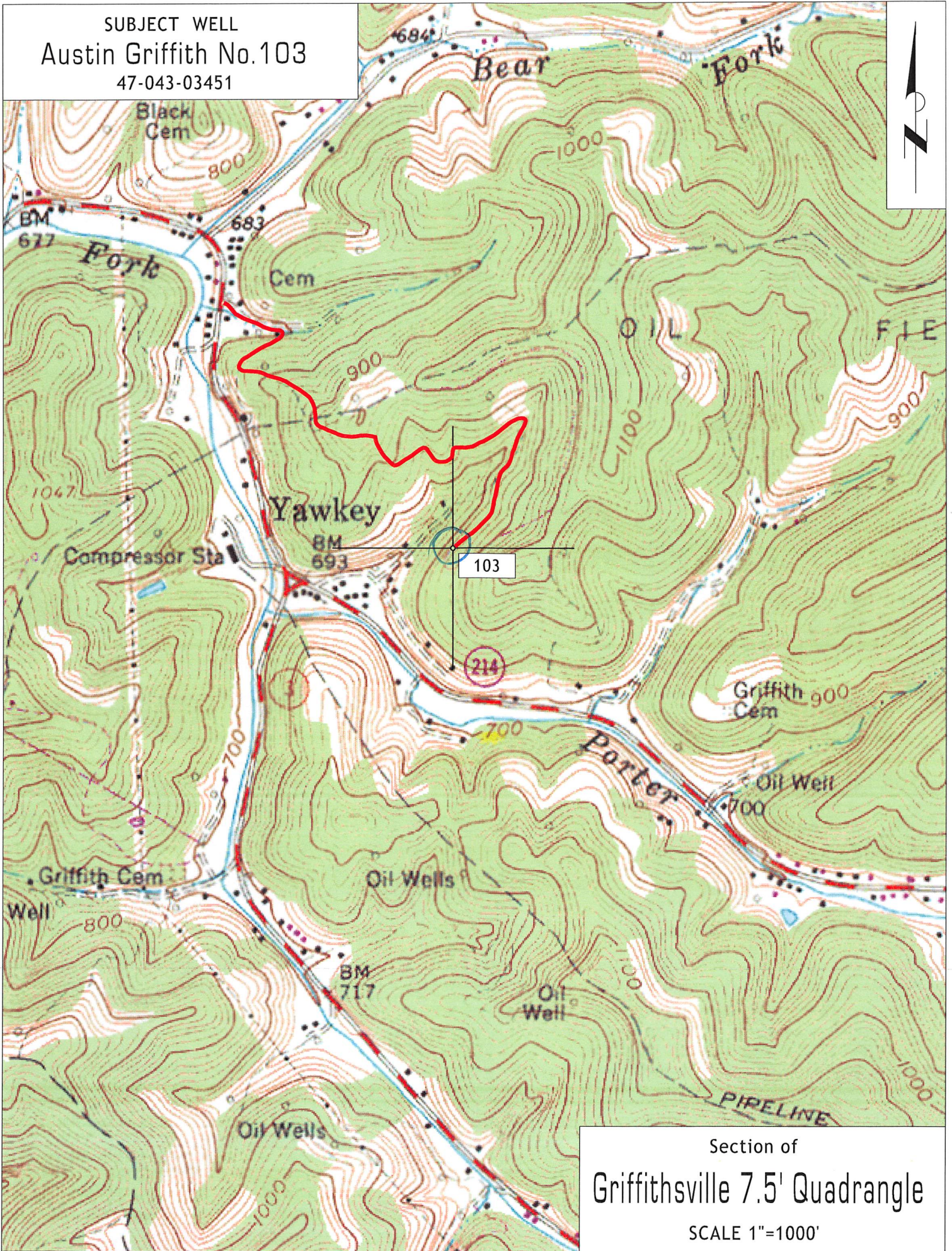
PLUG AND ABANDON \_\_\_ CLEAN OUT AND REPLUG \_\_\_  
 TARGET FORMATION Berea ESTIMATED DEPTH 2,490'

WELL OPERATOR HG Energy LLC. DESIGNATED AGENT Diane White  
 ADDRESS 5260 DuPont Road ADDRESS 5260 DuPont Road  
Parkersburg, WV 26101 Parkersburg, WV 26101





SUBJECT WELL  
Austin Griffith No.103  
47-043-03451



Section of  
Griffithsville 7.5' Quadrangle  
SCALE 1"=1000'