



west virginia department of environmental protection

Office of Oil and Gas
601 57th Street SE
Charleston, WV 25304
(304) 926-0450
(304) 926-0452 fax

Earl Ray Tomblin, Governor
Randy C. Huffman, Cabinet Secretary
www.dep.wv.gov

March 29, 2016

WELL WORK PERMIT
Vertical Well

This permit, API Well Number: 47-4303565, issued to HG ENERGY, LLC, is evidence of permission granted to perform the specified well work at the location described on the attached pages and located on the attached plat, subject to the provisions of Chapter 22 of the West Virginia Code of 1931, as amended, and all rules and regulations promulgated thereunder, and to all conditions and provisions outlined in the pages attached hereto. Notification shall be given by the operator to the Oil and Gas Inspector at least 24 hours prior to the construction of roads, locations, and/or pits for any permitted work. In addition, the well operator shall notify the same inspector 24 hours before any actual well work is commenced and prior to running and cementing casing. Spills or emergency discharges must be promptly reported by the operator to 1-800-642-3074 and to the Oil and Gas inspector.

Please be advised that form WR-35, Well Operators Report of Well Work is to be submitted to this office within 90 days completion of permitted well work, as should form WR-34 Discharge Monitoring Report within 30 days of discharge of pits, if applicable. Failure to abide by all statutory and regulatory provisions governing all duties and operations hereunder may result in suspension or revocation of this permit and, in addition, may result in civil and/or criminal penalties being imposed upon the operators.

In addition to the applicable requirements of this permit, and the statutes and rules governing oil and gas activity in WV, this permit may contain specific conditions which must be followed. Permit conditions are attached to this cover letter.

Per 35CSR-4-5.2.g this permit will expire in two (2) years from the issue date unless permitted well work is commenced. If there are any questions, please feel free to contact me at (304) 926-0499 ext. 1654.



James Martin
Chief

Operator's Well No: J. M. GRASS 232
Farm Name: EGNOR, KENNETH SR.
API Well Number: 47-4303565
Permit Type: Vertical Well
Date Issued: 03/29/2016

PERMIT CONDITIONS

West Virginia Code §22-6-11 allows the Office of Oil and Gas to place specific conditions upon this permit. Permit conditions have the same effect as law. Failure to adhere to the specified permit conditions may result in enforcement action.

CONDITIONS

1. If the operator encounters an unanticipated void, or an anticipated void at an unanticipated depth, the operator shall notify the inspector within 24 hours. Modifications to the casing program may be necessary to comply with W. Va. Code §22-6-20, which requires drilling to a minimum depth of thirty feet below the bottom of the void, and installing a minimum of twenty (20) feet of casing. Under no circumstance should the operator drill more than fifty (50) feet below the bottom of the void or install less than twenty (20) feet of casing below the bottom of the void.
2. Pursuant to 35 CSR 4-19.1.a, at the request of the surface owner all water wells or springs within 1000 feet of the proposed well that are actually utilized for human consumption, domestic animals or other general use shall be sampled and analyzed.
3. Pursuant to 35 CSR 4-19.1.c, if the operator is unable to sample and analyze any water well or spring with one thousand (1,000) feet of the permitted well location, the Office of Oil and Gas requires the operator to sample, at a minimum, one water well or spring located between one thousand (1,000) feet and two thousand (2,000) feet of the permitted well location.
4. All pits must be lined with a minimum of 20 mil thickness synthetic liner.
5. In the event of an accident or explosion causing loss of life or serious personal injury in or about the well or while working on the well, the well operator or its contractor shall give notice, stating the particulars of the accident or explosion, to the oil and gas inspector and the Chief within twenty-four (24) hours.
6. During the surface casing and cementing process, in the event cement does not return to the surface, or any other casing string that is permitted to circulate cement to the surface and does not return to the surface, the oil and gas inspector shall be notified within twenty-four (24) hours.
7. Well work activities shall not constitute a hazard to the safety of persons.
8. Operator shall provide the Office of Oil & Gas notification of the date that drilling commenced, drilling ceased, completion of any other permitted well work and completion of the well. Such notice shall be provided by sending an email to DEPOOGNotify@wv.gov within 30 days of commencement of drilling.

STATE OF WEST VIRGINIA
DEPARTMENT OF ENVIRONMENTAL PROTECTION, OFFICE OF OIL AND GAS
WELL WORK PERMIT APPLICATION

1) Well Operator: HG Energy, LLC 494497948 Lincoln Duval Griffithsville 7.5'
Operator ID County District Quadrangle

2) Operator's Well Number: JM Grass 232 3) Elevation: 984'

4) Well Type: (a) Oil or Gas _____
 (b) If Gas: Production _____ / Underground Storage _____
 Deep _____ / Shallow

5) Proposed Target Formation(s): Berea Proposed Target Depth: 2464'

6) Proposed Total Depth: 2629' Feet Formation at Proposed Total Depth: Berea

7) Approximate fresh water strata depths: 364'

8) Approximate salt water depths: 1214'

9) Approximate coal seam depths: 414'

10) Approximate void depths,(coal, Karst, other): NA

11) Does land contain coal seams tributary to active mine? NA

12) Describe proposed well work and fracturing methods in detail (attach additional sheets if needed)
Drill and stimulate production well in the Berea. Stimulation will be small hydraulic fracture.

13) **CASING AND TUBING PROGRAM**

JED 2.24.16

TYPE	SPECIFICATIONS			FOOTAGE	INTERVALS	CEMENT
	Size	Grade	Weight per ft	For Drilling	Left in Well	Fill -up (Cu. Ft.)
Conductor						
Fresh Water	7"	LS	17#	514'	514'	Cement to Surface
Coal						
Intermediate						
Production	4 1/2"	J-55	10.5#	2599'	2599'	150 sks
Tubing						
Liners						

RECEIVED
Office of Oil and Gas

MAR 09 2016

WV Department of Environmental Protection
04/01/2016

Packers: Kind: _____
 Sizes: _____
 Depths Set _____

WW-2B1
(5-12)

Well No. JM Grass 232

West Virginia Department of Environmental Protection
Office of Oil and Gas

NOTICE TO SURFACE OWNERS

The well operator named below is preparing to file for a permit from the state to drill a new well. Before a well work permit can be filed with the Chief of the Office of Oil and Gas, the well operator is required to have given notice of the right to request water well or spring analytical testing. This notice shall be given to the owners or occupants of land which have a water well or spring being utilized for human consumption, domestic animals, or other general use and which is located within 1000 feet of the proposed well site.

With this form, the operator is giving you notice of your right to request analytical testing. The operator is required to sample and analyze the water wells or springs of all owners or occupants who request it. Therefore, if you wish to have your water well or spring tested, contact the operator named below.

All sampling shall be completed prior to drilling. Within thirty (30) days of the receipt of such sample analyses the operator shall submit the results to the Chief of the Office of Oil and Gas and to the owners or occupants who may have requested them.

Be advised, you have the right to sample and analyze any water supply at your own expense.

Listed below is the laboratory chosen by operator to perform analysis, and contactor chosen to collect sample.

Certified Laboratory Name	<u>Sturm Environmental</u>
Sampling Contractor	<u>Sturm Environmental</u>

Well Operator	<u>HG Energy, LLC</u>
Address	<u>5260 Dupont Road</u>
	<u>Parkersburg, WV 26101</u>
Telephone	<u>304-420-1119</u>

FOR OPERATOR'S USE ONLY: Below, or on an attached page, list those persons which were given this notice. Place an asterisk beside the one(s) that contacted you and requested sampling and analyses. If there were no requests made, indicate by underling which one you have selected to sample and analyze. If there are no water wells or springs within 1000 feet of the proposed site, the Chief may require the operator to test wells up to 2000 feet from the proposed site.

- See Attached -

RECEIVED
Office of Oil and Gas

MAR 09 2016

WV Department of Environmental Protection
04/01/2016

WW-2B1
Page 2 - Continued

Well No. J M Grass 232

West Virginia Department of Environmental Protection
Office of Oil and Gas

NOTICE TO SURFACE OWNERS

The well operator named below is preparing to file for a permit from the state to drill a new well. Before a well work permit can be filed with the Chief of the Office of Oil and Gas, the well operator is required to have given notice of the right to request water well or spring analytical testing. This notice shall be given to the owners or occupants of land which have a water well or spring being utilized for human consumption, domestic animals, or other general use and which is located within 1000 feet of the proposed well site.

FOR OPERATOR'S USE ONLY: Below, or on an attached page, list those persons which were given this notice. Place an asterisk beside the one(s) that contacted you and requested sampling and analyses. If there were no requests made, indicate by underlining which one you have selected to sample and analyze. If there are no water wells or springs within 1000 feet of the proposed site please indicate such.

Surface Owners Identified With Water Sources to be Sampled and Tested:

- | | |
|---|--|
| <ul style="list-style-type: none"> * John & Debra Hubbard
21 Ind Drive
Yawkey, WV 25573 | <ul style="list-style-type: none"> * Kenneth Egnor, Sr.
533 Laurel Fork
Sumerco, WV 25567 |
| <ul style="list-style-type: none"> * Merri & Bernie Mallory
9 Ind Drive
Yawkey, WV 25573 | |

RECEIVED
Office of Oil and Gas
MAR 09 2016
WV Department of Environmental Protection 04/01/2016

**INFORMATION SUPPLIED UNDER WEST VIRGINIA CODE
Chapter 22, Article 6, Section 8(d)
IN LIEU OF FILING LEASE(S) AND OTHER CONTINUING CONTRACT(S)**

Under the oath required to make the verification on page 1 of this Notice and Application, I depose and say that I am the person who signed the Notice and Application for the Applicant, and that –

- (1) the tract of land is the same tract described in this Application, partly or wholly depicted in the accompanying plat, and described in the Construction and Reclamation Plan;
- (2) the parties and recordation data (if recorded) for lease(s) or other continuing contract(s) by which the Applicant claims the right to extract, produce or market the oil or gas are as follows:

Grantor, Lessor, etc.	Grantee, Lessee, etc.	Royalty	Book/Page
-----------------------	-----------------------	---------	-----------

** See Attached Sheet **

**Acknowledgement of Possible Permitting/Approval
In Addition to the Office of Oil and Gas**

The permit applicant for the proposed well work addressed in this application hereby acknowledges the possibility of the need for permits and/or approvals from local, state, or federal entities in addition to the DEP, Office of Oil and Gas, including but not limited to the following:

- WV Division of Water and Waste Management
- WV Division of Natural Resources
- WV Division of Highways
- U.S. Army Corps of Engineers
- U.S. Fish and Wildlife Service
- County Floodplain Coordinator

The applicant further acknowledges that any Office of Oil and Gas permit in no way overrides, replaces, or nullifies the need for other permits/approvals that may be necessary and further affirms that all needed permits/approvals should be acquired from the appropriate authority before the proposed activity is initiated.

Well Operator: Diane White MAR 09 2016
 By: Its: HG Energy, LLC
Diane White, Agent
WV Department of Environmental Protection
 04/01/2016

Form WW-2A(1)
(10/10)

Operator's Well No. J M Grass 232

INFORMATION SUPPLIED UNDER WEST VIRGINIA CODE
Chapter 22, Article 6, Section 8(d)
IN LIEU OF FILING LEASE(S) AND OTHER CONTINUING CONTRACT(S)

Under the oath required to make the verification on page 1 of this Notice and Application, I depose and say that I am the person who signed the Notice and Application for the Applicant, and that --

- (1) the tract of land is the same tract described in this Application, partly or wholly depicted in the accompanying plat, and described in the Construction and Reclamation Plan;
- (2) the parties and recordation data (if recorded) for lease(s) or other continuing contract(s) by which the Applicant claims the right to extract, produce or market the oil or gas are as follows:

<u>Grantor, Lessor, etc.</u>	<u>Grantee, Lessee, etc.</u>	<u>Royalty</u>	<u>Book/Page</u>
J M Grass, et al	South Penn Oil Company	1/8	36/164

Merger and Conveyance dated July 3, 1963, from South Penn Oil Company to Penzoil Company, Kanawha County, Book 153, Page 35,

Assignment, Conveyance and Bill of Sale dated December 28, 1998, from Pennzoil Company to Pennz Energy Exploration and Production, Wetzel County, Book 12, Page 177.

Certificate of Merger filed with the WV Secretary of State, December 31, 1999, whereby Pennz Energy Exploration and Production, successor in interest to; to Penzoil Company, merged with Devon Energy Production Company, LP, Wetzel County, Book 12, Page 278.

Deed, Assignment and Bill of Sale dated June 1, 2000, from Devon Energy Production Company, LP to East Resources, Inc., recorded in Wetzel County, Book 370, Page 580.

Assignment, Conveyance and Bill of Sale, dated January 1, 2011, from East Resources, Inc., to HG Energy, LLC, Wetzel County, Book 118A, Page 253.

Upon information and belief, Operator's lease and/or other real property rights permit it to conduct drilling operations for the subject well in the location shown on the plat, including the use of access roads, pipelines and utilities.

**Acknowledgement of Possible Permitting/Approval
In Addition to the Office of Oil and Gas**

The permit applicant for the proposed well work addressed in this application hereby acknowledges the possibility of the need for permits and/or approvals from local, state or federal entities in addition to the DEP, Office of Oil and Gas, including but not limited to the following:

WV Division of Water and Waste Management
WV Division of Natural Resources
WV Division of Highways
U.S. Army Corps of Engineers
US Fish and Wildlife Service
County Floodplain Coordinator

Well Operator: HG Energy, LLC

By: Diane C. White
Its: Accountant

RECEIVED
Office of Oil and Gas

MAR 09 2016

WV Department of Environmental Protection
04/01/2016

STATE OF WEST VIRGINIA
DEPARTMENT OF ENVIRONMENTAL PROTECTION
OFFICE OF OIL AND GAS

FLUIDS/ CUTTINGS DISPOSAL & RECLAMATION PLAN

Operator Name HG Energy, LLC OP Code 494497948

Watershed (HUC 10) Straight Fork Quadrangle Griffithsville 7.5'

Elevation 984' County Lincoln District Duval

Do you anticipate using more than 5,000 bbls of water to complete the proposed well work? Yes _____ No X

Will a pit be used for drill cuttings? Yes X No _____

If so, please describe anticipated pit waste: Fluids encountered while drilling subject well

Will a synthetic liner be used in the pit? Yes X No _____ If so, what ml.? 30 mil

Proposed Disposal Method For Treated Pit Wastes:

- Land Application
- Underground Injection (UIC Permit Number _____)
- Reuse (at API Number _____)
- Off Site Disposal (Supply form WW-9 for disposal location)
- Other (Explain _____)

Will closed loop system be used? No

Drilling medium anticipated for this well? Air, freshwater, oil based, etc. Air, Fresh Water

-If oil based, what type? Synthetic, petroleum, etc. NA

Additives to be used in drilling medium? Water, Soap, KCl

Drill cuttings disposal method? Leave in pit, landfill, removed offsite, etc. Leave in pit

-If left in pit and plan to solidify what medium will be used? (cement, lime, sawdust) Native soil, cement, lime

-Landfill or offsite name/permit number? _____

I certify that I understand and agree to the terms and conditions of the GENERAL WATER POLLUTION PERMIT issued on August 1, 2005, by the Office of Oil and Gas of the West Virginia Department of Environmental Protection. I understand that the provisions of the permit are enforceable by law. Violations of any term or condition of the general permit and/or other applicable law or regulation can lead to enforcement action.

I certify under penalty of law that I have personally examined and am familiar with the information submitted on this application form and all attachments thereto and that, based on my inquiry of those individuals immediately responsible for obtaining the information, I believe that the information is true, accurate, and complete. I am aware that there are significant penalties for submitting false information, including the possibility of fine or imprisonment.

Company Official Signature Diane White

Company Official (Typed Name) Diane White

Company Official Title Agent



Subscribed and sworn before me this 17th day of February, 20 16

Sylvia Ritchie

MAR 09 2016
WV Department of Environmental Protection
Notary Public
04/01/2016

My commission expires June 23, 2020

Form WW-9

Operator's Well No. JM Grass 232

Proposed Revegetation Treatment: Acres Disturbed 1.8 acres Prevegetation pH _____

Lime 3 Tons/acre or to correct to pH 6.5

Fertilizer (10-20-20 or equivalent) 500 lbs/acre (500 lbs minimum)

Mulch Straw 2 Tons/acre

Seed Mixtures


Seed Type	Area I	lbs/acre
Tall Fescue		40
Ladino Clover		5

Seed Type	Area II	lbs/acre
Tall Fescue		40
Ladino Clover		5

**** Sediment Control Will Be In Place At All Times ****

Attach:
Drawing(s) of road, location, pit and proposed area for land application.

Photocopied section of involved 7.5' topographic sheet.

Plan Approved by:  _____
Comments: _____

Title: inspector OOG Date: 2-24-16

Field Reviewed? Yes No

RECEIVED
Office of Oil and Gas
MAR 09 2016
WV Department of Environmental Protection 04/01/2016

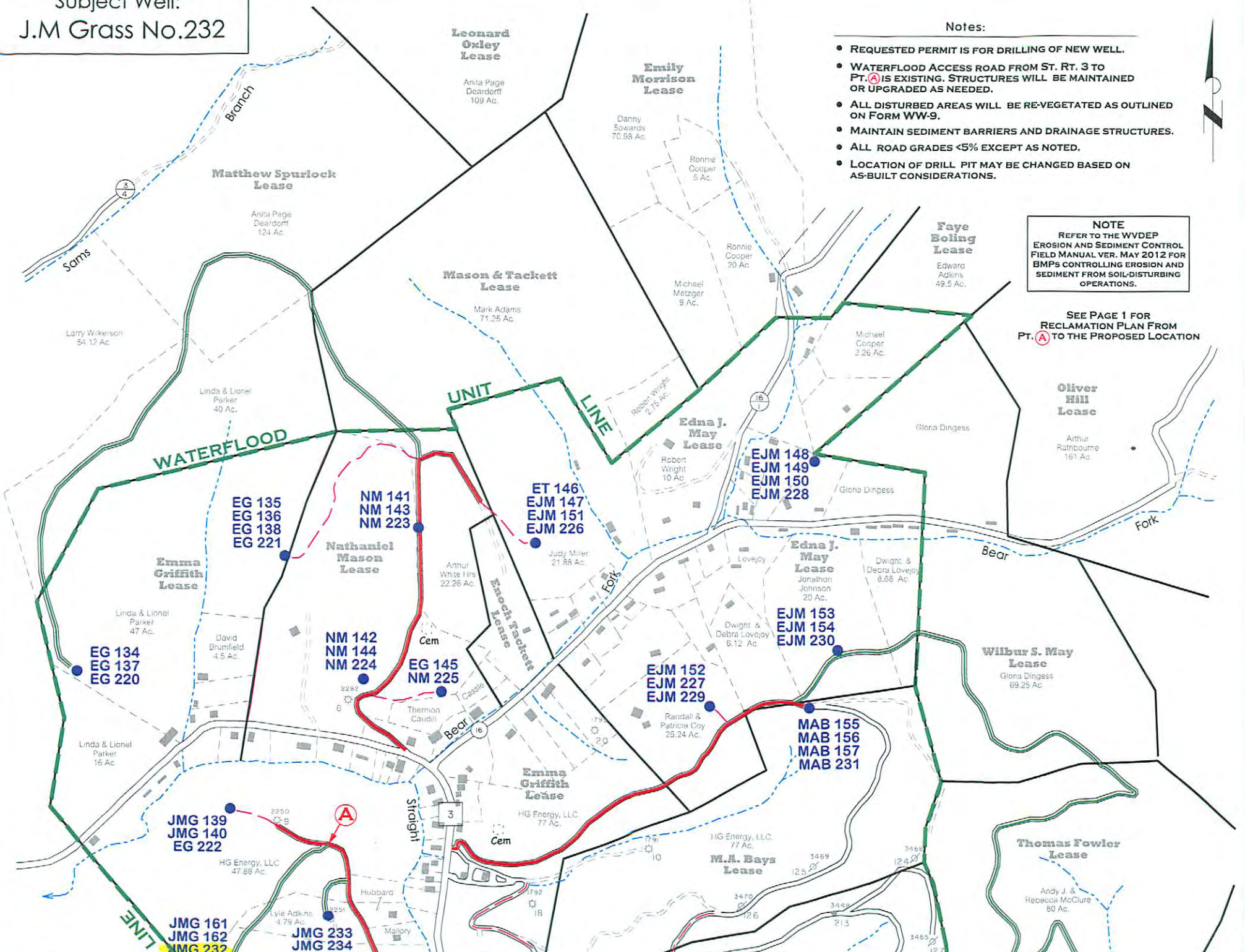
Subject Well:
J.M Grass No.232

Notes:

- REQUESTED PERMIT IS FOR DRILLING OF NEW WELL.
- WATERFLOOD ACCESS ROAD FROM ST. RT. 3 TO PT. (A) IS EXISTING. STRUCTURES WILL BE MAINTAINED OR UPGRADED AS NEEDED.
- ALL DISTURBED AREAS WILL BE RE-VEGETATED AS OUTLINED ON FORM WW-9.
- MAINTAIN SEDIMENT BARRIERS AND DRAINAGE STRUCTURES.
- ALL ROAD GRADES <5% EXCEPT AS NOTED.
- LOCATION OF DRILL PIT MAY BE CHANGED BASED ON AS-BUILT CONSIDERATIONS.

NOTE
REFER TO THE WVDEP
EROSION AND SEDIMENT CONTROL
FIELD MANUAL VER. MAY 2012 FOR
BMPs CONTROLLING EROSION AND
SEDIMENT FROM SOIL-DISTURBING
OPERATIONS.

SEE PAGE 1 FOR
RECLAMATION PLAN FROM
PT. (A) TO THE PROPOSED LOCATION



WATERFLOOD

UNIT LINE

LINE

NM 141
NM 143
NM 223

ET 146
EJM 147
EJM 151
EJM 226

EJM 148
EJM 149
EJM 150
EJM 228

EJM 153
EJM 154
EJM 230

EJM 152
EJM 227
EJM 229

MAB 155
MAB 156
MAB 157
MAB 231

JMG 139
JMG 140
EG 222

JMG 161
JMG 162
JMG 232

JMG 233
JMG 234

NM 142
NM 144
NM 224

EG 145
NM 225

EG 134
EG 137
EG 220

EG 135
EG 136
EG 138
EG 221

Leonard Oxley Lease
Anita Page Deardorf
109 Ac.

Emily Morrison Lease
Danny Sowards
70.98 Ac.

Matthew Spurlock Lease
Anita Page Deardorf
124 Ac.

Mason & Tackett Lease
Mark Adams
71.25 Ac.

Edna J. May Lease
Robert Wright
10 Ac.

Faye Boling Lease
Edward Adkins
49.5 Ac.

Oliver Hill Lease
Arthur Rathbourne
161 Ac.

Wilbur S. May Lease
Gloria Dingess
69.25 Ac.

Thomas Fowler Lease
Andy J. & Rebecca McClure
80 Ac.

Emma Griffith Lease
Linda & Lionel Parker
47 Ac.

Nathaniel Mason Lease
Arthur White I/RS
22.26 Ac.

Enoch Tackett Lease
Judy Miller
21.88 Ac.

Edna J. May Lease
Jonathon Johnson
20 Ac.

Linda & Lionel Parker
47 Ac.

David Brumfield
4.5 Ac.

Cem

Casole

Randall & Patricia Coy
25.24 Ac.

M.A. Bays Lease
HG Energy, LLC
77 Ac.

Linda & Lionel Parker
16 Ac.

HG Energy, LLC
47.85 Ac.

Lyle Adkins
4.79 Ac.

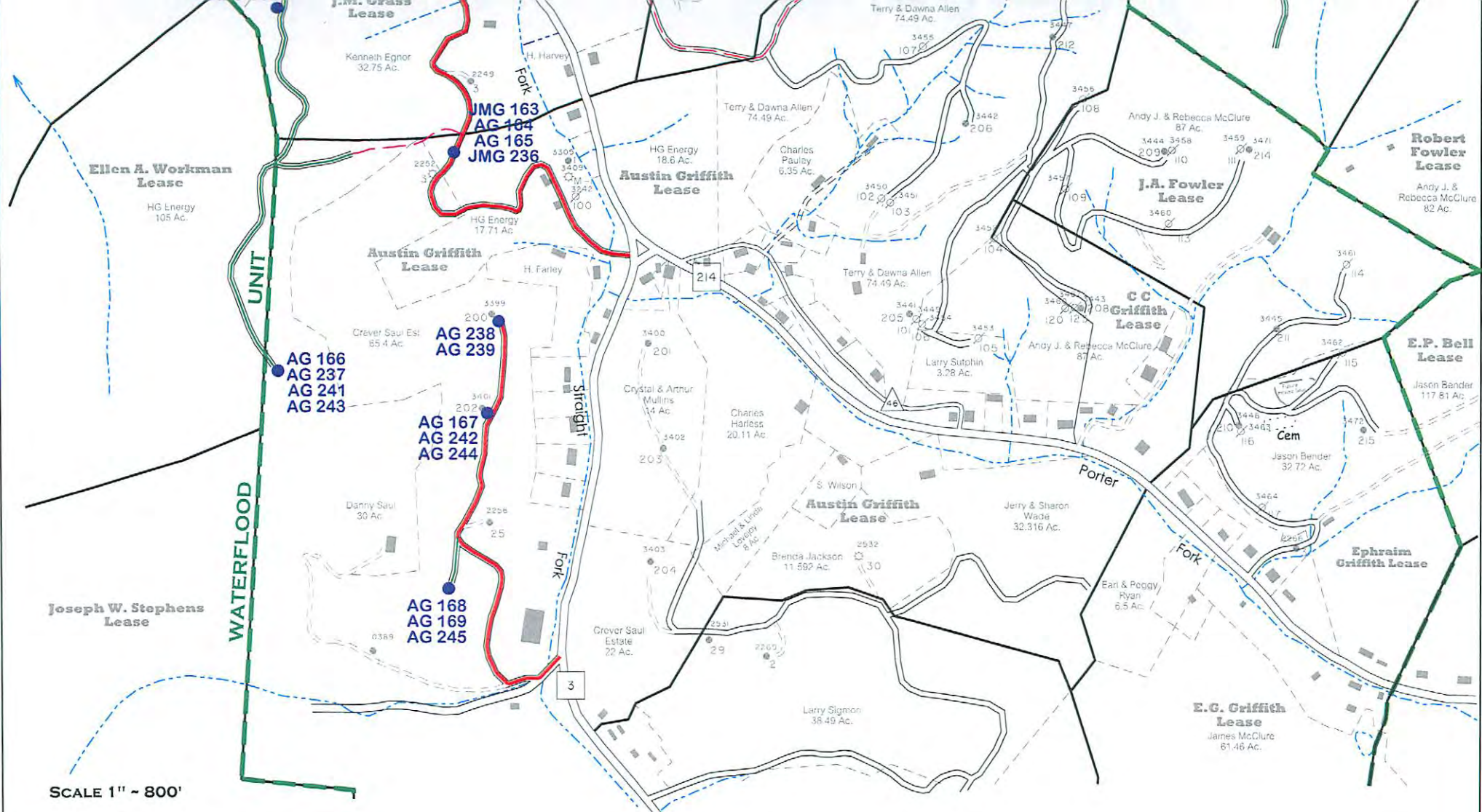
Hubbard

Mallory

Emma Griffith Lease
HG Energy, LLC
77 Ac.

M.A. Bays Lease
HG Energy, LLC
77 Ac.

Andy J. & Rebecca McClure
80 Ac.



SCALE 1" = 800'



GRIFFTHSVILLE WATERFLOOD

Lincoln County, W.Va.

RECLAMATION PLAN SHOWING ROAD SYSTEMS TO BE USED FOR 2016 DRILLING PROGRAM (NORTH)

NOTES

1. REFER TO THE WVDEP EROSION AND SEDIMENTATION CONTROL MANUAL (VER. MAY 20, 2013) FOR BMP'S CONTROLLING EROSION AND SEDIMENTATION FROM ALL SOIL-DISTURBING OPERATIONS.
2. SEE PAGE ONE OF RECLAMATION PLAN FOR DETAILS OF NEW ROAD CONSTRUCTION AND ROAD UPGRADES FROM POINT **(A)** TO DRILL SITE LOCATION.
3. EXISTING WATERFLOOD ACCESS ROADS WILL BE MAINTAINED IN PRESENT CONDITION. THESE ROADS WERE CONSTRUCTED UNDER CONDITIONS SET FORTH IN VARIOUS DRILLING PERMITS ISSUED BY WVDEP-OOG PRIOR TO 2015 (AS SHOWN). SEE PERMITS ON FILE FOR MORE DETAIL.

LEGEND

- EXISTING WATERFLOOD ROADS TO BE USED.
- OTHER EXISTING MAIN WATERFLOOD ROADS (POSSIBLE ACCESS).
- EXISTING LEASE OR FARM ROADS TO BE UPGRADED.
- NEW ROADS TO BE CONSTRUCTED.
- JMG 161
- LOCATION FOR PROPOSED WELLS
- POTENTIAL WATER SUPPLY SOURCE TO BE SAMPLED (LOC. APPROX.)

303565

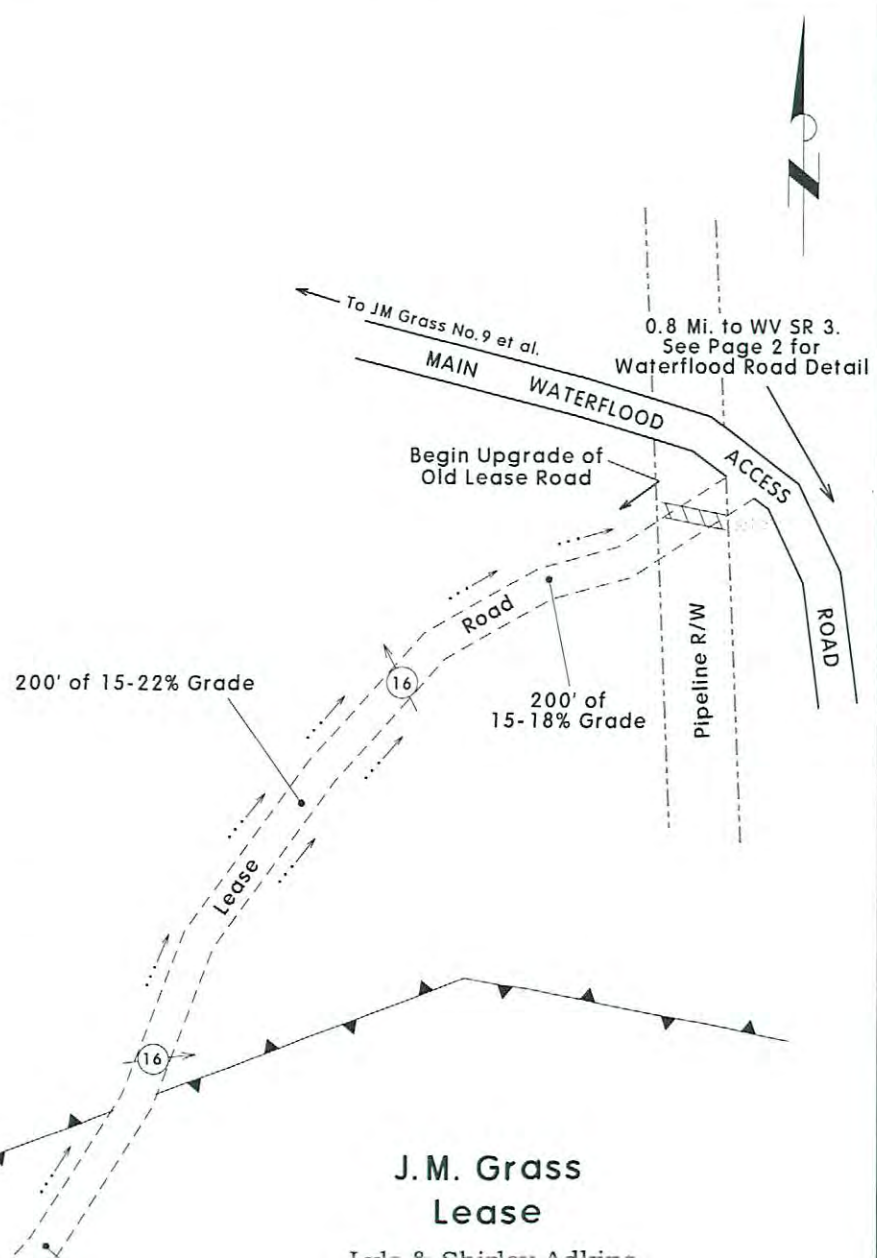
Reclamation Plan For:

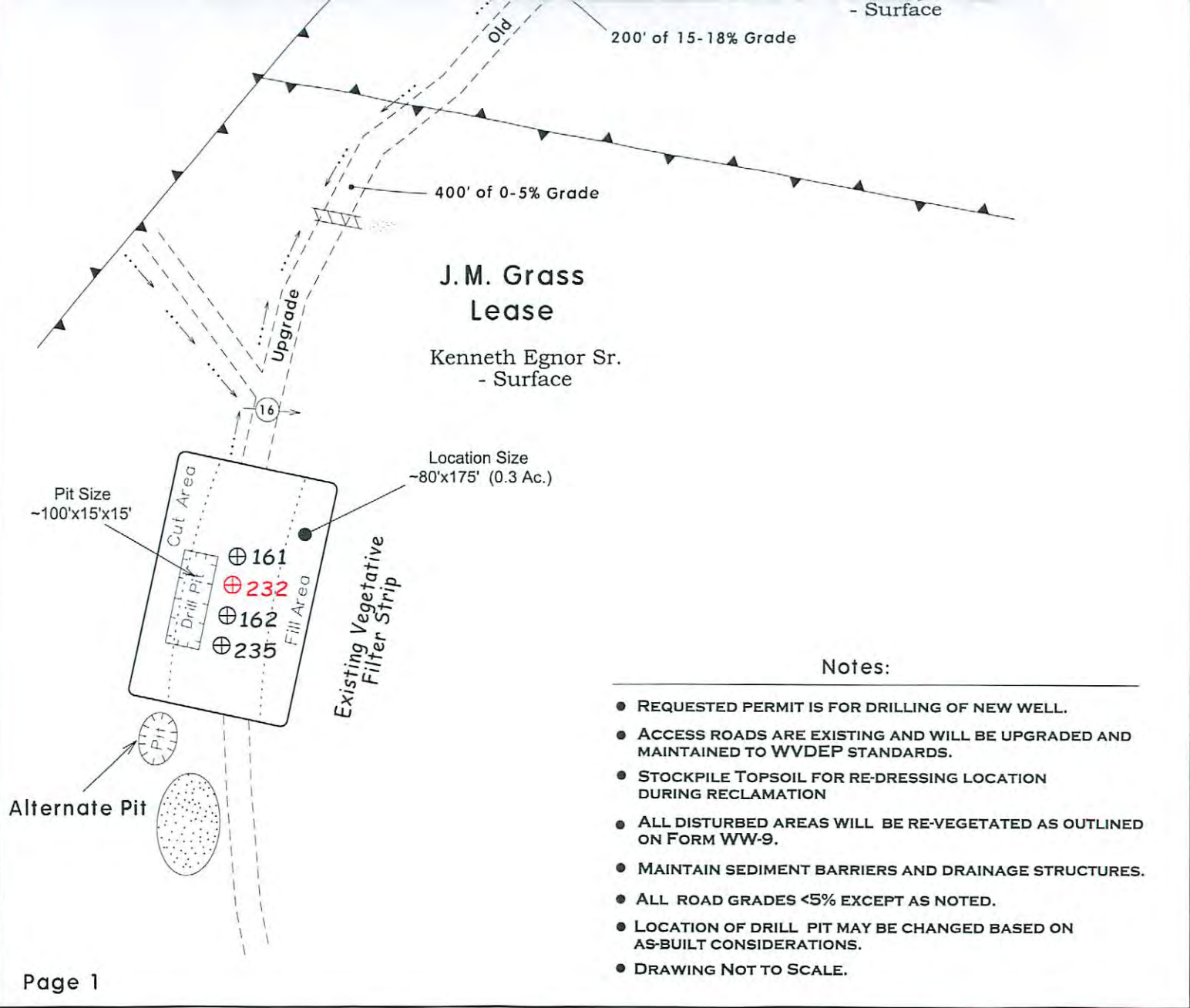
- J. M. Grass No. 161
- J. M. Grass No. 162
- J. M. Grass No. 232**
- J. M. Grass No. 235

NOTE
REFER TO THE WVDEP
EROSION AND SEDIMENT CONTROL
FIELD MANUAL VER. MAY 2012 FOR
BMPs CONTROLLING EROSION AND
SEDIMENT FROM SOIL-DISTURBING
OPERATIONS.

J. M. Grass
Lease
H.G. Energy, LLC
- Surface

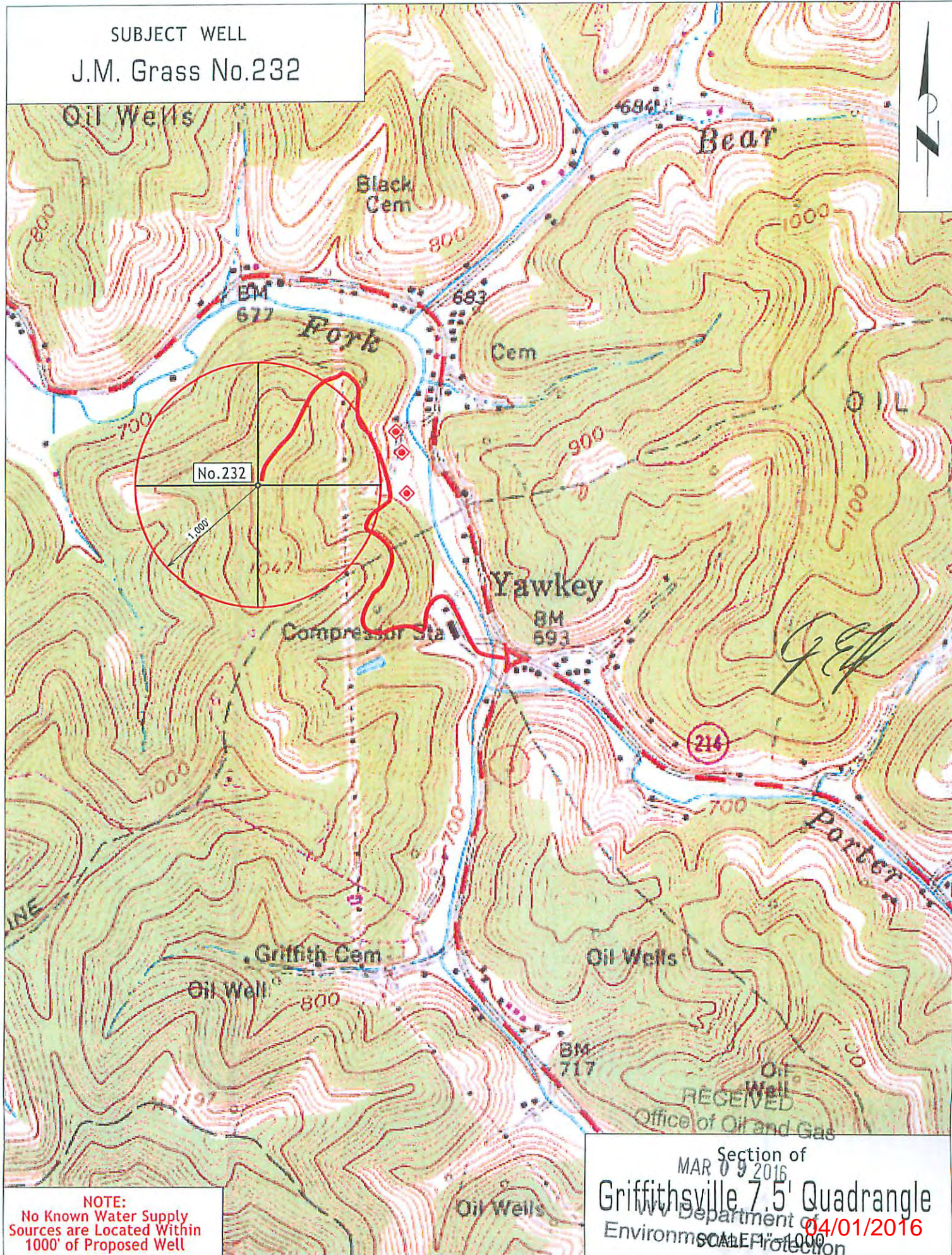
J. M. Grass
Lease
Lela & Shidley Adkins





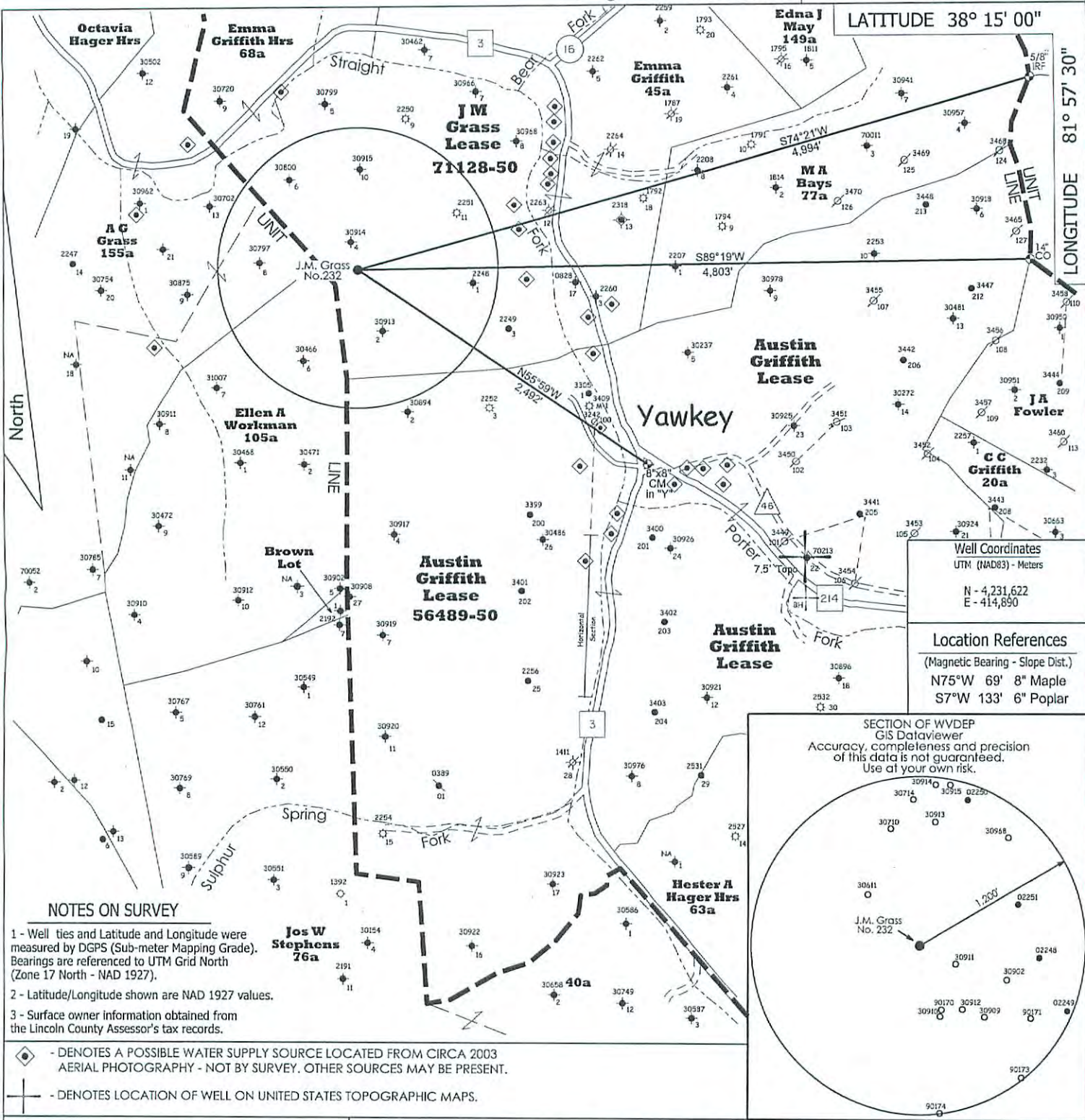
4303565

SUBJECT WELL
J.M. Grass No.232



NOTE:
No Known Water Supply
Sources are Located Within
1000' of Proposed Well

Section of
MAR 09 2016
Griffithsville 7.5' Quadrangle
U.S. Department of
Environmental Protection
04/01/2016



LONGITUDE 81° 57' 30" 7,840'
Latitude = 38° 13' 42.49"

Well Coordinates
UTM (NAD83) - Meters
N - 4,231,622
E - 414,890

Location References
(Magnetic Bearing - Slope Dist.)
N75°W 69' 8" Maple
S7°W 133' 6" Poplar



NOTES ON SURVEY

1 - Well ties and Latitude and Longitude were measured by DGPS (Sub-meter Mapping Grade). Bearings are referenced to UTM Grid North (Zone 17 North - NAD 1927).

2 - Latitude/Longitude shown are NAD 1927 values.

3 - Surface owner information obtained from the Lincoln County Assessor's tax records.

◆ - DENOTES A POSSIBLE WATER SUPPLY SOURCE LOCATED FROM CIRCA 2003 AERIAL PHOTOGRAPHY - NOT BY SURVEY. OTHER SOURCES MAY BE PRESENT.

⊕ - DENOTES LOCATION OF WELL ON UNITED STATES TOPOGRAPHIC MAPS.

FILE NO. 1168


SCALE 1" = 1000'

MINIMUM DEGREE OF ACCURACY Sub-Meter

PROVEN SOURCE OF ELEVATION DGPS Survey
(Sub-Meter Mapping Grade)

I, THE UNDERSIGNED, HEREBY CERTIFY THAT THIS PLAT IS CORRECT TO THE BEST OF MY KNOWLEDGE AND BELIEF AND SHOWS ALL THE INFORMATION REQUIRED BY LAW AND THE REGULATIONS ISSUED AND PRESCRIBED BY THE DEPARTMENT OF ENVIRONMENTAL PROTECTION.

(SIGNED) *Timothy P. Roush*
TIMOTHY P. ROUSH PS 793



WEST VIRGINIA
Division of Environmental Protection
Office of Oil and Gas
601 57th Street
Charleston, West Virginia 25301



DATE February 10, 2016

FARM J.M. Grass No.232

API WELL NO. 47 - 043 - 03565

WELL TYPE: OIL GAS LIQUID INJECTION WASTE DISPOSAL
(IF "GAS") PRODUCTION STORAGE DEEP SHALLOW

LOCATION: ELEVATION 984' WATERSHED Straight Fork
DISTRICT Duval COUNTY Lincoln
QUADRANGLE Griffithville 7.5'

SURFACE OWNER Kenneth Egnor, Sr. ACREAGE 32.75 Ac.

OIL & GAS ROYALTY OWNER HG Energy, LLC., et al LEASE ACREAGE 100 Ac.
LEASE NO. 71128-50

PROPOSED WORK: DRILL CONVERT DRILL DEEPER REDRILL FRACTURE OR STIMULATE PLUG OFF OLD FORMATION PERFORATE NEW FORMATION OTHER PHYSICAL CHANGE IN WELL (SPECIFY) _____

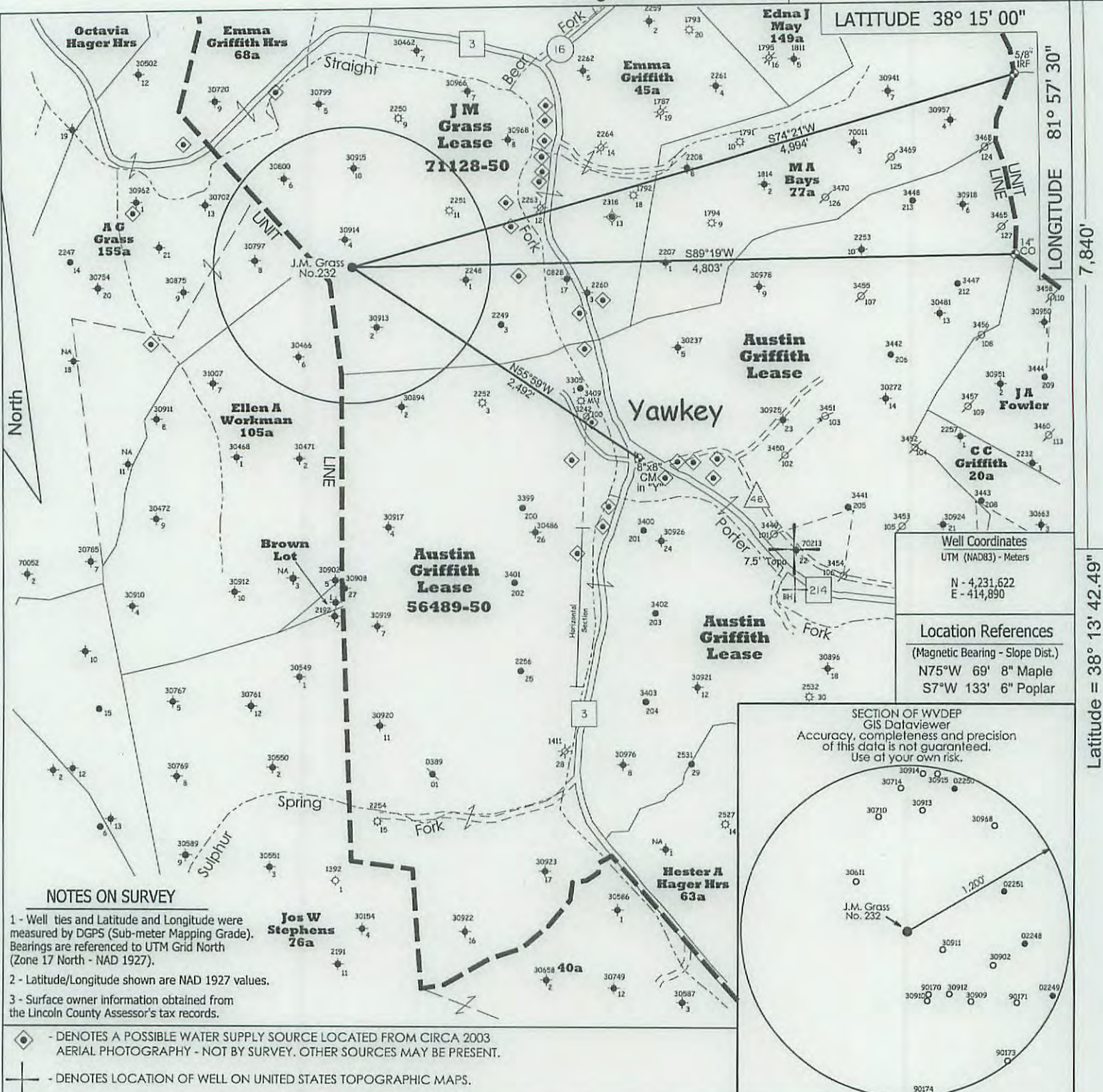
PLUG AND ABANDON CLEAN OUT AND REPLUG

TARGET FORMATION Berea ESTIMATED DEPTH 2,629'

WELL OPERATOR HG Energy LLC. DESIGNATED AGENT Diane White
ADDRESS 5260 DuPont Road ADDRESS 5260 DuPont Road
Parkersburg, WV 26101 Parkersburg, WV 26101

04/01/2016

FORM IV-6

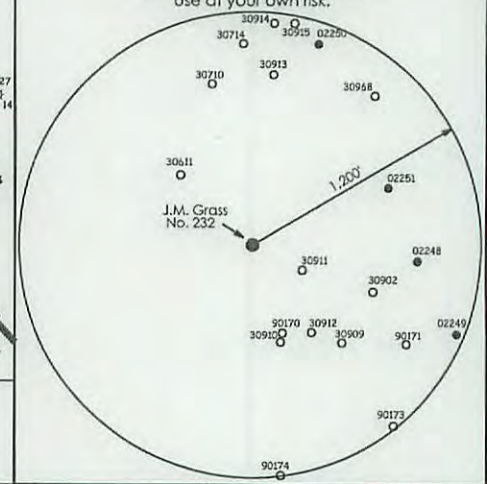


Longitude 81° 57' 30" 7,840' Latitude = 38° 13' 42.49"

Well Coordinates
 UTM (NAD83) - Meters
 N - 4,231,622
 E - 414,890

Location References
 (Magnetic Bearing - Slope Dist.)
 N75°W 69' 8" Maple
 S7°W 133' 6" Poplar

SECTION OF WVDEP
 GIS Datalviewer
 Accuracy, completeness and precision
 of this data is not guaranteed.
 Use at your own risk.




NOTES ON SURVEY

- 1 - Well ties and Latitude and Longitude were measured by DGPS (Sub-meter Mapping Grade). Bearings are referenced to UTM Grid North (Zone 17 North - NAD 1927).
- 2 - Latitude/Longitude shown are NAD 1927 values.
- 3 - Surface owner information obtained from the Lincoln County Assessor's tax records.

- ◊ - DENOTES A POSSIBLE WATER SUPPLY SOURCE LOCATED FROM CIRCA 2003 AERIAL PHOTOGRAPHY - NOT BY SURVEY. OTHER SOURCES MAY BE PRESENT.
- ⊕ - DENOTES LOCATION OF WELL ON UNITED STATES TOPOGRAPHIC MAPS.

FILE NO. 1168
 SCALE 1" = 1000'
 MINIMUM DEGREE OF ACCURACY Sub-Meter
 PROVEN SOURCE OF ELEVATION DGPS Survey
 (Sub-Meter Mapping Grade)

I, THE UNDERSIGNED, HEREBY CERTIFY THAT THIS PLAT IS CORRECT TO THE BEST OF MY KNOWLEDGE AND BELIEF AND SHOWS ALL THE INFORMATION REQUIRED BY LAW AND THE REGULATIONS ISSUED AND PRESCRIBED BY THE DEPARTMENT OF ENVIRONMENTAL PROTECTION.
 (SIGNED) [Signature]
 TIMOTHY P. ROUSH PS 793



WEST VIRGINIA
 Division of Environmental Protection
 Office of Oil and Gas
 601 57th Street
 Charleston, West Virginia 25301



DATE February 10, 2016
 FARM J.M. Grass No.232
 API WELL NO. 47 - 043 - 03565

WELL TYPE: OIL GAS LIQUID INJECTION WASTE DISPOSAL
 (IF "GAS") PRODUCTION STORAGE DEEP SHALLOW
 LOCATION: ELEVATION 984' WATERSHED Straight Fork
 DISTRICT Duval COUNTY Lincoln
 QUADRANGLE Griffithville 7.5'
 SURFACE OWNER Kenneth Egnor, Sr. ACREAGE 32.75 Ac.
 OIL & GAS ROYALTY OWNER HG Energy, LLC., et al LEASE ACREAGE 100 Ac.
 LEASE NO. 71128-50

04/01/2016

PROPOSED WORK: DRILL CONVERT DRILL DEEPER REDRILL FRACTURE OR STIMULATE PLUG OFF OLD FORMATION PERFORATE NEW FORMATION OTHER PHYSICAL CHANGE IN WELL (SPECIFY) _____

PLUG AND ABANDON CLEAN OUT AND REPLUG
 TARGET FORMATION Berea ESTIMATED DEPTH 2,629'
 WELL OPERATOR HG Energy LLC. DESIGNATED AGENT Diane White
 ADDRESS 5260 DuPont Road ADDRESS 5260 DuPont Road
Parkersburg, WV 26101 Parkersburg, WV 26101