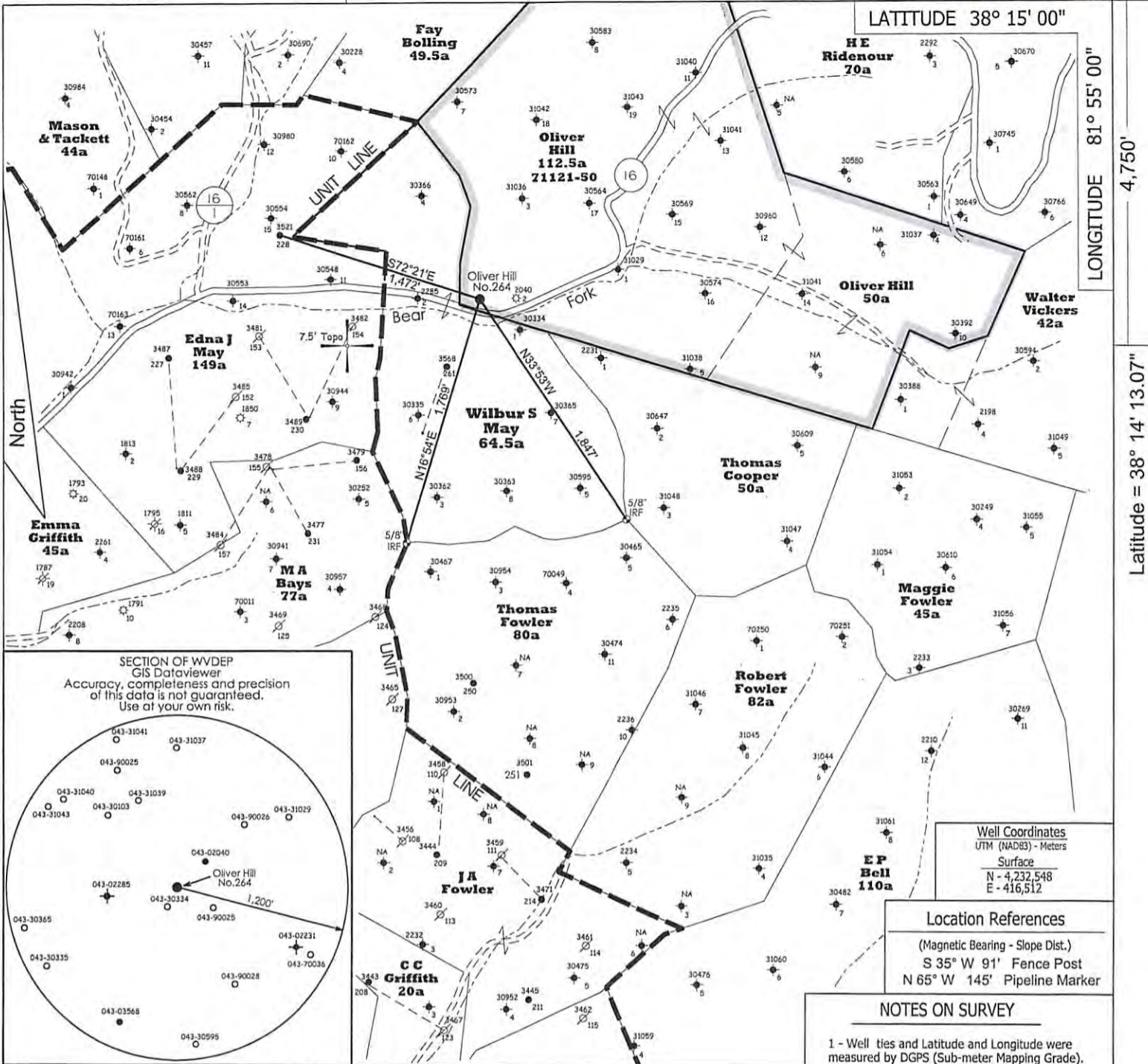


Longitude = 81°57' 14.87"

10,760'

43 03569

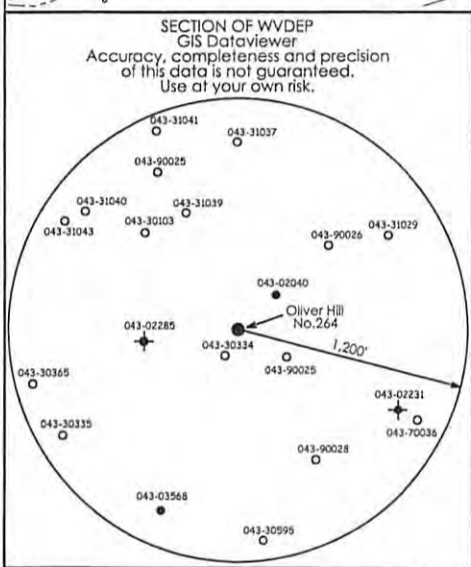


LATITUDE 38° 15' 00"

LONGITUDE 81° 55' 00"

4,750'

Latitude = 38° 14' 13.07"



SECTION OF WVDEP GIS Dativiewer
 Accuracy, completeness and precision of this data is not guaranteed. Use at your own risk.

Well Coordinates
 UTM (NAD83) - Meters
 Surface
 N - 4,232,548
 E - 416,512

Location References
 (Magnetic Bearing - Slope Dist.)
 S 35° W 91' Fence Post
 N 65° W 145' Pipeline Marker


NOTES ON SURVEY

- 1 - Well ties and Latitude and Longitude were measured by DGPS (Sub-meter Mapping Grade). Bearings are referenced to UTM Grid North (Zone 17 North - NAD 1927).
- 2 - Surface owner information obtained from the Lincoln County Assessor's tax records.

- ◆ - DENOTES A POSSIBLE WATER SUPPLY SOURCE LOCATED FROM CIRCA 2003 AERIAL PHOTOGRAPHY - NOT BY SURVEY. OTHER SOURCES MAY BE PRESENT.
- ⊕ - DENOTES LOCATION OF WELL ON UNITED STATES TOPOGRAPHIC MAPS.

FILE NO. _____
 SCALE 1" = 1000'
 MINIMUM DEGREE OF ACCURACY Sub-Meter
 PROVEN SOURCE OF ELEVATION DGPS Survey (Sub-Meter Mapping Grade)

I, THE UNDERSIGNED, HEREBY CERTIFY THAT THIS PLAT IS CORRECT TO THE BEST OF MY KNOWLEDGE AND BELIEF AND SHOWS ALL THE INFORMATION REQUIRED BY LAW AND THE REGULATIONS ISSUED AND PRESCRIBED BY THE DEPARTMENT OF ENVIRONMENTAL PROTECTION.
 (SIGNED) *[Signature]*
 TIMOTHY P. ROUSH PS 793



WEST VIRGINIA
 Division of Environmental Protection
 Office of Oil and Gas
 601 57th Street
 Charleston, West Virginia 25301



DATE February 7, 2017
 FARM Oliver Hill No. 264
 API WELL NO. 47 - 043 - 03569
 RECEIVED Office of Oil and Gas FEB 16 2017 WV Department of Environmental Protection

WELL TYPE: OIL GAS _____ LIQUID INJECTION _____ WASTE DISPOSAL _____
 (IF "GAS") PRODUCTION _____ STORAGE _____ DEEP _____ SHALLOW _____
 LOCATION: ELEVATION 725' WATERSHED Bear Fork
 DISTRICT Duval COUNTY Lincoln
 QUADRANGLE Griffithsville 7.5'

SURFACE OWNER D. Arthur Raybourn & Marjorie Raybourn (L.E.) ACREAGE 161 Ac.
 OIL & GAS ROYALTY OWNER D. Arthur Raybourn et al. LEASE ACREAGE 253 Ac. LEASE NO. 71121-50 03/17/2017

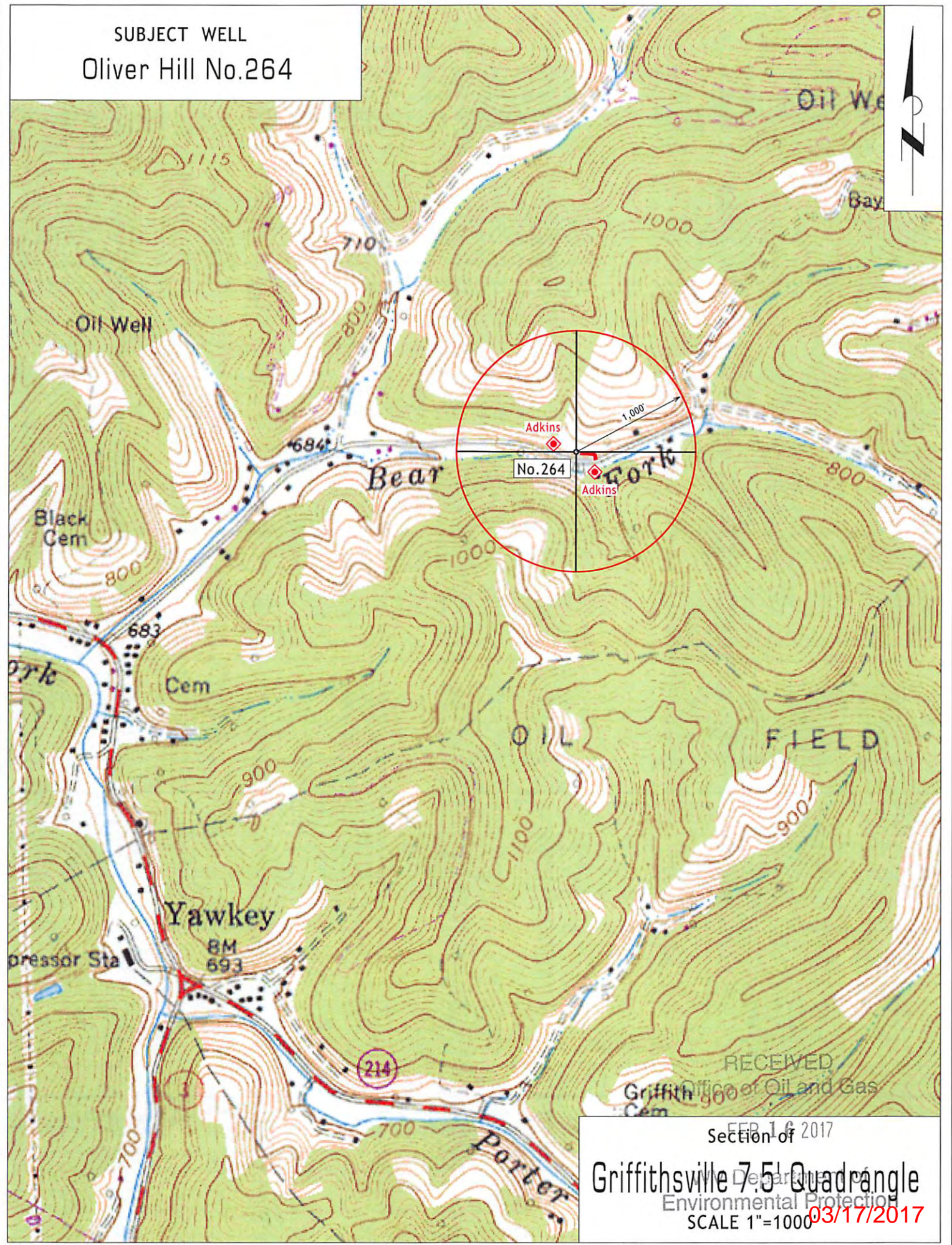
PROPOSED WORK: DRILL CONVERT _____ DRILL DEEPER _____ REDRILL _____ FRACTURE OR STIMULATE PLUG OFF OLD FORMATION _____ PERFORATE NEW FORMATION _____ OTHER PHYSICAL CHANGE IN WELL (SPECIFY) _____

PLUG AND ABANDON _____ CLEAN OUT AND REPLUG _____
 TARGET FORMATION Berea ESTIMATED DEPTH 2,803'

WELL OPERATOR HG Energy LLC. DESIGNATED AGENT Diane White
 ADDRESS 5260 DuPont Road ADDRESS 5260 DuPont Road
 Parkersburg, WV 26101 Parkersburg, WV 26101

FORM IV-6

SUBJECT WELL
Oliver Hill No.264



RECEIVED
Griffith Office of Oil and Gas
Cem
FEB 16 2017
Section of
Griffithsville 7.5' Quadrangle
Environmental Protection
SCALE 1"=1000' 03/17/2017