



west virginia department of environmental protection

Office of Oil and Gas
601 57th Street, S.E.
Charleston, WV 25304
(304) 926-0450
fax: (304) 926-0452

Austin Caperton, Cabinet Secretary
www.dep.wv.gov

Wednesday, September 05, 2018
WELL WORK PERMIT
Vertical / New Drill

HG ENERGY, LLC
5260 DUPONT ROAD

PARKERSBURG, WV 26101

Re: Permit approval for E. P. BELL 507
47-043-03588-00-00

This well work permit is evidence of permission granted to perform the specified well work at the location described on the attached pages and located on the attached plat, subject to the provisions of Chapter 22 of the West Virginia Code of 1931, as amended, and all rules and regulations promulgated thereunder, and to any additional specific conditions and provisions outlined in the pages attached hereto. Notification shall be given by the operator to the Oil and Gas Inspector at least 24 hours prior to the construction of roads, locations, and/or pits for any permitted work. In addition, the well operator shall notify the same inspector 24 hours before any actual well work is commenced and prior to running and cementing casing. Spills or emergency discharges must be promptly reported by the operator to 1-800-642-3074 and to the Oil and Gas Inspector.

Please be advised that form WR-35, Well Operators Report of Well Work is to be submitted to this office within 90 days of completion of permitted well work, as should form WR-34 Discharge Monitoring Report within 30 days of discharge of pits, if applicable. Failure to abide by all statutory and regulatory provisions governing all duties and operations hereunder may result in suspension or revocation of this permit and, in addition, may result in civil and/or criminal penalties being imposed upon the operators.

Per 35 CSR 4-5.2.g this permit will expire in two (2) years from the issue date unless permitted well work is commenced. If there are any questions, please feel free to contact me at (304) 926- 0450.

A blue ink signature of James A. Martin, Chief, is written over a white background. The signature is cursive and stylized, with the first letters of the first and last names being capitalized and prominent. Below the signature, the name "James A. Martin" and the title "Chief" are printed in a black, sans-serif font.

James A. Martin
Chief

Operator's Well Number: E. P. BELL 507
Farm Name: JASON & ASHLEY BENDER
U.S. WELL NUMBER: 47-043-03588-00-00
Vertical New Drill
Date Issued: 9/5/2018

PERMIT CONDITIONS

West Virginia Code §22-6-11 allows the Office of Oil and Gas to place specific conditions upon this permit. Permit conditions have the same effect as law. Failure to adhere to the specified permit conditions may result in enforcement action.

CONDITIONS

1. If the operator encounters an unanticipated void, or an anticipated void at an unanticipated depth, the operator shall notify the inspector within 24 hours. Modifications to the casing program may be necessary to comply with W. Va. Code §22-6-20, which requires drilling to a minimum depth of thirty feet below the bottom of the void, and installing a minimum of twenty (20) feet of casing. Under no circumstance should the operator drill more than fifty (50) feet below the bottom of the void or install less than twenty (20) feet of casing below the bottom of the void.
2. Pursuant to 35 CSR 4-19.1.a, at the request of the surface owner all water wells or springs within 1000 feet of the proposed well that are actually utilized for human consumption, domestic animals or other general use shall be sampled and analyzed.
3. Pursuant to 35 CSR 4-19.1.c, if the operator is unable to sample and analyze any water well or spring with one thousand (1,000) feet of the permitted well location, the Office of Oil and Gas requires the operator to sample, at a minimum, one water well or spring located between one thousand (1,000) feet and two thousand (2,000) feet of the permitted well location.
4. All pits must be lined with a minimum of 20 mil thickness synthetic liner.
5. In the event of an accident or explosion causing loss of life or serious personal injury in or about the well or while working on the well, the well operator or its contractor shall give notice, stating the particulars of the accident or explosion, to the oil and gas inspector and the Chief within twenty-four (24) hours.
6. During the surface casing and cementing process, in the event cement does not return to the surface, or any other casing string that is permitted to circulate cement to the surface and does not return to the surface, the oil and gas inspector shall be notified within twenty-four (24) hours
7. Well work activities shall not constitute a hazard to the safety of persons.
8. Operator shall provide the Office of Oil & Gas notification of the date that drilling commenced on this well. Such notice shall be provided by sending an email to DEPOOGNotify@wv.gov within 30 days of commencement of drilling.

FORM WW-3 (B)
1/12

OK # 3808 65092



- 1) Date: 08/10/2018
- 2) Operator's Well No. E. P. Bell 507
- 3) API Well No.: 47 - 043 -
State County Permit
- 4) UIC Permit No. UIC2R0432AP

**STATE OF WEST VIRGINIA
NOTICE OF LIQUID INJECTION OR WASTE DISPOSAL WELL WORK PERMIT APPLICATION
FOR THE DEPARTMENT OF ENVIRONMENTAL PROTECTION, OFFICE OF OIL AND GAS**

- 5) WELL TYPE: Liquid Injection / Gas Injection (not storage) / Waste Disposal
- 6) LOCATION: Elevation: 888' Watershed: Porter Fork
District: Duval County Lincoln Quadrangle Griffithsville 7.5'
- 7) WELL OPERATOR: HG Energy, LLC Address 5260 Dupont Road
Parkersburg, WV 26101
- 8) DESIGNATED AGENT: Diane White Address 5260 Dupont Road
Parkersburg, WV 26101
- 9) OIL & GAS INSPECTOR TO BE NOTIFIED: Name Jeffery L. Smith Address 5369 Big Tyler Road
Cross Lanes, WV 25313
- 10) DRILLING CONTRACTOR: Name To Be Determined Upon Approval of Permit Address

- 11) PROPOSED WELL WORK: Drill / Drill deeper / Redrill / Stimulate
Plug off old formation / Perforate new formation / Convert
Other physical change in well (specify)

- 12) GEOLOGIC TARGET FORMATION Berea Depth 2580 Feet (top) to 2600 Feet (bottom)
- 13) Estimated Depth of Completed Well, (or actual depth of existing well): 2700' Feet
- 14) Approximate water strata depths: Fresh 200 Feet Salt 975 Feet
- 15) Approximate coal seam depths: 445'
- 16) Is coal being mined in the area? Yes No
- 17) Virgin reservoir pressure in target formation 1250 psig Source Estimated
- 18) Estimated reservoir fracture pressure 2650 psig (BHFP)
- 19) MAXIMUM PROPOSED INJECTION OPERATIONS: Volume per hour 25 BBL Bottom hole pressure 2400 psi
- 20) DETAILED IDENTIFICATION OF MATERIALS TO BE INJECTED, INCLUDING ADDITIVES Fresh water, produced
water, bactericides and other chemicals as needed to maintain water quality and improve oil recovery
- 21) FILTERS (IF ANY) Cartridge filters and charcoal bed filters
- 22) SPECIFICATIONS FOR CATHODIC PROTECTION AND OTHER CORROSION CONTROL

23) CASING AND TUBING PROGRAM

CASING OR TUBING TYPE	SPECIFICATIONS					FOOTAGE INTERVALS		CEMENT FILL -UP OR SACKS (CU. FT.)	PACKERS
	Size	Grade	Weight per ft.	New	Used	For Drilling	Left In Well		
Conductor									Kinds
Fresh Water	7"	LS	17#			510'	510'	CTS	
Coal									Sizes
Intermediate									
Production	4 1/2"	J-55	10.5#			2700'	2700'	150 sks	Depths set
Tubing	2 3/8"	J-55	4.8#			2450'	2450'		
Liners									Perforations
									Top Bottom

- 24) APPLICANT'S OPERATING RIGHTS were acquired from Susan M. Bryant
by deed / lease x / other contract / dated 06/10/2014 of record in the
Lincoln County Clerk's office in Lease Book 54 Page 354

RECEIVED
Office of Oil and Gas

AUG 15 2018

WV Department of
Environmental Protection

09/07/2018

47-043-035885

FORM WW-3 (A) 1/12



1) Date: August 10, 2018
2) Operator's Well No. E. P. Bell 507
3) API Well No.: 47 - - Permit
State County
4) UIC Permit No. UIC2R04302AP

STATE OF WEST VIRGINIA
NOTICE OF LIQUID INJECTION OF WASTE DISPOSAL WELL WORK PERMIT APPLICATION
FOR THE DEPARTMENT OF ENVIRONMENTAL PROTECTION, OFFICE OF OIL AND GAS,

5) Surface Owner(S) To Be Served
(a) Name Jason and Ashley Bender
Address 4794 Midway Road
Yawkey, WV 25573
(b) Name
Address
(c) Name
Address
6) Inspector Jeffery L. Smith
Address 5369 Big Tyler Road
Cross Lanes, WV 25313
Telephone 681-313-6743

7) (a) Coal Operator
Name NA
Address
7) (b) Coal Owner(S) With Declaration Of Record
Name NA
Address
7) (c) Coal Lessee with Declaration Of Record
Name NA
Address

TO THE PERSONS NAMED ABOVE: You should have received this form and the following documents

- (1) The Application For A Liquid Injection or Waste Disposal Well Work Permit on Form WW-3(B), which sets out the parties involved in the drilling or other work;
(2) The plat (surveyor's map) showing the well location on Form WW-6; and
(3) The Construction and Reclamation Plan on Form WW-9 (unless the well work is only to plug a well), which sets out the plan for erosion and sediment control and for reclamation for the site and access road.

The date proposed for the first injection or waste disposal is 20 18 .

THE REASON YOU HAVE RECEIVED THESE DOCUMENTS IS THAT YOU HAVE RIGHTS REGARDING THE APPLICATION WHICH ARE SUMMARIZED IN THE "INSTRUCTIONS" ON THE REVERSE SIDE OF THE COPY OF THE APPLICATION [(FORM WW-3(B)] DESIGNATED TO YOU. HOWEVER YOU ARE NOT REQUIRED TO TAKE ACTION AT ALL.

Take notice that under Chapter 22-6 of the West Virginia Code, the undersigned well operator proposes to file or has filed this Notice and Application and accompanying documents for a Well Work Permit with the Chief of the Office of Oil and Gas, West Virginia Department of Environmental Protection, with respect to a well at the location described on the attached Application and depicted on the attached Form WW-6. Copies of this Notice, the Application, the plat, and the Construction and Reclamation Plan have been mailed by registered or certified mail or delivered by hand to the person(s) named above (or by publication in certain circumstances) on or before the day of the mailing or delivery to the Chief.

The person signing this document shall make the following certification:

"I certify under penalty of law that I have personally examined and am familiar with the information submitted in this document and all attachments and that, based on my inquiry of those individuals immediately responsible for obtaining the information, I believe that the information is true, accurate and complete. I am aware that there are significant penalties for submitting false information, including the possibility of fine and imprisonment.

Well Operator HG Energy, LLC
Address 5260 Dupont Road
Parkersburg, WV 26101
By: Diane White
Its: Agent
Signature: Diane White

RECEIVED
Office of Oil and Gas

AUG 15 2018

WW-2A / 3A Surface Waiver

SURFACE OWNER WAIVER

County Lincoln Operator HG Energy, LLC
Operator well number EP Bell 507

INSTRUCTIONS TO SURFACE OWNERS NAMED ON PAGE WW2-A / 3A

The well operator named on page WW-2A / 3A is applying for a permit from the State to do oil or gas well work. (Note: If the surface tract is owned by more than three persons, then these materials were served on you because your name appeared on the Sheriff's tax ticket on the land or because you actually occupy the surface tract. In either case, you may be the only owner who will actually receive these materials.) See Chapter 22 of the West Virginia Code. Well work permits are valid for 24 months. If you do not own any interest in the surface tract, please forward these materials to the true owner immediately if you know who it is. Also, please notify the well operator and the Office of Oil and Gas.

NOTE: YOU ARE NOT REQUIRED TO FILE ANY COMMENT.

WHERE TO FILE COMMENTS AND OBTAIN ADDITIONAL INFORMATION:

Chief, Office of Oil and Gas
Department of Environmental Protection
601 57th St. SE
Charleston, WV 25304
(304) 926-0450

Time Limits and methods for filing comments. The law requires these materials to be served on or before the date the operator files his Application. You have FIFTEEN (15) DAYS after the filing date to file your comments. Comments must be filed in person or received in the mail by the Chief's office by the time stated above. You may call the Chief's office to be sure of the date. Check with your postmaster to ensure adequate delivery time or to arrange special expedited handling. If you have been contacted by the well operator and you have signed a "voluntary statement of no objection" to the planned work described in these materials, then the permit may be issued at any time.

Comments must be in writing. Your comments must include your name, address and telephone number, the well operator's name and well number and the approximate location of the proposed well site including district and county from the application. You may add other documents, such as sketches, maps or photographs to support your comments.

The Chief has the power to deny or condition a well work permit based on comments on the following grounds:

- 1) The proposed well work will constitute a hazard to the safety of persons.
2) The soil erosion and sediment control plan is not adequate or effective;
3) Damage would occur to publicly owned lands or resources;
4) The proposed well work fails to protect fresh water sources or supplies;
5) The applicant has committed a substantial violation of a previous permit or a substantial violation of one or more of the rules promulgated under Chapter 22, and has failed to abate or seek review of the violation...

If you want a copy of the permit as it is issued or a copy of the order denying the permit, you should request a copy from the Chief.

List of Water Testing Laboratories. The Office maintains a list of water testing laboratories which you can hire to test your water to establish water quality prior to and after drilling. Contact the Chief to obtain a copy.

VOLUNTARY STATEMENT OF NO OBJECTION

I hereby state that I have read the instructions to surface owners and that I have received copies of a Notice and Application for a Well Work Permit on Form WW2-A / 3A, and attachments consisting of pages 1 through ___ including a work order on Form WW-2B / 3A, a survey plat, and a soil and erosion plan, all for proposed well work on my surface land as described therein.

I further state that I have no objection to the planned work described in these materials, and I have no objection to a permit being issued on those materials.

FOR EXECUTION BY A NATURAL PERSON

FOR EXECUTION BY A CORPORATION, ETC.

Signature of Jason & Ashley Bender Date 7-24-18

Company Name By Its Date

Jason & Ashley Bender

Print Name

RECEIVED Office of Oil and Gas

Signature

Date

AUG 15 2018

WW-2B1
(5-12)

Well No. E. P. Bell 507

West Virginia Department of Environmental Protection
Office of Oil and Gas

NOTICE TO SURFACE OWNERS

The well operator named below is preparing to file for a permit from the state to drill a new well. Before a well work permit can be filed with the Chief of the Office of Oil and Gas, the well operator is required to have given notice of the right to request water well or spring analytical testing. This notice shall be given to the owners or occupants of land which have a water well or spring being utilized for human consumption, domestic animals, or other general use and which is located within 1000 feet of the proposed well site.

With this form, the operator is giving you notice of your right to request analytical testing. The operator is required to sample and analyze the water wells or springs of all owners or occupants who request it. Therefore, if you wish to have your water well or spring tested, contact the operator named below.

All sampling shall be completed prior to drilling. Within thirty (30) days of the receipt of such sample analyses the operator shall submit the results to the Chief of the Office of Oil and Gas and to the owners or occupants who may have requested them.

Be advised, you have the right to sample and analyze any water supply at your own expense.

Listed below is the laboratory chosen by operator to perform analysis, and contactor chosen to collect sample.

Certified Laboratory Name	<u>Sturm Environmental Lab</u>
Sampling Contractor	<u>Sturm Environmental Lab</u>

Well Operator	<u>HG Energy, LLC</u>
Address	<u>5260 Dupont Road</u>
	<u>Parkersburg, WV 26101</u>
Telephone	<u>304-420-1119</u>

FOR OPERATOR'S USE ONLY: Below, or on an attached page, list those persons which were given this notice. Place an asterisk beside the one(s) that contacted you and requested sampling and analyses. If there were no requests made, indicate by underling which one you have selected to sample and analyze. If there are no water wells or springs within 1000 feet of the proposed site, the Chief may require the operator to test wells up to 2000 feet from the proposed site.

RECEIVED
Office of Oil and Gas

SEP 5 2018

WV Department of
Environmental Protection

09/07/2018

West Virginia Department of Environmental Protection
Office of Oil and Gas

NOTICE TO SURFACE OWNERS

The well operator named below is preparing to file for a permit from the state to drill a new well. Before a well work permit can be filed with the Chief of the Office of Oil and Gas, the well operator is required to have given notice of the right to request water well or spring analytical testing. This notice shall be given to the owners or occupants of land which have a water well or spring being utilized for human consumption, domestic animals, or other general use and which is located within 1000 feet of the proposed well site.

FOR OPERATOR'S USE ONLY: Below, or on an attached page, list those persons which were given this notice. Place an asterisk beside the one(s) that contacted you and requested sampling and analyses. If there were no requests made, indicate by underlining which one you have selected to sample and analyze. If there are no water wells or springs within 1000 feet of the proposed site please indicate such.

Surface Owners Identified With Water Sources to be Sampled and Tested:

- * Jason & Ashley Bender
4794 Midway Road
Yawkey, WV 25573

- * Matthew & Jessica Pauley
4786 Midway Road
Yawkey, WV 25573

- * Jeremy & Sarah McClung
4810 Midway Road
Yawkey, WV 25573

RECEIVED
Office of Oil and Gas

SEP 5 2018

WV Department of
Environmental Protection

09/07/2018

WW-9
(2/15)

API Number 47 - _____ - _____
Operator's Well No. E. P. Bell 507 _____

STATE OF WEST VIRGINIA
DEPARTMENT OF ENVIRONMENTAL PROTECTION
OFFICE OF OIL AND GAS

FLUIDS/ CUTTINGS DISPOSAL & RECLAMATION PLAN

Operator Name HG Energy, LLC OP Code 494497948

Watershed (HUC 10) Porter Fork Quadrangle Griffithville 7.5'

Do you anticipate using more than 5,000 bbls of water to complete the proposed well work? Yes No

Will a pit be used? Yes No

If so, please describe anticipated pit waste: Fluids encountered while drilling subject well

Will a synthetic liner be used in the pit? Yes No If so, what ml.? 20 ml

Proposed Disposal Method For Treated Pit Wastes:

- Land Application
- Underground Injection (UIC Permit Number _____)
- Reuse (at API Number _____)
- Off Site Disposal (Supply form WW-9 for disposal location)
- Other (Explain **No land application of fluids)

RECEIVED
Office of Oil and Gas
AUG 15 2018
WV Department of
Environmental Protection

Will closed loop system be used? If so, describe: No

Drilling medium anticipated for this well (vertical and horizontal)? Air, freshwater, oil based, etc. Air, Freshwater

-If oil based, what type? Synthetic, petroleum, etc. NA

Additives to be used in drilling medium? Water, Soap, KCl

Drill cuttings disposal method? Leave in pit, landfill, removed offsite, etc. Offsite Disposal

-If left in pit and plan to solidify what medium will be used? (cement, lime, sawdust) NA

-Landfill or offsite name/permit number? _____

Permittee shall provide written notice to the Office of Oil and Gas of any load of drill cuttings or associated waste rejected at any West Virginia solid waste facility. The notice shall be provided within 24 hours of rejection and the permittee shall also disclose where it was properly disposed.

I certify that I understand and agree to the terms and conditions of the GENERAL WATER POLLUTION PERMIT issued on August 1, 2005, by the Office of Oil and Gas of the West Virginia Department of Environmental Protection. I understand that the provisions of the permit are enforceable by law. Violations of any term or condition of the general permit and/or other applicable law or regulation can lead to enforcement action.

I certify under penalty of law that I have personally examined and am familiar with the information submitted on this application form and all attachments thereto and that, based on my inquiry of those individuals immediately responsible for obtaining the information, I believe that the information is true, accurate, and complete. I am aware that there are significant penalties for submitting false information, including the possibility of fine or imprisonment.

Company Official Signature Diane White

Company Official (Typed Name) Diane White


Company Official Title Agent

Subscribed and sworn before me this 10th day of August, 2018

[Handwritten Signature]

Notary Public

My commission expires 11/2/2021



09/07/2018

HG Energy, LLC

Proposed Revegetation Treatment: Acres Disturbed 0.5 acres Prevegetation pH _____

Lime 3 Tons/acre or to correct to pH 6.5

Fertilizer type 10-20-20 or equivalent

Fertilizer amount 500 lbs/acre

Mulch Straw 2 Tons/acre

Seed Mixtures

Temporary		Permanent	
Seed Type	lbs/acre	Seed Type	lbs/acre
<u>Tall Fescue</u>	<u>40</u>	<u>Tall Fescue</u>	<u>40</u>
<u>Ladino Clover</u>	<u>5</u>	<u>Ladino Clover</u>	<u>5</u>

****Sediment control will be in place at all times ****

Attach:

Drawing(s) of road, location, pit and proposed area for land application (unless engineered plans including this info have been provided)

Photocopied section of involved 7.5' topographic sheet.

Plan Approved by: Jeffrey Smith

Comments: All sediment control to be removed prior to release,

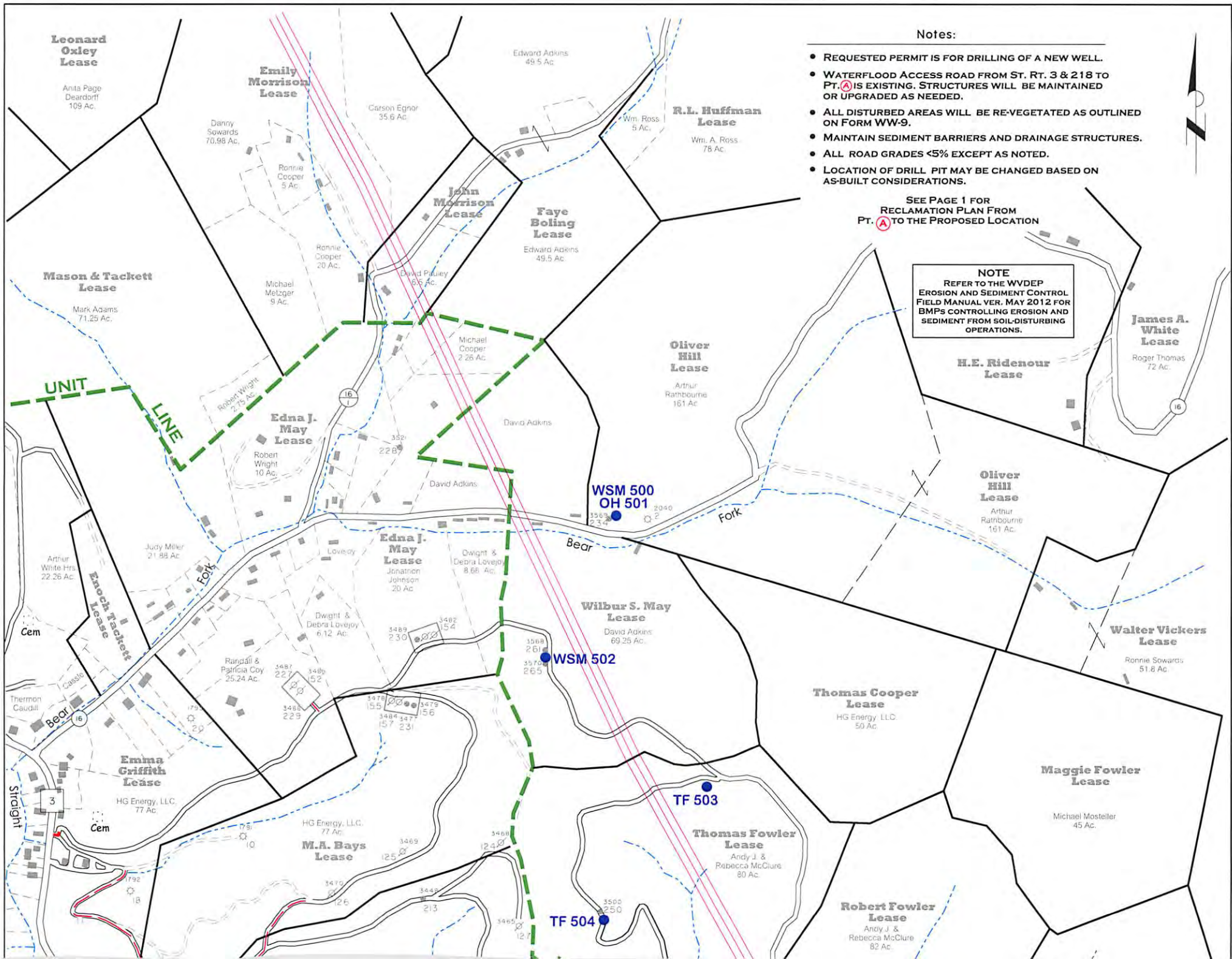
Title: Oil & Gas Inspector Date: 8-14-18

Field Reviewed? Yes No

RECEIVED
Office of Oil and Gas

AUG 15 2018

WV Department of
Environmental Protection
09/07/2018



Notes:

- REQUESTED PERMIT IS FOR DRILLING OF A NEW WELL.
- WATERFLOOD ACCESS ROAD FROM ST. RT. 3 & 218 TO PT. (A) IS EXISTING. STRUCTURES WILL BE MAINTAINED OR UPGRADED AS NEEDED.
- ALL DISTURBED AREAS WILL BE RE-VEGETATED AS OUTLINED ON FORM WW-9.
- MAINTAIN SEDIMENT BARRIERS AND DRAINAGE STRUCTURES.
- ALL ROAD GRADES <5% EXCEPT AS NOTED.
- LOCATION OF DRILL PIT MAY BE CHANGED BASED ON AS-BUILT CONSIDERATIONS.

SEE PAGE 1 FOR RECLAMATION PLAN FROM PT. (A) TO THE PROPOSED LOCATION

NOTE
REFER TO THE WVDEP EROSION AND SEDIMENT CONTROL FIELD MANUAL VER. MAY 2012 FOR BMPs CONTROLLING EROSION AND SEDIMENT FROM SOIL-DISTURBING OPERATIONS.

Leonard Oxley Lease
Anita Page Deardoff
109.5 Ac.

Emily Morrison Lease
Danny Sowards
70.98 Ac.

R.L. Huffman Lease
Wm. A. Ross
78 Ac.

Mason & Tackett Lease
Mark Adams
71.25 Ac.

John Morrison Lease
Edward Adkins
49.5 Ac.

Faye Boling Lease
Edward Adkins
49.5 Ac.

James A. White Lease
Roger Thomas
72 Ac.

UNIT LINE

Edna J. May Lease
Robert Wright
10 Ac.

Oliver Hill Lease
Arthur Raimboure
181 Ac.

H.E. Ridenour Lease

WSM 500 OH 501

Oliver Hill Lease
Arthur Raimboure
181 Ac.

Enoch Tackett Lease
Arthur White Hrs.
22.26 Ac.

Edna J. May Lease
Jonathan Johnson
20 Ac.

Wilbur S. May Lease
David Adkins
69.25 Ac.

Walter Vickers Lease
Ronnie Sowards
51.8 Ac.

WSM 502

Thomas Cooper Lease
HG Energy, LLC
50 Ac.

Emma Griffith Lease
HG Energy, LLC
77 Ac.

Maggie Fowler Lease
Michael Mosteller
45 Ac.

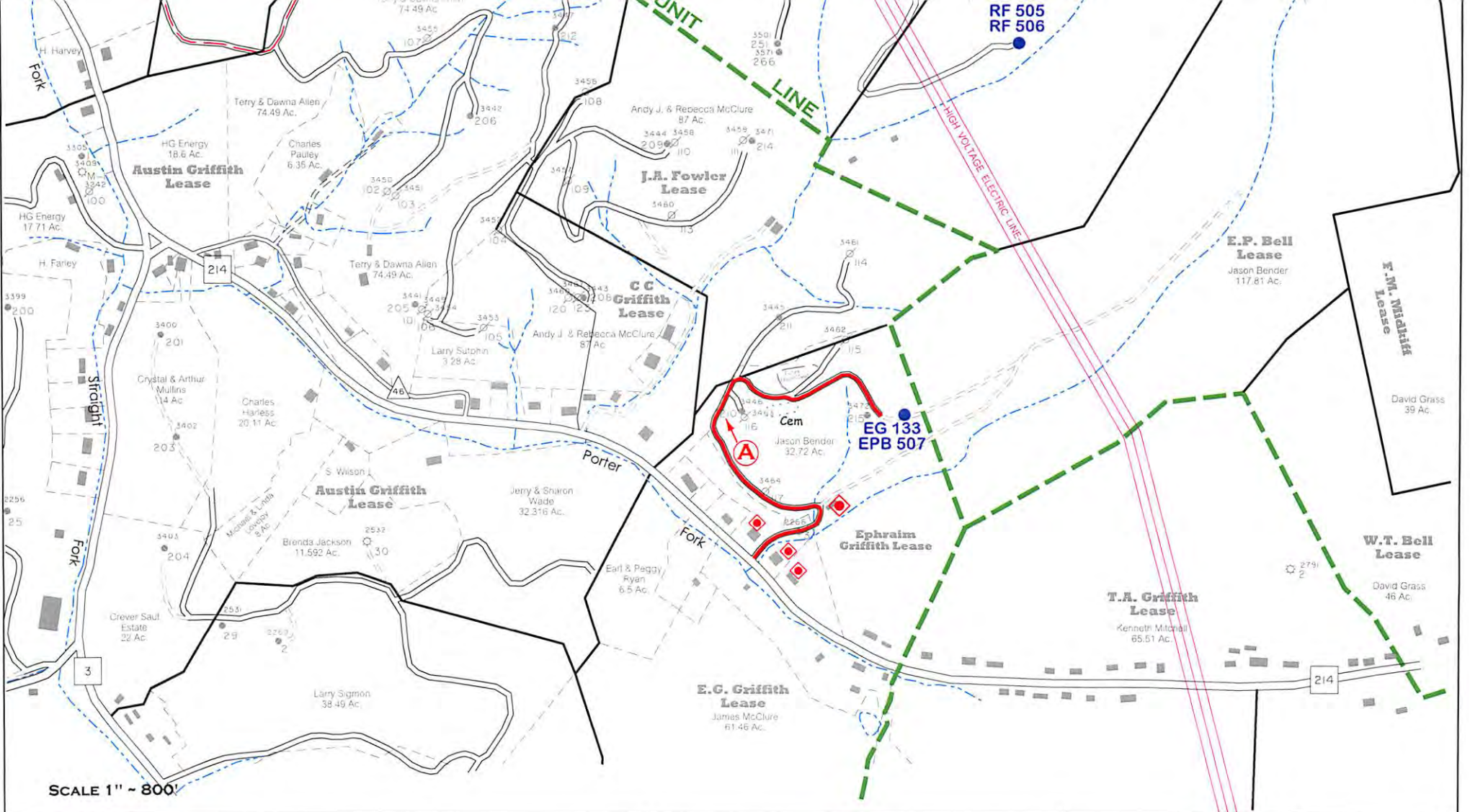
TF 503

M.A. Bays Lease
HG Energy, LLC
77 Ac.

Thomas Fowler Lease
Andy J. & Rebecca McClure
80 Ac.

TF 504

Robert Fowler Lease
Andy J. & Rebecca McClure
82 Ac.



SCALE 1" = 800'



GRIFFITHSVILLE WATERFLOOD

Lincoln County, W.Va.

RECLAMATION PLAN SHOWING ROAD SYSTEMS TO BE USED FOR 2018 DRILLING PROGRAM

RECEIVED
Office of Oil and Gas
AUG 15 2018

WV Department of
Environmental Protection

JULY 26, 2018

PAGE 2

NOTES

1. REFER TO THE WVDEP EROSION AND SEDIMENTATION CONTROL MANUAL (VER. MAY 20, 2013) FOR BMP'S CONTROLLING EROSION AND SEDIMENTATION FROM ALL SOIL-DISTURBING OPERATIONS.
2. SEE PAGE ONE OF RECLAMATION PLAN FOR DETAILS OF NEW ROAD CONSTRUCTION AND ROAD UPGRADES FROM POINT **(A)** TO DRILL SITE LOCATION.
3. EXISTING WATERFLOOD ACCESS ROADS WILL BE MAINTAINED IN PRESENT CONDITION. THESE ROADS WERE CONSTRUCTED UNDER CONDITIONS SET FORTH IN VARIOUS DRILLING PERMITS ISSUED BY WVDEP-OOG PRIOR TO 2015 (AS SHOWN). SEE PERMITS ON FILE FOR MORE DETAIL.

LEGEND	
	EXISTING WATERFLOOD ROADS TO BE USED.
	OTHER EXISTING MAIN WATERFLOOD ROADS (POSSIBLE ACCESS).
	EXISTING LEASE OR FARM ROADS TO BE UPGRADED.
	NEW ROADS TO BE CONSTRUCTED.
	LOCATION FOR PROPOSED WELLS
	POTENTIAL WATER SUPPLY SOURCE TO BE SAMPLED (LOC. APPROX.)

47-043-035888

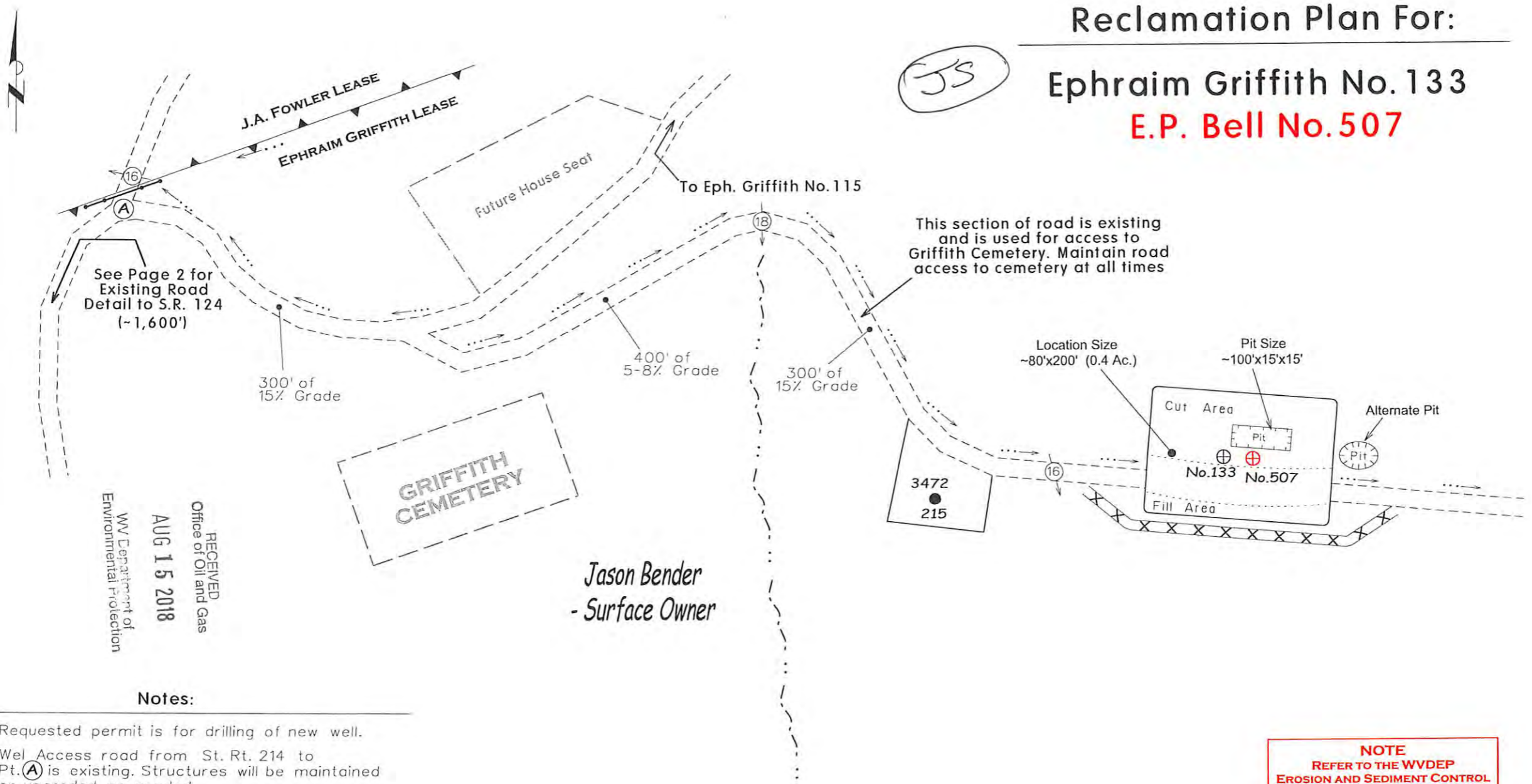
47-043-035885

Reclamation Plan For:

Ephraim Griffith No. 133

E.P. Bell No. 507

JS



RECEIVED
Office of Oil and Gas
AUG 15 2018
WV Department of
Environmental Protection

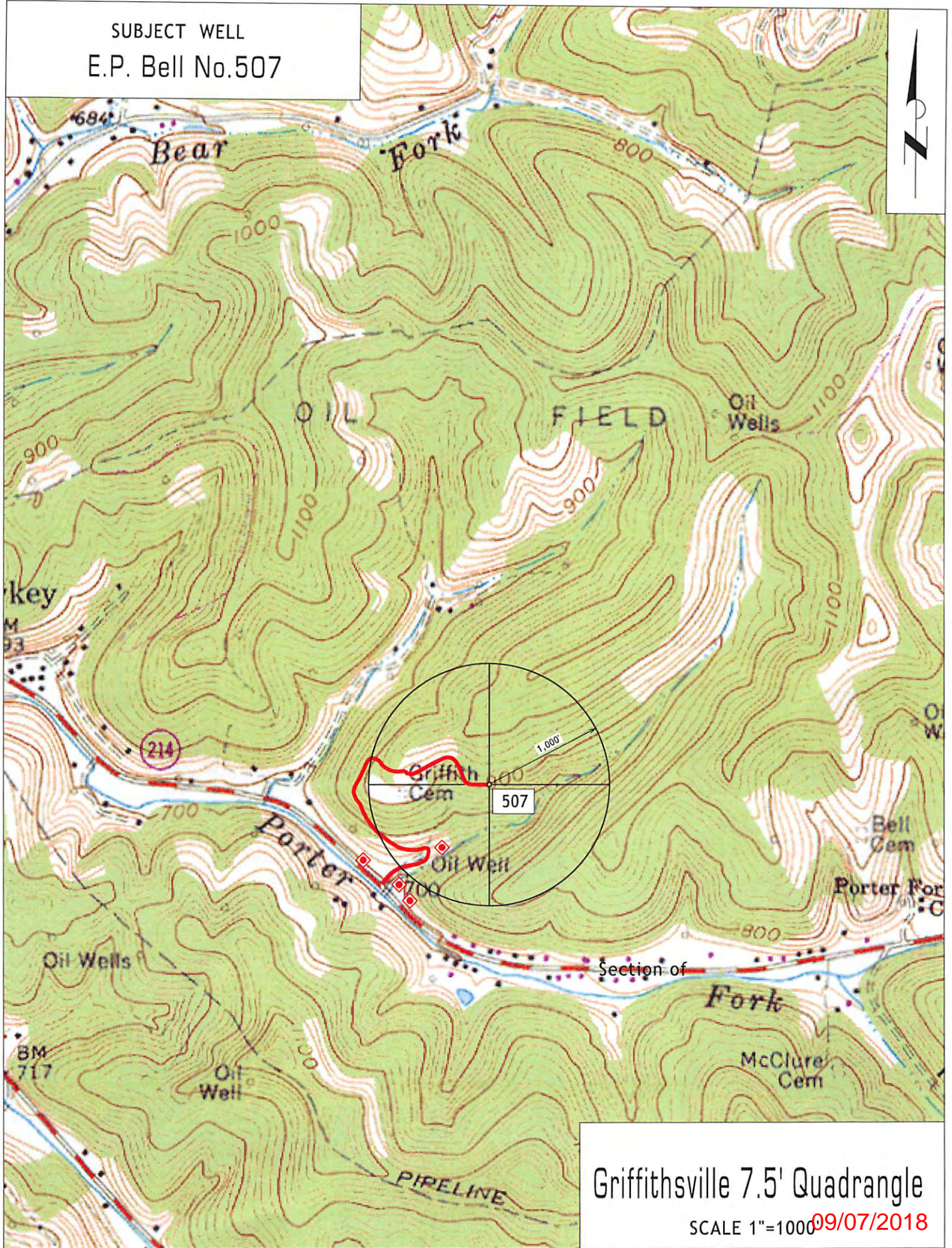
Jason Bender
- Surface Owner

Notes:

- Requested permit is for drilling of new well.
- Well Access road from St. Rt. 214 to Pt. A is existing. Structures will be maintained or upgraded as needed.
- All disturbed areas will be re-vegetated as outlined on Form WW-9.
- Maintain sediment barriers and drainage structures.
- All road grades <5% except as noted.
- Location of drill pit may be changed based on as-built considerations.

NOTE
REFER TO THE WVDEP
EROSION AND SEDIMENT CONTROL
FIELD MANUAL VER. MAY 2012 FOR
BMPs CONTROLLING EROSION AND
SEDIMENT FROM SOIL-DISTURBING
OPERATIONS.

SUBJECT WELL
E.P. Bell No.507



Griffithsville 7.5' Quadrangle

SCALE 1"=1000 09/07/2018

Longitude = 81°57' 00.64"

9,625'

Bottom Hole Long. = 81°56' 51.2"


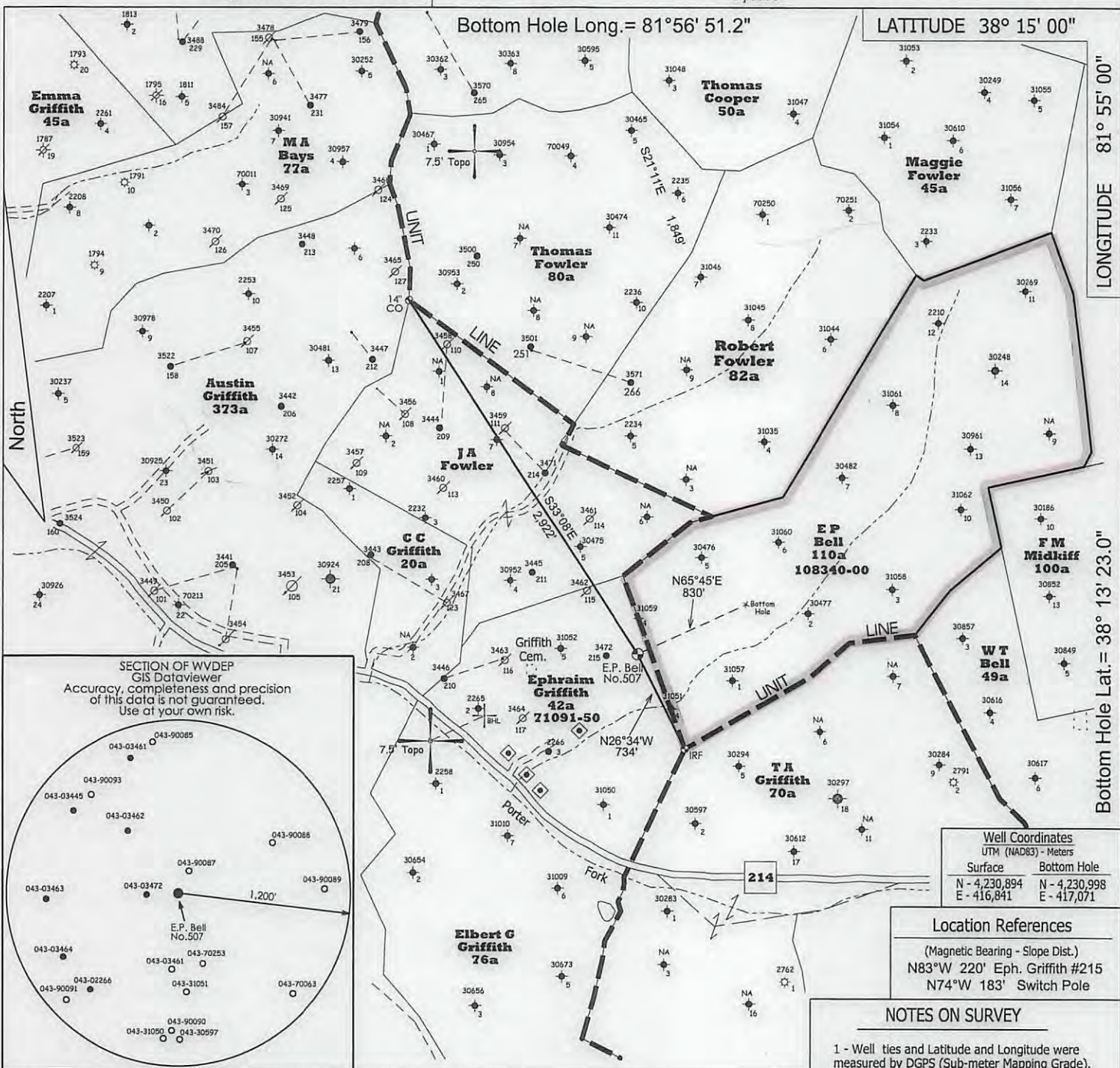
LATITUDE 38° 15' 00"

LONGITUDE 81° 55' 00"

10,165'

Bottom Hole Lat. = 38° 13' 23.0"

Latitude = 38° 13' 19.52"



Well Coordinates	
UTM (NAD83) - Meters	
Surface	Bottom Hole
N - 4,230,894	N - 4,230,998
E - 416,841	E - 417,071

Location References
 (Magnetic Bearing - Slope Dist.)
 N83°W 220' Eph. Griffith #215
 N74°W 183' Switch Pole


NOTES ON SURVEY


- 1 - Well ties and Latitude and Longitude were measured by DGPS (Sub-meter Mapping Grade). Bearings are referenced to UTM Grid North (Zone 17 North - NAD 1927).
- 2 - Surface owner information obtained from the Lincoln County Assessor's tax records.

- ◆ - DENOTES A POSSIBLE WATER SUPPLY SOURCE LOCATED FROM CIRCA 2003 AERIAL PHOTOGRAPHY - NOT BY SURVEY. OTHER SOURCES MAY BE PRESENT.
- ⊕ - DENOTES LOCATION OF WELL ON UNITED STATES TOPOGRAPHIC MAPS.

FILE NO. _____
 SCALE **1" = 1000'**
 MINIMUM DEGREE OF ACCURACY **Sub-Meter**
 PROVEN SOURCE OF ELEVATION **DGPS Survey**
 (Sub-Meter Mapping Grade)

I, THE UNDERSIGNED, HEREBY CERTIFY THAT THIS PLAT IS CORRECT TO THE BEST OF MY KNOWLEDGE AND BELIEF AND SHOWS ALL THE INFORMATION REQUIRED BY LAW AND THE REGULATIONS ISSUED AND PRESCRIBED BY THE DEPARTMENT OF ENVIRONMENTAL PROTECTION.

(SIGNED) 
TIMOTHY P. ROUSH PS 793



WEST VIRGINIA
 Division of Environmental Protection
 Office of Oil and Gas
 601 57th Street
 Charleston, West Virginia 25301



DATE July 26, 2018
 FARM E.P. Bell No.507
 API WELL NO. 47 - 043 - 03588S

WELL TYPE: OIL ___ GAS ___ LIQUID INJECTION WASTE DISPOSAL ___
 (IF "GAS") PRODUCTION ___ STORAGE ___ DEEP ___ SHALLOW ___
 LOCATION: ELEVATION 888' WATERSHED Porter Fork
 DISTRICT Duval COUNTY Lincoln
 QUADRANGLE Griffithsville 7.5'
 SURFACE OWNER Jason & Ashley Bender ACREAGE 152.13 Ac.
 OIL & GAS ROYALTY OWNER Susan M. Bryant et al. LEASE ACREAGE 110 Ac. LEASE NO. 108322-00 **09/07/2018**
 PROPOSED WORK: DRILL CONVERT ___ DRILL DEEPER ___ REDRILL ___ FRACTURE OR STIMULATE PLUG OFF OLD FORMATION ___ PERFORATE NEW FORMATION ___ OTHER PHYSICAL CHANGE IN WELL (SPECIFY) NOTE: This well will be drilled directionally as shown on the plat above.
 PLUG AND ABANDON ___ CLEAN OUT AND REPLUG ___
 TARGET FORMATION Berea ESTIMATED DEPTH TMD - 2,700'
 WELL OPERATOR HG Energy LLC. DESIGNATED AGENT Diane White
 ADDRESS 5260 DuPont Road Parkersburg, WV 26101 ADDRESS 5260 DuPont Road Parkersburg, WV 26101



HG Energy, LLC
5260 Dupont Road
Parkersburg, WV 26101
(304) 420-1100 - Office
(304) 863-3172 - Fax

August 10, 2018

Mr. Jeff McLaughlin
WVDEP
Division of Oil & Gas
601 57th Street
Charleston, West Virginia 25304

RE: E. P. Bell No. 507
Duval District, Lincoln County
West Virginia

Dear Mr. McLaughlin,

Enclosed are Forms WW-3A, WW-3B, WW-9, WW-3(B1), mylar of plat, reclamation plan, topo map and Surface Owner Waiver for a permit to drill a liquid injection well. Also enclosed is our check in the amount of \$650.00 to cover the associated permit fees.

Let me know if you need any further information.

Very truly yours,

Diane White

Diane C. White

Check # 3808
8-14-18
650.⁰⁰

Enclosures

cc: Jeffery L. Smith – Inspector

RECEIVED
Office of Oil and Gas

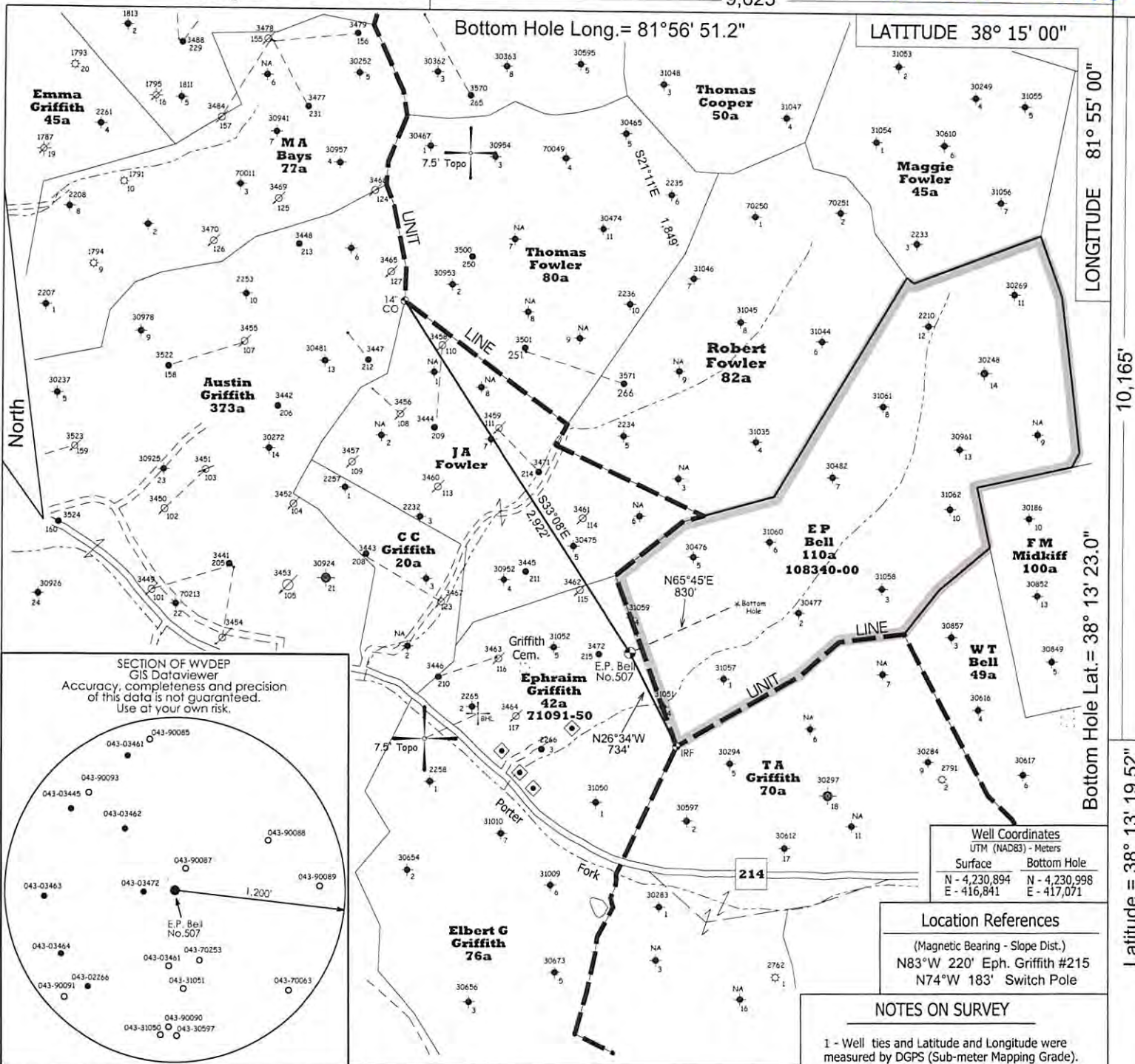
AUG 15 2018

WV Department of
Environmental Protection 09/07/2018

Longitude = 81°57' 00.64"

9,625'

47-043-035885



SECTION OF WVDEP GIS Dataviewer
Accuracy, completeness and precision of this data is not guaranteed. Use at your own risk.

◆ - DENOTES A POSSIBLE WATER SUPPLY SOURCE LOCATED FROM CIRCA 2003 AERIAL PHOTOGRAPHY - NOT BY SURVEY. OTHER SOURCES MAY BE PRESENT.

⊕ - DENOTES LOCATION OF WELL ON UNITED STATES TOPOGRAPHIC MAPS.


FILE NO. _____


SCALE 1" = 1000'

MINIMUM DEGREE OF ACCURACY Sub-Meter

PROVEN SOURCE OF ELEVATION DGPS Survey
(Sub-Meter Mapping Grade)

I, THE UNDERSIGNED, HEREBY CERTIFY THAT THIS PLAT IS CORRECT TO THE BEST OF MY KNOWLEDGE AND BELIEF AND SHOWS ALL THE INFORMATION REQUIRED BY LAW AND THE REGULATIONS ISSUED AND PRESCRIBED BY THE DEPARTMENT OF ENVIRONMENTAL PROTECTION.

(SIGNED) 
TIMOTHY P. ROUSH PS 793



WEST VIRGINIA
Division of Environmental Protection
Office of Oil and Gas
601 57th Street
Charleston, West Virginia 25301

WELL TYPE: OIL ___ GAS ___ LIQUID INJECTION WASTE DISPOSAL ___
(IF "GAS") PRODUCTION ___ STORAGE ___ DEEP ___ SHALLOW ___

LOCATION: ELEVATION 888' WATERSHED Porter Fork
DISTRICT Duval COUNTY Lincoln
QUADRANGLE Griffithville 7.5'

SURFACE OWNER Jason & Ashley Bender ACREAGE 152.13 Ac.
OIL & GAS ROYALTY OWNER Susan M. Bryant et al. LEASE ACREAGE 110 Ac. LEASE NO. 108322-00

PROPOSED WORK: DRILL CONVERT ___ DRILL DEEPER ___ REDRILL ___ FRACTURE OR STIMULATE PLUG OFF OLD FORMATION ___ PERFORATE NEW FORMATION ___ OTHER PHYSICAL CHANGE IN WELL (SPECIFY) NOTE: This well will be drilled directionally as shown on the plat above.

PLUG AND ABANDON ___ CLEAN OUT AND REPLUG ___
TARGET FORMATION Berea ESTIMATED DEPTH TMD - 2,700'

WELL OPERATOR HG Energy LLC. DESIGNATED AGENT Diane White
ADDRESS 5260 DuPont Road ADDRESS 5260 DuPont Road
Parkersburg, WV 26101 Parkersburg, WV 26101

DATE July 26, 2018
FARM E.P. Bell No.507
API WELL NO. 47 - 043 - 035885

RECEIVED
Office of Oil and Gas
AUG 15 2018
WV Department of Environmental Protection
09/07/2018

FORM IV-6