


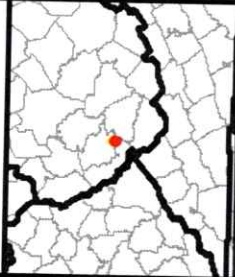
47-045-00335
Surveyed by
Ramaco Surveyors
Surface Elev: 1006.446

Well Plugging Map

Legend

- Well
- Access Road
- Pits
- Pad
- Public Roads

RECEIVED
Office of Oil and Gas
OCT 30 2024
WV Department of
Environmental Protection



Well No.: 47-045-00335
UTM83-17 Meters
North: 1758956.17
East: 251355.33
Elev.: 335.48 M
Elev.: 1100.38 Ft

Cass Well

Tank

323

WV Turnpike

Copyright © 2013 National Geographic Society, Inc.

11/15/2024

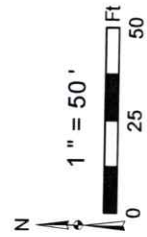
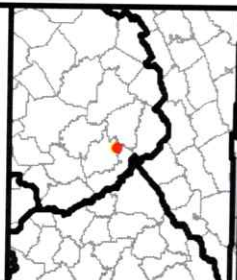
47-045-00335
Surveyed by
Ramaco Surveyors
Surface Elev: 1006.446

Well Plugging Map

Legend

- Well
- Access Road
- Pits
- Pad
- Public Roads

RECEIVED
Office of Oil and Gas
OCT 30 2024
WV Department of
Environmental Protection



Well No.: 47-045-00335
UTM 83-17, Meters
North: 1758956.17
East: 251355.33
Elev.: 335.48 M
Elev.: 1100.38 Ft

Primary Pit

Secondary Pit

Source: Esri, DeLorme, Earthstar Geographics, and the GIS User Community

11/15/2024

WW-7
8-30-06

RECEIVED
Office of Oil and Gas



OCT 30 2024

WV Department of
Environmental Protection

West Virginia Department of Environmental Protection
Office of Oil and Gas
WELL LOCATION FORM: GPS

API: 4704500335 WELL NO.: Aldredge #1
FARM NAME: Aldredge, Mike Ross, I.L. Morris
RESPONSIBLE PARTY NAME: Diversified Production, LLC
COUNTY: Logan DISTRICT: Triadelphia
QUADRANGLE: Mallory 7.5'
SURFACE OWNER: Ramaco Central Appalachia, LLC
ROYALTY OWNER: Mike Ross, Inc.
UTM GPS NORTHING: 1758956.17
UTM GPS EASTING: 251355.33 GPS ELEVATION: 1100.38'

The Responsible Party named above has chosen to submit GPS coordinates in lieu of preparing a new well location plat for a plugging permit or assigned API number on the above well. The Office of Oil and Gas will not accept GPS coordinates that do not meet the following requirements:

1. Datum: NAD 1983, Zone: 17 North, Coordinate Units: meters, Altitude: height above mean sea level (MSL) – meters.
2. Accuracy to Datum – 3.05 meters
3. Data Collection Method:
Survey grade GPS : Post Processed Differential
Real-Time Differential
Mapping Grade GPS : Post Processed Differential
Real-Time Differential

4. **Letter size copy of the topography map showing the well location.**
I the undersigned, hereby certify this data is correct to the best of my knowledge and belief and shows all the information required by law and the regulations issued and prescribed by the Office of Oil and Gas.

Signature

Jason P. Bragg - VP Land
Title

9/24/24
Date

11/15/2024