



STATE OF WEST VIRGINIA
DEPARTMENT OF MINES
OIL AND GAS DIVISION

NOTICE OF PROPOSED LOCATION OF OIL AND GAS WELL

To THE DEPARTMENT OF MINES,
Charleston, W. Va.

ROSCOE DINGESS JR. AGT.
DINGESS DRILLING CO

COAL OPERATOR OR COAL OWNER

NAME OF WELL OPERATOR

ADDRESS

WEST HAMLIN, W. VA.
COMPLETE ADDRESS

COAL OPERATOR OR COAL OWNER

NOVEMBER 14TH, 1957
PROPOSED LOCATION

ADDRESS

LOGAN District

LUTHER MOUNTS
OWNER OF MINERAL RIGHTS

LOGAN County

LOGAN, WEST VIRGINIA
ADDRESS

Well No. 1 ^{37° 55'} 82° 00' Elev. 719'
LUTHER MOUNTS Farm

GENTLEMEN:

The undersigned well operator is entitled to drill upon the above named farm or tract of land for oil and gas, having fee title thereto, (or as the case may be) under grant or lease dated 12-SEPT 1957, made by LUTHER MOUNTS, to ROSCOE DINGESS, and recorded on the 24TH day of SEPTEMBER 1957, in the office of the County Clerk for said County in Book 22, page 449.

The enclosed plat was prepared by a competent engineer and shows the proposed location of a well to be drilled for oil and gas by the undersigned well operator on the farm and in the Magisterial District and County above named, determined by survey and courses and distances from two permanent points, or land marks.

The undersigned well operator is informed and believes there are no coal operators operating beds of coal beneath said farm or tract of land on which said well is located, or within 500 feet of the boundaries of the same, who have mapped their workings and filed their maps as required by law, excepting the coal operators or coal owners (if any) above named as addressees.


The above named coal operators or coal owners (if any) are notified that any objections they may desire to make to such proposed location, or which they are required to make by Section 3 of said Code, if the drilling of a well at said proposed location will cause a dangerous condition in or about their respective coal mines, must be received by, or filed with the Department of Mines within ten* days from the receipt of a copy of this notice and accompanying plat by said Department. Said coal operators are further notified that forms for use in making such objections will be furnished to them by the Department of Mines promptly on request and that all such objections must set forth as definitely as is reasonably possible the ground or grounds on which such objections are based and indicate the direction and distance the proposed location should be moved to overcome same.

(The next paragraph is to be completed only in Department's copy.)

Copies of this notice and the enclosed plat were mailed by registered mail, or delivered to the above named coal operators or coal owners at their above shown respective address NONE day before, or on the same day with the mailing or delivery of this copy to the Department of Mines at Charleston, West Virginia.

Very truly yours, Roscoe Dingess Jr. Agt.
DINGESS DRILLING Co.

WELL OPERATOR



Address of Well Operator }

STREET West Hamlin
CITY OR TOWN West Virginia
STATE

09/15/2023

*Section 3 . . . If no such objections be filed or be found by the department of mines, within said period of ten days from the receipt of said notice and plat by the department of mines, to said proposed location, the department shall forthwith issue to the well operator a drilling permit reciting the filing of such plat, that no objections have been made by the coal operators to the location, or found thereto by the department, and that the same is approved and the well operator authorized to proceed to drill at said location.



STATE OF WEST VIRGINIA
DEPARTMENT OF MINES
OIL AND GAS DIVISION

NOTICE OF PROPOSED LOCATION OF OIL AND GAS WELL

To The Department of Mines
Charleston, W. Va.

ROSCOE DIMMICK JR
DIMMICK DRILLING CO

NAME OF WELL OPERATOR

NAME OF WELL OPERATOR

West Hammon, W. Va.

ADDRESS

November 14, 1927

NAME OF WELL OPERATOR

PROPOSED LOCATION

District

LEWIS

ADDRESS

County

LEWIS

OWNER OF MINERAL RIGHTS

Well No. 2
P.O. No. 1000
370 22

LEWIS, WEST VIRGINIA

LEWIS MOUNTS

ADDRESS

GENTLEMEN:

The undersigned well operator is entitled to drill upon the above named farm or tract of land for

oil and gas, having for title thereto (or as the case may be) under grant or lease dated 12-25-1927

to

ROSCOE DIMMICK JR

of SEPTEMBER 1927

Book 225 page 444

The enclosed plat was prepared by a competent engineer and shows the proposed location of a well to be drilled for oil and gas by the undersigned well operator on the farm and in the Mineral District and County above named, determined by survey and courses and distances from two permanent points or land marks.

The undersigned well operator is informed and believes there are no coal operators operating here of coal beneath said farm or tract of land on which said well is located, or within 500 feet of the boundary of the same, who have mapped their workings and filed their maps as required by law, excepting the coal operators or coal owners (if any) above named as addressees.

The above named coal operators or coal owners (if any) are notified that any objections they may desire to make to such proposed location, or which they are required to make by Section 3 of said Code, if the drilling of a well at said proposed location will cause a dangerous condition in or about their respective coal mines, must be received by or filed with the Department of Mines within ten days from the receipt of a copy of this notice and accompanying plat by said Department. Said coal operators are further notified that forms for use in making such objections will be furnished to them by the Department of Mines promptly on request and that all such objections must set forth as definitely as is reasonably possible the grounds or grounds on which such objections are based and indicate the direction and distance the proposed location should be moved to overcome same.

(The next paragraph is to be completed only in Department's copy.)

Copies of this notice and the enclosed plat were mailed by registered mail, or delivered to the above

named coal operators or coal owners at their above shown respective addresses 12-25-1927 days before

or on the same day with the mailing or delivery of this copy to the Department of Mines at Charleston

West Virginia.

Very truly yours,

ROSCOE DIMMICK JR

DIMMICK DRILLING CO

Address of Well Operator

West Hammon, W. Va.

LEWIS COUNTY



09/15/2023

Section 3 of said Code provides that no objection be filed or be found by the Department of Mines, within said period of ten days from the receipt of this notice and plat by the Department of Mines to such proposed location, the Department shall nevertheless issue to the well operator a drilling permit reciting the date of such plat, that no objections have been made by the coal operators to the location, or found therein by the Department, and that the same is approved and the well operator authorized to proceed to drill at said location.

Print Name



15-

STATE OF WEST VIRGINIA
DEPARTMENT OF MINES
CHARLESTON

CRAWFORD L. WILSON
CHIEF

November 18, 1957

LEE M. MORRIS
ASSISTANT CHIEF

Mr. Ivan T. Henson, Inspector
Oil and Gas Wells
331 Elaine Court
Huntington, West Virginia


Dear Mr. Henson:

We are in receipt of application to drill
Well No. 1 on Luther Mounts Farm, Logan District, Logan
County on Dempsey Branch from Roscoe Dingess, West Hamlin,
West Virginia.

Very truly yours,

B. F. Sarsam
Director
OIL AND GAS DIVISION

11/22/37
MG:g



By *B F Sarsam*

*Roscoe Dingess Fronan tells me
that they will have every thing
in order be fore they start to
spud or start the well*



STATE OF WEST VIRGINIA

DEPARTMENT OF MINES

CHARLESTON

November 18, 1957

J. E. MORRIS
ASSISTANT ENGINEER

CRAWFORD E. WHELAN
ENGINEER

Mr. Ivan T. Henson, Inspector
Oil and Gas Wells
331 Elaine Court
Huntington, West Virginia

Dear Mr. Henson:

We are in receipt of application to drill
Well No. 1 on Luther Mounts Farm, Logan District, Logan
County on Deapsey Branch from Foscos Dingers, West Hamlin,
West Virginia.

Very truly yours,

Director
OIL AND GAS DIVISION

10:3

November 28, 1957

Dingess Drilling Company
c/o Roscoe Dingess Jr., Agent
West Hamlin, West Virginia

Gentlemen:

Please find enclosed permit LOG-679 for the drilling of well No. 1 on the Luther Mounts Farm, Logan District, Logan County.

Please post one copy of the permit at the well site.

Very truly yours,

Director
OIL AND GAS DIVISION

RFT/dm
encl:

cc Mr. Ivan T. Henson, Inspector
Oil & Gas Wells
331 Elaine Court
Huntington, West Virginia

Mr. R. C. Tucker, Assistant
State Geologist
P. O. Box 879
Morgantown, West Virginia

09/15/2023



STATE OF WEST VIRGINIA
DEPARTMENT OF MINES
OIL AND GAS DIVISION

Quadrangle Halden

Permit No. LOG-679

WELL RECORD

Oil or Gas Well GAS

Changed from

(KIND)

Company The Mounts Gas Co. (Dingess Gas Co.)
Address Ranger, W. Va.
Farm Luther Mounts Acres 156
Location (waters) Island Creek
Well No. 1 Elev. 935
District Logan County Logan
The surface of tract is owned in fee by Luther Mounts
Address Logan, W. Va.
Mineral rights are owned by Luther Mounts
Address Logan, W. Va.

Casing and Tubing	Used in Drilling	Left in Well	Packers
Size			Kind of Packer <u>U</u>
16 6 <u>1X02</u>			<u>Upside down</u>
13 <u>100</u>		<u>100</u>	<u>Larkin packer.</u>
10 <u>350</u>		<u>350</u>	Size of <u>6 5/8</u>
8 1/4 <u>Pulled</u>		<u>300</u>	Depth set <u>1600</u>
6 5/8 <u>1600</u>		<u>1600</u>	
5 3/16			Perf. top <u>None</u>
3			Perf. bottom <u>None</u>
2 <u>2200</u>		<u>2200</u>	Perf. top <u>none</u>
Liners Used			Perf. bottom <u>none</u>
<u>none</u>			

Drilling commenced December 7, 1957
Drilling completed April 2, 1958
Date Shot 3/25/58 From 33700 To 3600
With Dentnite (2358 to 2384 grit)
Open Flow /10ths Water in _____ Inch
/10ths Merc. in _____ Inch
Volume 500,000 Cu. Ft.
Rock Pressure 500 lbs. _____ hrs.
Oil _____ bbls., 1st 24 hrs.
WELL ACIDIZED Yes, 3000 gallons
WELL FRACTURED No

CASING CEMENTED No SIZE _____ No. Ft. _____ Date _____

COAL WAS ENCOUNTERED AT 22 FEET 37 INCHES
_____ FEET _____ INCHES 27 FEET _____ INCHES
_____ FEET 100 INCHES 105 FEET _____ INCHES

RESULT AFTER TREATMENT good
ROCK PRESSURE AFTER TREATMENT 500 lbs
Fresh Water _____ Feet 25 and 75 Salt Water 830 Feet 830

Formation	Color	Hard or Soft	Top	Bottom	Oil, Gas or Water	Depth	Remarks
Clay			000	4	No Oil found		
Sand			4	22			
Coal			22	27			
Slate			27	80			
Sand			80	100			
Coal			100	105			
Slate			105	150			
Sand			150	187			
Slate			187	240			
Sand			240	300			
Slate			300	365			
Sand			365	700			
Slate			700	770			
Salt Sand			770	950			
Slate			950	965			
Sand			965	987			
Slate			987	1000			
Sand			1000	1080			
Slate			1080	1150			
Red Rock			1150	1182			
Slate			1182	1520			
Big Lime			1520	1805	1772	1800	Two tents in 1" in water
Red Rock			1805	1855			
Injin Sand			1855	1900			
Slate			1900	2358			
Berea			2358	2384	2358	2384	two tents in 1" in water
Slate			2384	2950			
Gray Shell			2950	3400	3400	3425	
Brown Shale			3400	3600	3400	3600	Five tents in 1"
Slate			3600	3617			



09/15/2023

(Title)

I. A. White, Agent.

By

APPROVED

The Mounts Gas Co.

Owner

August 14, 1958

Date

19

Formation	Color	Hard or Soft	Top	Bottom	Oil, Gas or Water	Depth Found	Remarks
Clay			000	4	No Oil found		
Sand			4	15			
Coal			15	27			
Sand			27	80			
Sand			80	100			
Coal			100	105			
Slate			105	150			
Sand			150	167			
Slate			167	230			
Sand			230	300			
Slate			300	325			
Sand			325	370			
Slate			370	380			
Sand			380	387			
Slate			387	400			
Sand			400	433			
Slate			433	488			
Red Rock			488	530			
Slate			530	588			
Sand			588	630			
Sand			630	688			
Sand			688	730			
Sand			730	770			
Sand			770	800			
Sand			800	817			
Sand			817	830			
Sand			830	858			
Sand			858	888			
Sand			888	930			
Sand			930	960			
Sand			960	987			

The gas volume was not accurately gauged, but estimated to be one half million, more or less.

09/15/2023

STATE OF WEST VIRGINIA
DEPARTMENT OF MINES
OIL AND GAS DIVISION

INSPECTOR'S WELL REPORT


Permit No. Log 679

Oil or Gas Well _____
(KIND)

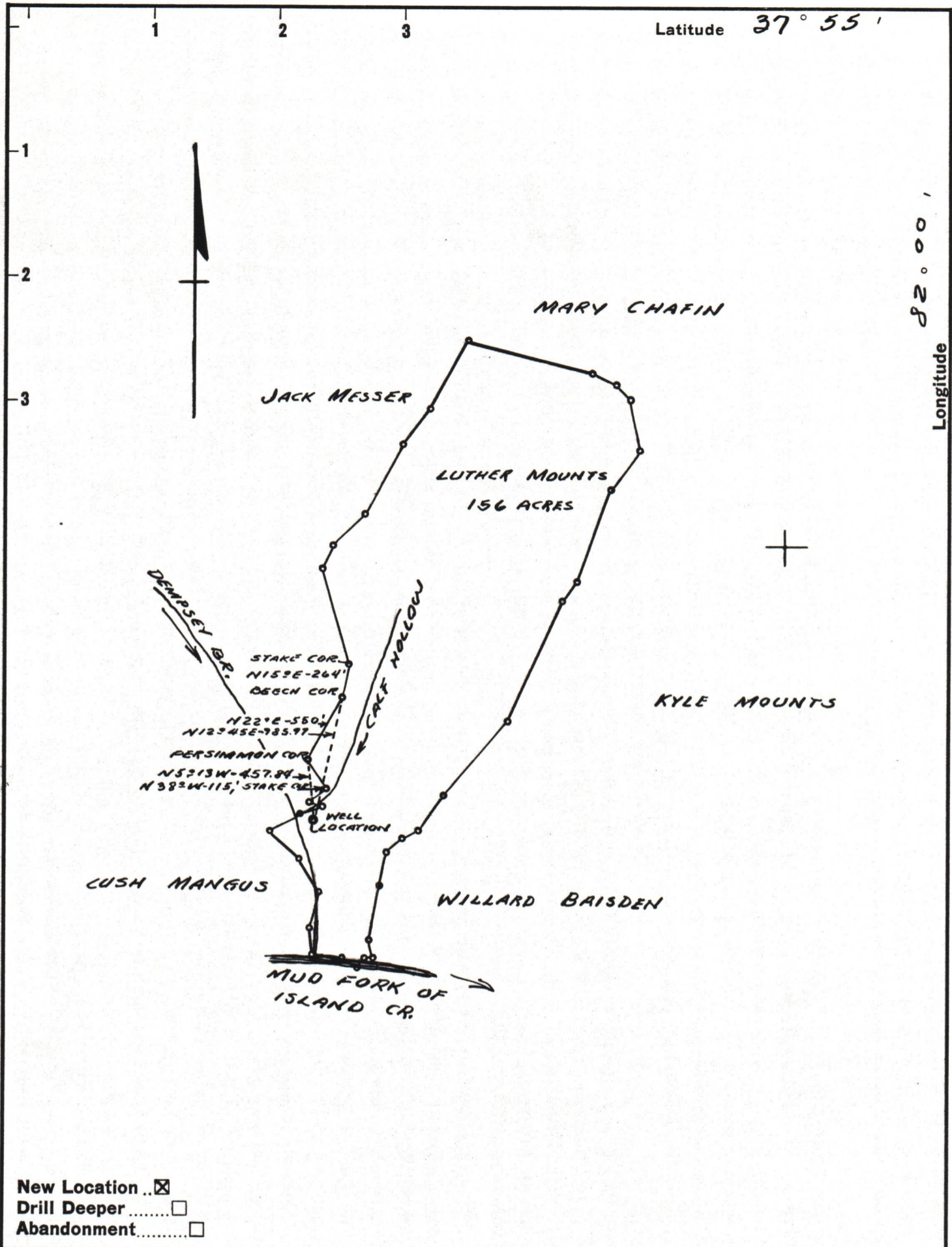
Company	CASING AND TUBING	USED IN DRILLING	LEFT IN WELL	PACKERS
<u>Progress Drilling Company</u>	Size			
Address <u>West Hamlin W Va</u>	16			Kind of Packer _____
Farm <u>Suther mounts</u>	13			
Well No. <u>1</u>	10			Size of _____
District _____ County _____	8 1/4			
Drilling commenced _____	6 5/8	<u>1585</u>		Depth set _____
Drilling completed _____ Total depth _____	5 3/16			
Date shot _____ Depth of shot _____	3			Perf. top _____
Initial open flow _____ /10ths Water in _____ Inch	2			Perf. bottom _____
Open flow after tubing _____ /10ths Merc. in _____ Inch	Liners Used			Perf. top _____
Volume _____ Cu. Ft.				Perf. bottom _____
Rock pressure _____ lbs. _____ hrs.	CASING CEMENTED _____ SIZE _____ No. FT. _____ Date _____			
Oil _____ bbls., 1st 24 hrs.	COAL WAS ENCOUNTERED AT _____ FEET _____ INCHES			
Fresh water _____ feet _____ feet	_____ FEET _____ INCHES _____ FEET _____ INCHES			
Salt water _____ feet _____ feet	_____ FEET _____ INCHES _____ FEET _____ INCHES			

Drillers' Names John Ringold Dave Dingus

Remarks: Have no Record of Everything Else
Record Books gone
Drilling at 2650
Juan T. Hanson



3/18/37
DATE



New Location ..
 Drill Deeper
 Abandonment

Company DINGESS DRILLING COMPANY
 Address WEST HAMLIN, WEST VIRGINIA
 Farm LUTHER MOUNTS
 Tract 1 Acres 156 Lease No. _____
 Well (Farm) No. 1 Serial No. _____
 Elevation (Spirit Level) 719.0
 Quadrangle HOLDEN
 County LOGAN District LOGAN
 Engineer N. L. Lefton
 Engineer's Registration No. 1832
 File No. _____ Drawing No. _____
 Date NOV. 14-1957 Scale 1" = 1000'

STATE OF WEST VIRGINIA
 DEPARTMENT OF MINES
 OIL AND GAS DIVISION
 CHARLESTON

WELL LOCATION MAP
 FILE NO. LOG-679

09/15/2023

+ Denotes location of well on United States Topographic Maps, scale 1 to 62,500, latitude and longitude lines being represented by border lines as shown.

- Denotes one inch spaces on border line of original tracing.