

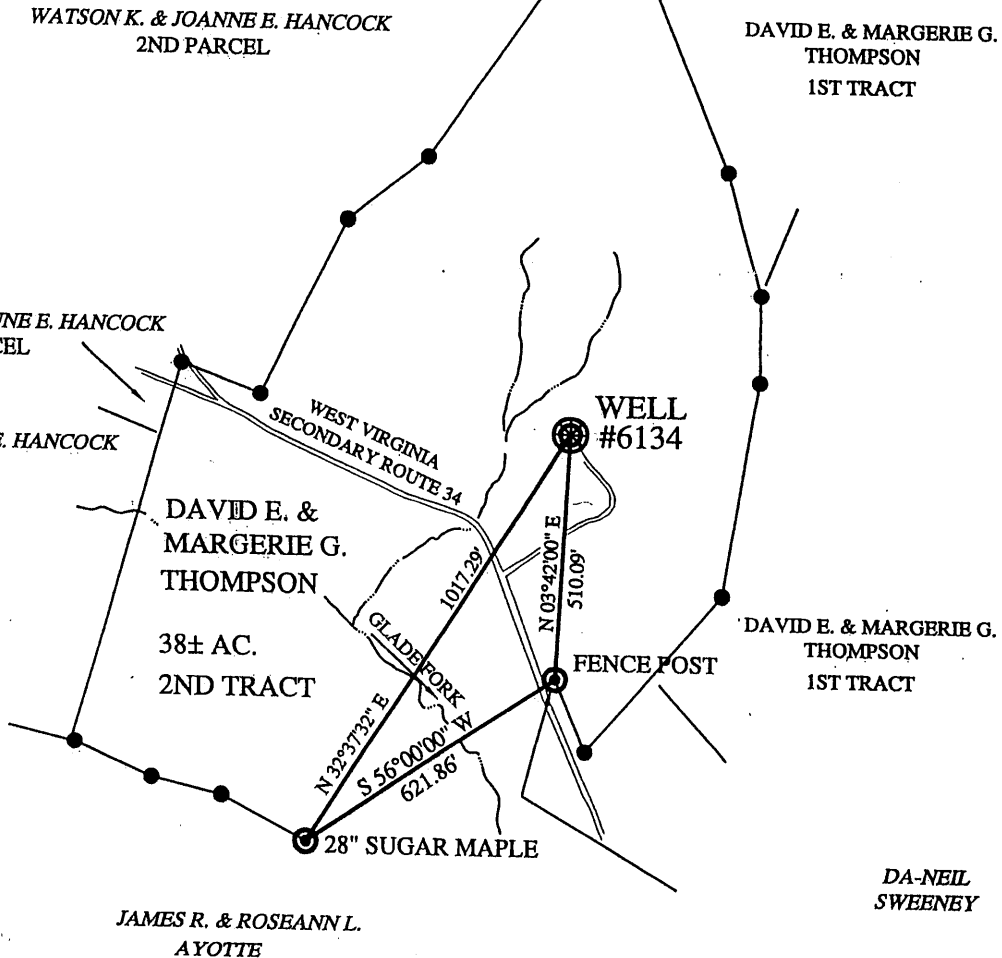
LATITUDE 39° 30' 00"  
10,990'

2,100'

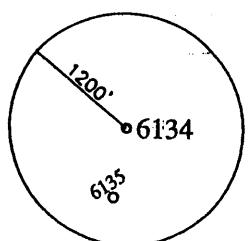
80° 25' 00"

LONGITUDE

NORTH




DA-NEIL SWEENEY



I THE UNDERSIGNED, HEREBY CERTIFY THAT THIS PLAT IS CORRECT TO THE BEST OF MY KNOWLEDGE AND BELIEF AND SHOWS ALL THE INFORMATION REQUIRED BY LAW AND THE REGULATIONS ISSUED AND PRESCRIBED BY THE DEPARTMENT OF ENERGY.

P.S. 806 *Robert A. Andriotto*



(+) DENOTES LOCATION OF WELL ON UNITED STATES TOPOGRAPHIC MAPS.

DATE MAY 11 20 04

OPERATORS WELL NO. 6134

API WELL NO. 47 - 49 - 00367 P  
STATE COUNTY PERMIT

MINIMUM DEGREE OF ACCURACY: 1/2500 FILE NO.: GLADE.DWG  
SCALE: 1"=400'

PROVEN SOURCE OF ELEVATION: COMPANY NETWORK TIED INTO U.S.G.S.

STATE OF WEST VIRGINIA  
DIVISION OF ENVIRONMENTAL PROTECTION  
OFFICE OF OIL AND GAS



WELL TYPE: OIL  GAS  LIQUID INJECTION  WASTE DISPOSAL  "GAS" PRODUCTION  STORAGE  DEEP  SHALLOW

LOCATION: ELEVATION: 1170.45' WATERSHED: GLADE FORK OF BINGAMON CREEK

DISTRICT: MANNINGTON COUNTY: MARION QUADRANGLE: WALLACE, WV 7.5'

SURFACE OWNER: DAVID EARL & MARGERIE GEAN THOMPSON ACREAGE: 38 ± ACRES

ROYALTY OWNER: \_\_\_\_\_ LEASE ACREAGE: \_\_\_\_\_

PROPOSED WORK: \_\_\_\_\_ LEASE NO.: \_\_\_\_\_

DRILL: \_\_\_\_\_ CONVERT: \_\_\_\_\_ DRILL DEEPER: \_\_\_\_\_ REDRILL: \_\_\_\_\_ FRACTURE OR STIMULATE: \_\_\_\_\_ PLUG OFF OLD: \_\_\_\_\_

FORMATION: \_\_\_\_\_ PERFORATE NEW FORMATION: \_\_\_\_\_ PLUG AND ABANDON:  CLEAN OUT AND REPLUG: \_\_\_\_\_ OTHER: \_\_\_\_\_

PHYSICAL CHANGE IN WELL (SPECIFY): \_\_\_\_\_ TARGET FORMATION: NONE

ESTIMATED DEPTH: \_\_\_\_\_

WELL OPERATOR: CONSOLIDATION COAL COMPANY DESIGNATED AGENT: ROGER E. DUCKWORTH

ADDRESS: 1 BRIDGE ST., MONONGAH, WV 26554 ADDRESS: 1 BRIDGE ST., MONONGAH, WV 26554

COUNTY NAME MAR PERMIT 0367 P

STATE OF WEST VIRGINIA  
DEPARTMENT OF ENVIRONMENTAL PROTECTION  
OFFICE OF OIL AND GAS

AFFIDAVIT OF PLUGGING AND FILLING WELL

AFFIDAVIT SHOULD BE IN TRIPLICATE, one copy mailed to the Department, one copy to be retained by the Well Operator and the third copy (and extra copies if required) should be mailed to each coal operator at their respective addresses.

Farm name: Thompson, David & Margeri Operator Well No.: 6134

LOCATION: Elevation: 1170.45' Quadrangle: Wallace 7.5'  
District: Mannington County: Marion  
Latitude: \_\_\_\_\_ Feet South of \_\_\_\_\_ Deg. \_\_\_\_\_ Min. \_\_\_\_\_ Sec.  
Longitude: \_\_\_\_\_ Feet West of \_\_\_\_\_ Deg. \_\_\_\_\_ Min. \_\_\_\_\_ Sec.

Well Type: OIL \_\_\_\_\_ GAS X

Company: Consolidation Coal Co. Coal Operator Consolidation Coal Co.  
1 Bridge Street or Owner 1 Bridge Street  
Monongah, WV 26554 Monongah, WV 26554

Agent: Roger Duckworth Coal Operator \_\_\_\_\_  
or Owner \_\_\_\_\_


Permit Issued Date: 10/19/2004

AFFIDAVIT

STATE OF WEST VIRGINIA,  
County of Monongalia ss:

Dennis Yost and David Yost being first duly sworn according to law depose and say that they are experienced in the work of plugging and filling oil and gas wells and were employed by the above named operator, and participated in the work of plugging and filling the above well, and Kathy Wilson 11-18-04 Oil and Gas Inspector representing the Secretary, say that said work was commenced on the 2nd day of November, 2004, and that the well was plugged and filled in the following manner:

TYPE	FROM	TO	PIPE REMOVED	LEFT
Cleaned Wellbore to Bottom Hole Plug	3000'	2854'-1747'	3 1/2" casing Pulled	3000'
185 Sks			5 1/2" casing Pulled	2200'
Bottom Cement:	1647'		7" casing Pulled	1000'
Bottom Thix:	1150'		Top 1000'/Bottom	1811'
316 Sks. Poz Mix			Cut in 7" at 1350'	
88 Cks. Thix			250 Gal. Mud Flush	
Top Thix:	809'			




Description of monument: 6' of 7" casing with plaque plugging and filling said well was completed on the 16th day of November, 2004

And further deponents saith not: Dennis L Yost  
David Yost

Sworn and subscribe before me this 17th day of November, 2004

My commission expires: June 17, 2013  
Kelli D. Wilson  
Notary Public



DEC 03 2004

MAR 03 2007-P