

WW-7  
8-30-06



West Virginia Department of Environmental Protection  
Office of Oil and Gas  
**WELL LOCATION FORM: GPS**

API: 4704900582 WELL NO.: AO Talkington 6

FARM NAME: Talkington

RESPONSIBLE PARTY NAME: Diversified Production, LLC

COUNTY: Marion DISTRICT: Lincoln

QUADRANGLE: Glover Gap 7.5'

SURFACE OWNER: Wiley G. Orr

ROYALTY OWNER: Patricia B. Kruza

UTM GPS NORTHING: 4377089.27

UTM GPS EASTING: 559998.23 GPS ELEVATION: 1111.57'

The Responsible Party named above has chosen to submit GPS coordinates in lieu of preparing a new well location plat for a plugging permit or assigned API number on the above well. The Office of Oil and Gas will not accept GPS coordinates that do not meet the following requirements:

- Datum: NAD 1983, Zone: 17 North, Coordinate Units: meters, Altitude: height above mean sea level (MSL) – meters.
- Accuracy to Datum – 3.05 meters
- Data Collection Method:

Survey grade GPS \_\_\_\_\_: Post Processed Differential \_\_\_\_\_  
Real-Time Differential \_\_\_\_\_

Mapping Grade GPS X: Post Processed Differential X  
Real-Time Differential \_\_\_\_\_

- Letter size copy of the topography map showing the well location.**

I the undersigned, hereby certify this data is correct to the best of my knowledge and belief and shows all the information required by law and the regulations issued and prescribed by the Office of Oil and Gas.

  
Signature

Chris Veazey - Director of Administration  
Title

RECEIVED  
Office Of Oil and Gas  
MAR 6 2024  
WV Department of  
Environmental Protection

02/27/24  
Date

03/22/2024

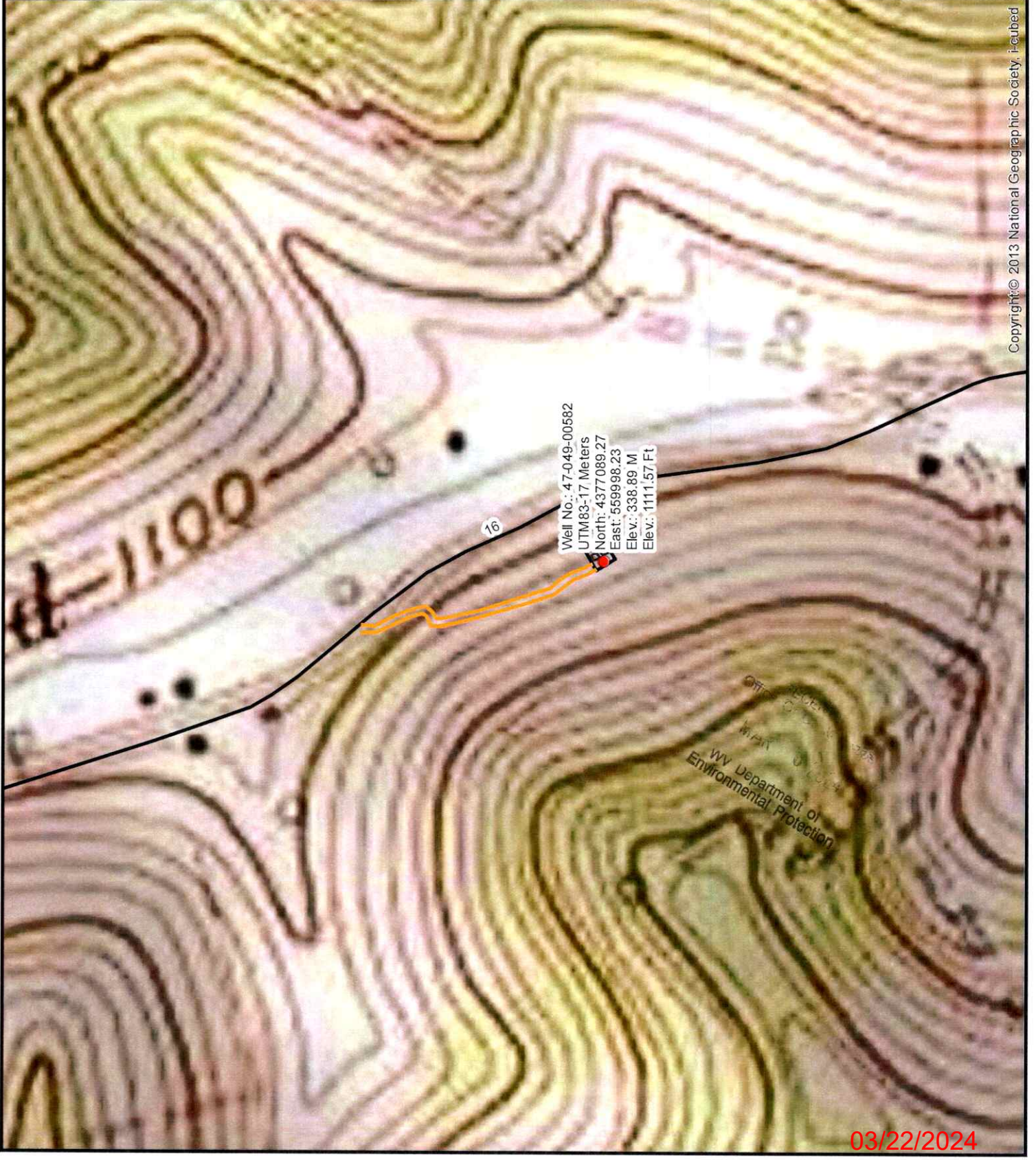
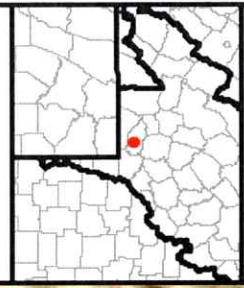


Diversified Gas & Oil Corporation  
100 Diversified Way  
Pikeville KY, 41051

47-049-00582  
Plugging Map

### Legend

- Well
- Access Road
- Pits
- Pad
- Public Roads



Well No.: 47-049-00582  
UTM83-17 Meters  
North: 4377089.27  
East: 559998.23  
Elev.: 338.89 M  
Elev.: 1111.57 Ft

WV Department of  
Environmental Protection

03/22/2024



Diversified Gas & Oil Corporation  
100 Diversified Way  
Pikeville KY, 41051


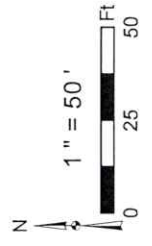
47-049-00582

Plugging Map

### Legend

- Well
- Access Road
- Pits
- Pad
- Public Roads

RECEIVED  
Office of Oil and Gas  
MAR 6 2024  
WV Department of  
Environmental Protection



Source: Esri, Maxar, Earthstar Geographics, and the GIS User Community

03/22/2024