

WW-7  
8-30-06



West Virginia Department of Environmental Protection  
Office of Oil and Gas  
**WELL LOCATION FORM: GPS**

API: 47-049-00775 WELL NO.: DEPI 563

FARM NAME: MOORE

RESPONSIBLE PARTY NAME: CNX GAS COMPANY LLC

COUNTY: MARION DISTRICT: UNION 6

QUADRANGLE: FAIRMONT WEST 7.5' 343

SURFACE OWNER: JERRY L. BROWN

ROYALTY OWNER: ERNEST MOORE

UTM GPS NORTHING: 4364845.091 METERS

UTM GPS EASTING: 575265.983 METERS GPS ELEVATION: 420.25 METERS

The Responsible Party named above has chosen to submit GPS coordinates in lieu of preparing a new well location plat for a plugging permit or assigned API number on the above well. The Office of Oil and Gas will not accept GPS coordinates that do not meet the following requirements:


1. Datum: NAD 1983, Zone: 17 North, Coordinate Units: meters, Altitude: height above mean sea level (MSL) – meters.
2. Accuracy to Datum – 3.05 meters
3. Data Collection Method:

Survey grade GPS     : Post Processed Differential       
Real-Time Differential     

Mapping Grade GPS X: Post Processed Differential       
Real-Time Differential X

4. Letter size copy of the topography map showing the well location.

I the undersigned, hereby certify this data is correct to the best of my knowledge and belief and shows all the information required by law and the regulations issued and prescribed by the Office of Oil and Gas.



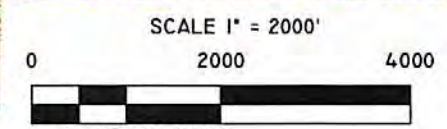
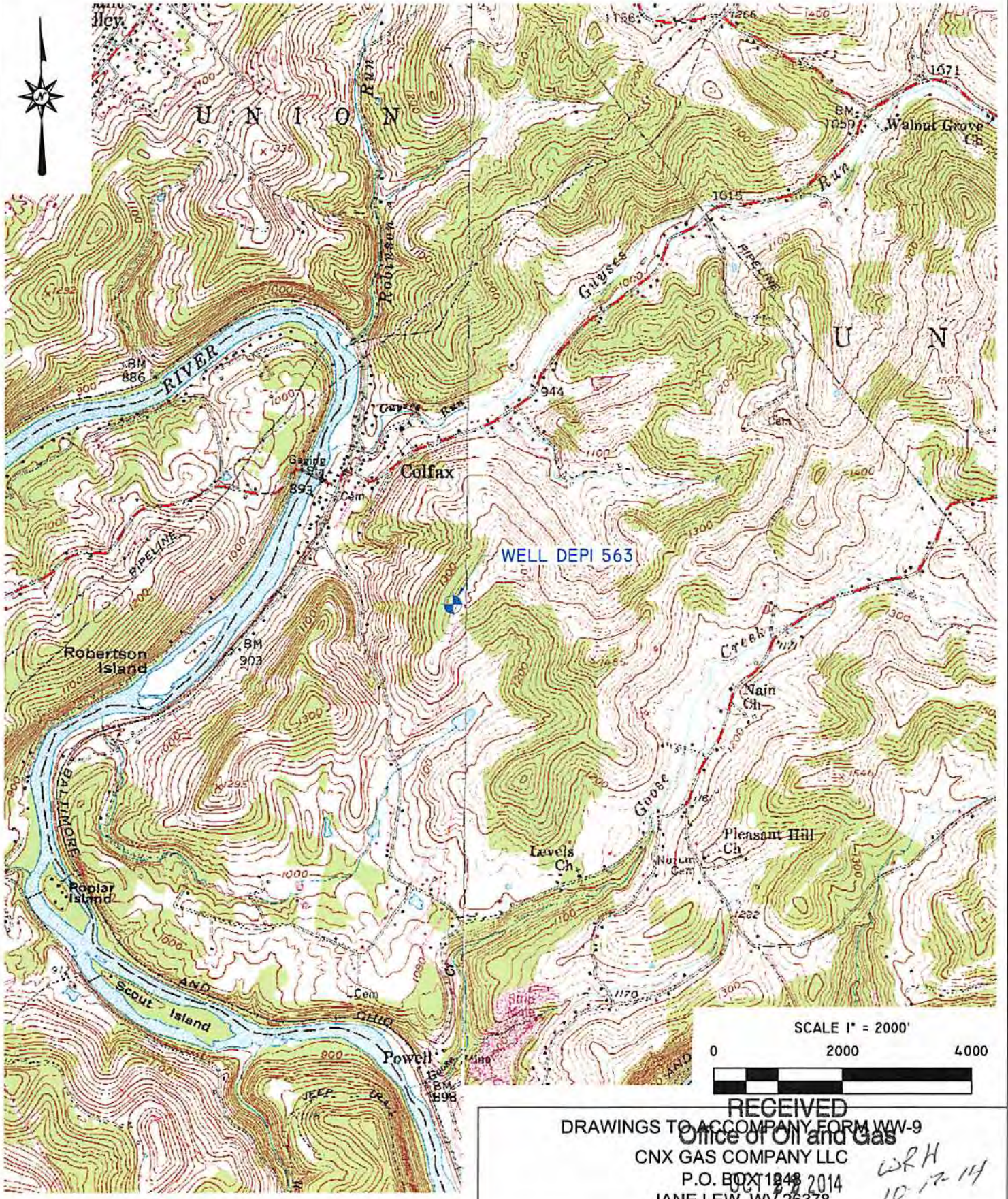
*George D. Six*  
Signature

WV PROFESSIONAL SURVEYOR #2000  
Title

RECEIVED  
Office of Oil and Gas  
OCT 22 2014  
Date  
WV Department of  
Environmental Protection

CNX USE: NAD27 WV NORTH SPC N:339257.370' E:1823263.239' ELEV:1378.76'





DRAWINGS TO ACCOMPANY FORM WW-9  
 Office of Oil and Gas  
 CNX GAS COMPANY LLC  
 P.O. BOX 1948  
 JANE LEW, WV 26378

WRH  
 10/17/14

  
**Blue Mountain Inc.**  
 11023 MASON DIXON HIGHWAY  
 BURTON, WV 26562  
 PHONE: (304) 662-6486

WV Department of  
 Environmental Protection  
 WATERSHED: TYGART VALLEY RIVER  
 DISTRICT: UNION COUNTY MARION  
 QUADRANGLE: FAIRMONT WEST 7.5' WELL NO.: DEPI 563  
 DATE: 08/04/14 PAGE 3 OF 3