



1) Date: April 12, 19 84
 2) Operator's Well No. S-505 Mason Smith
 3) API Well No. 47 - 049 - 0781
 State County Permit

STATE OF WEST VIRGINIA
DEPARTMENT OF MINES, OIL AND GAS DIVISION

APPLICATION FOR A WELL WORK PERMIT

- 4) WELL TYPE: A Oil / Gas X /
 B (If "Gas", Production X / Underground storage / Deep / Shallow X /)
- 5) LOCATION: Elevation: 1110 Watershed: North Fork of River Run
 District: Grant County: Marion Quadrangle: Fairmont West
- 6) WELL OPERATOR James F. Scott
 Address P. O. Box 112
Salem, WV 26426
- 7) DESIGNATED AGENT Darrel Wright
 Address P. O. Box 112
Salem, WV 26426
- 8) OIL & GAS INSPECTOR TO BE NOTIFIED
 Name Donald Ellis
 Address Box 47
Belmont, WV 26134
- 9) DRILLING CONTRACTOR:
 Name
 Address
- 10) PROPOSED WELL WORK: Drill X / Drill deeper / Redrill / Stimulate
 Plug off old formation / Perforate new formation
 Other physical change in well (specify)
- 11) GEOLOGICAL TARGET FORMATION, Lower Fifth, 50'
- 12) Estimated depth of completed well, 2500' feet
- 13) Approximate trata depths: Fresh, feet; salt, feet.
- 14) Approximate coal seam depths: Is coal being mined in the area? Yes No X
- 15) CASING AND TUBING PROGRAM

RECEIVED
 APR 13 1984
 OIL & GAS DIVISION
 DEPT. OF MINES

CASING OR TUBING TYPE	SPECIFICATIONS				FOOTAGE INTERVALS		CEMENT FILL-UP OR SACKS (Cubic feet)	PACKERS
	Size	Grade	Weight per ft.	New	Used	For drilling		
Conductor	113/4					30'		Kinds
Fresh water								
Coal								Sizes
Intermediate	8 5/8						500	to surface
Production	4 1/2						2500	125 sks
Tubing								or as
Liners								Perforations:
								Top Bottom

OFFICE USE ONLY
DRILLING PERMIT

Permit number 47-049-0781 Date May 4, 19 84

This permit covering the well operator and well location shown below is evidence of permission granted to drill in accordance with the pertinent legal requirements subject to the conditions contained herein and on the reverse hereof. **Notification must be given to the District Oil and Gas Inspector, (Refer to No. 8) Prior to the construction of roads, locations and pits for any permitted work.** In addition, the well operator or his contractor shall notify the proper district oil and gas inspector 24 hours before actual permitted work has commenced.)

The permitted work is as described in the Notice and Application, plat, and reclamation plan, subject to any modifications and conditions specified on the reverse hereof.
 Permit expires May 4, 1986 unless well work is commenced prior to that date and prosecuted with due diligence.

Bond: <input checked="" type="checkbox"/>	Agent: <input checked="" type="checkbox"/>	Plat: <u>MMW</u>	Casing: <u>MMW</u>	Fee: <u>2204</u>
---	--	------------------	--------------------	------------------

T. L. Bo
 Administrator, Office of Oil and Gas

NOTE: Keep one copy of this permit posted at the drilling location.



OFFICE USE ONLY

PERMIT MODIFICATIONS AND CONDITIONS (IF ANY) TO THE PROPOSED WELL WORK

1) WELL LOCATION: _____
 2) WELL OPERATOR: _____
 3) OIL & GAS INSPECTOR TO BE NOTIFIED: _____
 4) PROPOSED WELL WORK: _____
 5) GEOLOGICAL TARGET FORMATION: _____
 6) APPROXIMATE COAL SEAM DEPTH: _____

RECEIVED

OFFICE USE ONLY

This part of Form IV-2(b) is to record the dates of certain occurrences and any follow-up inspections.

	Date	Date(s)
Application received		
Well work started		
Completion of the drilling process		
Well Record received		
Reclamation completed		

OTHER INSPECTIONS

Reason: _____
 Reason: _____

Board:	Agent:	Plan:	Case:	Rec:
--------	--------	-------	-------	------



IV-9
(Rev 8-81)

DATE 3-30-84

WELL NO. S-505 (SMITH)

State of West Virginia

API NO. 47 - 049 - 0781

Department of Mines
Oil and Gas Division

CONSTRUCTION AND RECLAMATION PLAN

COMPANY NAME JAMES F. Scott

DESIGNATED AGENT DARREL WRIGHT

Address P.O. Box 112 SALEM, WV.

Address P.O. Box 112 SALEM, WV.

Telephone 623-9600

Telephone 623-9600

LANDOWNER MASON SMITH HEIRS

SOIL CONS. DISTRICT MONONGAHEA

Revegetation to be carried out by GREENBREIR HYDROSEEDING (Agent)

This plan has been reviewed by Monongahela SCD. All corrections and additions become a part of this plan: 4-10-84 (Date)

Edward Clark
(SCD Agent)

RECEIVED
APR 13 1984

ACCESS ROAD

LOCATION OH & GAS DIVISION

DEPT. OF MINES

Structure ROAD CROSS DRAINS (A)

Structure LOCATION PAD (1)

Spacing .14% slope (60' spacing); 5% slope (135' spacing)

Material EARTHEN

Page Ref. Manual 2-1, 2, 3, 4

Page Ref. Manual N/A

Structure OPEN DRAINAGE DITCH (B)

Structure DRILL PIT (2)

Spacing ALONG Roadside

Material EARTHEN

Page Ref. Manual 2-12

Page Ref. Manual N/A

Structure ROAD CULVERTS (C)

Structure DIVERSION DITCH (3)

Spacing ACCORDING TO MANUAL

Material EARTHEN

Page Ref. Manual 2-7, 8, 9, 10, 11

Page Ref. Manual 2-12

All structures should be inspected regularly and repaired if necessary. All commercial timber is to be cut and stacked and all brush and small timber to be cut and removed from the site before dirt work begins. (4)

STRUCTURE SEDIMENT BARRIER (STRAW BALE DIRT)

MATERIAL STRAW BALES

REVEGETATION Page Ref MANUAL 2-16, 2-18

Treatment Area I

Treatment Area II

Lime 2 Tons/acre

Lime 2 Tons/acre

or correct to pH 6.5 (Lime According To PH TEST)

or correct to pH 6.5 (Lime According To PH TEST)

Fertilizer 500 lbs/acre

Fertilizer 500 lbs/acre

(10-20-20 or equivalent)

(10-20-20 or equivalent)

Mulch HAY 2 Tons/acre

Mulch HAY 2 Tons/acre

Seed* Kentucky 31 Fescue 35 lbs/acre

Seed* Kentucky 31 Fescue 35 lbs/acre

LADINO Clover 5 lbs/acre

Ladino Clover 5 lbs/acre

lbs/acre

08/25/2023

*Inoculate all legumes such as vetch, trefoil and clovers with the proper bacterium. Inoculate with 3X recommended amount.

PLAN PREPARED BY BRAD THOMAS

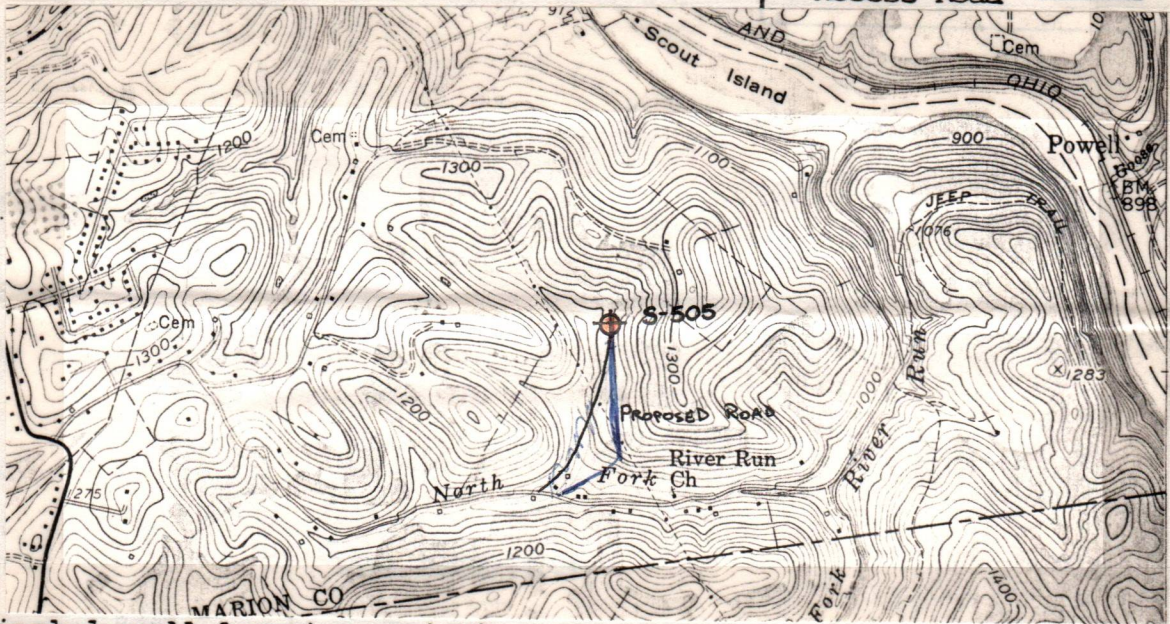

ADDRESS P.O. Box 112

SALEM, WV 26426

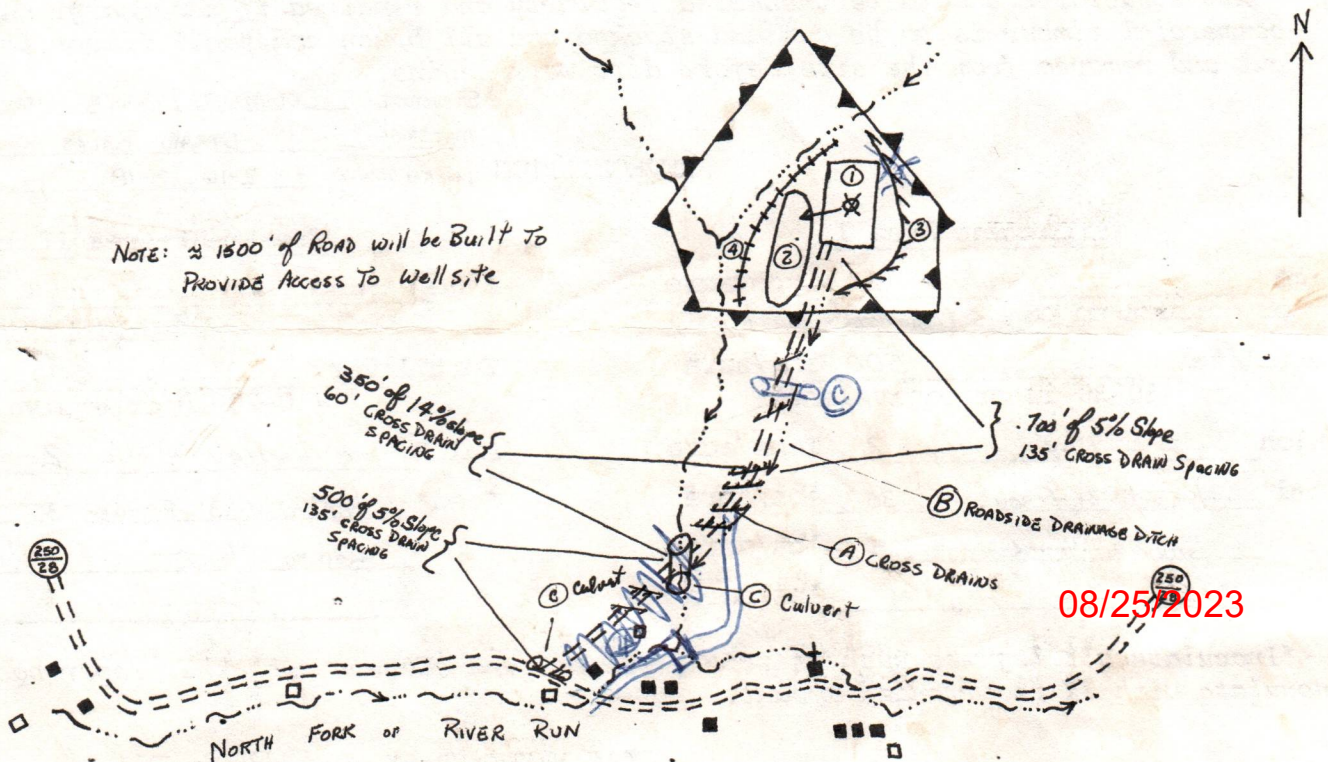
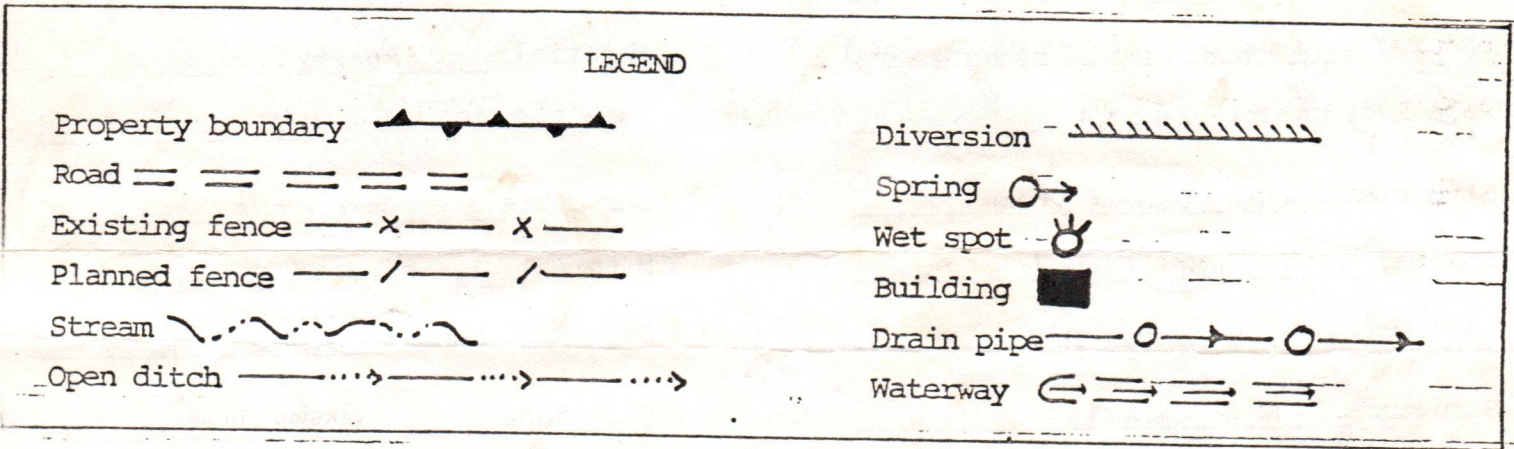
PHONE NO. 623-9600

NOTES: Please request landowners' cooperation to protect new seedling for one growing season. Attach separate sheets as necessary for comments.

ATTACH OR PHOTOCOPY SECTION OF INVOLVED TOPOGRAPHIC MAP. QUADRANGLE FAIRMONT WEST 7 1/2'



Sketch to include well location, existing access road, roads to be constructed, wellsite, drilling pits and necessary structures numbered or lettered to correspond with the first part of this plan. Include all natural drainage.



1) Date: April 3, 19 84
2) Operator's Well No. S-505 Mason Smith
3) API Well No. 47-049-078 State County Permi

STATE OF WEST VIRGINIA
DEPARTMENT OF MINES, OFFICE OF OIL & GAS
NOTICE OF APPLICATION FOR A WELL WORK PERMIT

4) SURFACE OWNER(S) OF RECORD TO BE SERVED

(i) Name Mason L. Smith etal
Address 1630 Northwest Second Terrace
Pompano Beach, FL 33060
(ii) Name _____
Address _____
(iii) Name _____
Address _____

5(i) COAL OPERATOR
Address _____

5(ii) COAL OWNER(S) WITH DECLARATION ON RECORD
Name Hillman Coal Company
Address 1900 Grant Building
Pittsburgh, PA 15219

Name Willis G. Tetrick
Address Union National Center
Clarksburg, WV 26301

5(iii) COAL LESSEE WITH DECLARATION ON RECORD:
Name _____
Address _____

TO THE PERSON(S) NAMED ABOVE: You should have received this Form and the following documents:

- (1) The Application for a Well Work Permit on Form IV-2(B) (or Form IV-4 if the well is to be plugged, which sets out the parties involved in the drilling or other work, and describes the well and its location and, if applicable, the proposed casing and cementing program;
- (2) The plat (surveyor's map) showing the well location on Form IV-6; and
- (3) The Construction and Reclamation Plan on Form IV-9 (unless the well work is only to plug a well), which sets out the plan for erosion and sediment control and for reclamation for the site and access road.

THE REASON YOU RECEIVED THESE DOCUMENTS IS THAT YOU HAVE RIGHTS REGARDING THE APPLICATION WHICH ARE SUMMARIZED IN THE "INSTRUCTIONS" ON THE REVERSE SIDE OF THE COPY OF THE APPLICATION (FORM IV-2(B) OR FORM 4, DESIGNATED FOR YOU. HOWEVER, YOU ARE NOT REQUIRED TO TAKE ANY ACTION AT ALL.

Take notice that under Chapter 22 of the West Virginia Code, the undersigned well operator proposes to file or has filed this Notice and Application and accompanying documents for a Well Work Permit with the Administrator of the Office of Oil and Gas, West Virginia Department of Mines, with respect to a well at the location described on attached Application and depicted on attached Form IV-6. Copies of this Notice, the Application, the plat, and the Construction and Reclamation Plan have been mailed by registered or certified mail or delivered by hand to the person(s) named above (or by publication in certain circumstances) on or before the day of mailing or delivery to the Administrator.

RECEIVED
APR 13 1984
OIL & GAS DIVISION
DEPT. OF MINES

6) EXTRACTION RIGHTS

Check and provide one of the following:
 Included is the lease or leases or other continuing contract or contracts by which I hold the right to extract oil or gas.
 The requirement of Code 22-4-1-(c) (1) through (4). (See reverse side for specifics.)

7) ROYALTY PROVISIONS

Is the right to extract, produce or market the oil or gas based upon a lease or leases or other contract or contracts providing for flat well royalty or any similar provision for compensation to the owner of the oil or gas in place which is not inherently related to the volume of oil or gas so extracted, produced or marketed? Yes No

If the answer above is No, nothing additional is needed. If the answer is Yes, you may use Affidavit Form IV-60.

See the reverse side for line item instructions, and for instructions concerning the required copies of the Notice and Application, plat, and Construction and Reclamation Plan.

The truth of the information on the Notice and Application is verified and sworn to and the Notice is signed on behalf of the Well Operator my County and State by James F. Scott

WELL OPERATOR James F. Scott
By James F. Scott
Its Owner/Operator
Address P. O. Box 112
Salem, WV 26426
Telephone 304-623-9600

is 3 day of April, 19 84.
My commission expires June 30, 19 90.
Daniel Wright
Notary Public, Harrison County,
State of West Virginia

08/25/2023

I N S T R U C T I O N S T O A P P L I C A N T

CONCERNING THE LINE ITEMS:

- 1) Date of Notice.
- 2) Your well name and number.
- 3) To be filled out by the Office of Oil & Gas.
- 4) & 5) Use separate sheet if necessary.
- 4) Surface owner(s) of record to be served with Notice and Application. However, see also Code § 22-4-1b(b) if "more than three tenants in common or other co-owners of interest described in subsection (a) of this section hold interests in such lands".
- 5(i) "Coal Operator" means any person, firm, partnership, partnership association or corporation that proposes to or does operate a coal mine.
- 5(ii, iii) See Code § 22-4-20.
- 6) See Code § 22-4-11(c). However, in lieu of filing the lease(s) or other continuing contract(s), the Applicant may fill out the information in the space provided below.
- 7) See Code § § 22-4-11(d, e).

CONCERNING THE REQUIRED COPIES FOR FILING AND SERVICE:

Filing. Code § 22-4-1k and Regulation 7.02 provide that the original and required copies of the Notice and Application must be filed with the Administrator, accompanied by (i) a plat in the form prescribed by Regulation 11, (ii) a bond in one of the forms prescribed by Regulation 12, or in lieu thereof the other security allowed by Code § 22-4-1k(d) and the reclamation required by Code § 22-4-12b and Regulation 23, (iv) unless previously paid on the same well, the fees required by Code § 22-4-1a(c) and 22-3-12a, and (v) if applicable, the consent required by Code § 22-4-8a from the owner of any water well on dwelling within 200 feet of the proposed well.

Service. In addition, service must be made on the surface owner(s) and the person(s) with an interest in the coal. See Code § § 22-4-1m, 22-4-2, 22-4-2a, and 22-4-2b.

I N F O R M A T I O N S U P P L I E D U N D E R C O D E § 2 2 - 4 - 1 1 (d)
I N L I E U O F F I L I N G L E A S E (S) A N D O T H E R C O N T I N U I N G C O N T R A C T (S)

Under the oath required to make the verification on the obverse side of this Notice, I depose and say that I am the person who signed the Notice for the Applicant, and that--

- (1) the tract of land is the same tract described in the Application to which this Notice applies, partly or wholly depicted in the accompanying plat, and described in the Construction and Reclamation Plan;
- (2) the parties and recordation data (if recorded) for lease(s) or other continuing contract(s) by which the Applicant claims the right to extract, produce or market the oil or gas are as follows:

<u>Grantor, lessor, etc.</u>	<u>Grantee, lessee, etc.</u>	<u>Royalty</u>	<u>Book</u>	<u>Page</u>
Mason Smith, et al	James F. Scott	1/8	852	629

AGREEMENT, made and entered into the 1st day of February 1984 by and between Mason L. Smith and Leona A. Smith, his wife 1630 Northwest Second Terrace Pompano Beach, Florida 33060


party of the first part hereinafter called Lessor, whether one or more, and James F. Scott party of the second part, hereinafter called Lessee.

WITNESSETH, that the said Lessor for and in consideration of the sum of ONE DOLLAR to them in hand well and truly paid by the Lessee, the receipt of which is hereby acknowledged, and of the covenants and agreements hereinafter contained on the part of the said Lessee, to be paid, kept and performed, have granted, demised, leased and let and by these presents do grant, demise, lease and let with covenants of quiet possession, and that they have the sole right so to grant and demise, unto the said Lessee, its successors and assigns, for the purpose of operating for oil and gas, and of installing tanks, pumps, stations and structures thereon to take care of the said products, and of laying pipe lines on, over and across the leased premises and other lands of Lessors, for the purpose of conveying oil and gas, or water therein from and to wells and pipelines on the premises and on other lands and rights of way for road ways over and across the Leased premises and other adjoining land of Lessor,

all that certain track of land situate in Grant District Marion County and State of West Virginia

on the waters of River Run bounded substantially now or formerly by the Following:

On the North by lands of S. B. Little; Jas Shaver On the East by lands of Jas R. Hartley On the South by lands of Lucille E. Crowe On the West by lands of Jas Shaver; L. C. Michael Containing Eighteen (18) acres, more or less.



Subject to addendum

It is agreed that this lease shall remain in force for the term of ten years from the date of the completion of the Lease and as long thereafter as said land is operated or a location built by Lessee in the search for or production of oil or gas. It is agreed that the leased premises may be fully and freely used by the Lessor for farming and other purposes, excepting such parts as are used by the Lessee in operating hereunder, and, further, that the said Lessee may drill or not drill on said land, as it may elect. The Lessee agrees to pay to Lessors at least quarterly one eighth (1/8) of the wellhead price received from the sale of the oil and gas or both of them.

The said Lessee covenants and agrees to pay delay rental at the rate of Five dollars per acre per year (\$5) Dollars, quarterly in advance, beginning in three months from this date, until, but not after, a well yielding royalty to the Lessor is drilled on the leased premises, and any rental paid for time beyond the date of completion of a gas well shall be credited upon the first royalty due upon the same and all rentals shall cease after the surrender of this lease as hereinafter provided for. All payments payable and due under the terms of this agreement may be paid to

Name Mason Smith S. S. No. 1630 NW 2nd Terrace, Pompano Beach, Florida 33060

Address who is hereby appointed agent to receive the same. If the Lessor does not have title to all the oil and gas in the leased premises, all payments made by the Lessee hereunder shall be proportionate to the interest owned by the Lessor.

The Lessors may lay a line to any one gas well drilled on said land and take gas therefrom free for their own use for heat and light in one dwelling house on said land, out of any surplus gas and above what Lessee may require to operate the lease and subject to the use, operation, pumping and right of abandonment of the well by Lessee. Lessors are to provide and use economical appliances and to use said gas at their own risk, subject to the reasonable rules and regulations of said Lessee published at such time relating to such use of gas. Said free gas shall be limited to 200,000 cubic feet annually. Lessors shall install and maintain regulators, dryers, and meters suitable for the taking and measuring of said gas. All gas in excess of 200,000 cubic feet taken in each year shall be paid for by the Lessor at the current price of the gas utility serving this area.

It is agreed that the Lessee is to have the privilege of using free water and gas from the said premises to run all machinery necessary for drilling and operating thereon and at any time to remove all machinery and fixtures placed on said premises; and further, upon the payment of one (\$1.00) Dollar at any time, by the party of the second part, or by its successors and assigns, it or they shall have the right to surrender this lease for cancellation, after which all payments and liabilities thereafter to accrue under and by virtue of its terms shall cease and determine, and this lease becomes absolutely null and void. All provisions of this lease shall be binding upon the heirs, executors, successors and assigns of the parties hereto.

In witness Whereof, the parties of this agreements have hereunto set their hands and seals the day and year first, above written.

Scott Oil & Gas P. O. Box 112 Salem, W. Va. 26426

Mason L. Smith (Seal) Leona A. Smith (Seal)

State of Florida County of Broward

to certify that Notary Public of said County of



whose name/names is/are signed to the writing above bearing date the 16th day of February 1984

as/have this day acknowledged the same before me in my said county and state. Given under my hand this 16th day of February 1984

Notary Public My Commission expires

To Oil and Gas Lease dated February 1, 1984 from

Mason L. Smith, Lessor, to

James F. Scott

, Lessee,

covering 18 acres, more or less in

Marion

County,


West Virginia

Additional Provisions of Lease

Notwithstanding anything to the contrary in the foregoing printed form Oil and Gas

Lease, it is agreed and understood as follows, to-wit:

Lessee agrees to pay Lessor for all damages or injury to cattle or other livestock, pasturage, crops, timber, fences, terraces or water wells resulting from Lessee's operations under the terms of this lease; and Lessee further agrees that within a reasonable time after completion or abandonment of any well drilled on the premises, Lessee shall reclaim all excavations not required for production and restore the surface of the ground to as near its original condition as is practicable.



Signed for Identification:

X Mason L. Smith

Mason L. Smith

Lessor

Lessor

Lessor

Lessor

Lessor

Lessor

Leon A. Smith

1) Date: April 3, 1984
 2) Operator's Well No. S-505 Mason Smith
 3) API Well No. 47
 State County Permit

STATE OF WEST VIRGINIA
 DEPARTMENT OF MINES, OFFICE OF OIL & GAS
NOTICE OF APPLICATION FOR A WELL WORK PERMIT

1) SURFACE OWNER(S) OF RECORD TO BE SERVED
 (i) Name Marlene Elaine Bingaman
 Address 4839 Dodson Drive
Annandale, VA 22003
 (ii) Name _____
 Address _____
 (iii) Name _____
 Address _____

5(i) COAL OPERATOR
 Address _____
 5(ii) COAL OWNER(S) WITH DECLARATION ON RECORD:
 Name Hillman Coal Company
 Address 1900 Grant Building
Pittsburgh, PA 15219
 Name Willis G. Tetrick
 Address Union National Center
Clarksburg, WV 26301
 5(iii) COAL LESSEE WITH DECLARATION ON RECORD:
 Name _____
 Address _____

TO THE PERSON(S) NAMED ABOVE: You should have received this Form and the following documents:

- (1) The Application for a Well Work Permit on Form IV-2(B) (or Form IV-4 if the well is to be plugged, which sets out the parties involved in the drilling or other work, and describes the well and its location and, if applicable, the proposed casing and cementing program;
- (2) The plat (surveyor's map) showing the well location on Form IV-6; and
- (3) The Construction and Reclamation Plan on Form IV-9 (unless the well work is only to plug a well), which sets out the plan for erosion and sediment control and for reclamation for the site and access road.

THE PERSON YOU RECEIVED THESE DOCUMENTS IS THAT YOU HAVE RIGHTS REGARDING THE APPLICATION WHICH ARE SUMMARIZED IN THE "INSTRUCTIONS" ON THE REVERSE SIDE OF THE COPY OF THE APPLICATION (FORM IV-2(B) OR FORM 4, DESIGNATED FOR YOU. HOWEVER, YOU ARE NOT REQUIRED TO TAKE ANY ACTION AT ALL.

Take notice that under Chapter 22 of the West Virginia Code, the undersigned well operator proposes to file or has filed this Notice and Application and accompanying documents for a Well Work Permit with the Administrator of the Office of Oil and Gas, West Virginia Department of Mines, with respect to a well at the location described on attached Application and depicted on attached Form IV-6. Copies of this Notice, the Application, the plat, and the Construction and Reclamation Plan have been mailed by registered or certified mail or delivered by hand to the person(s) named above (or by publication in certain circumstances) on or before the day of mailing or delivery to the Administrator.

- 6) EXTRACTION RIGHTS
 Check and provide one of the following:
 Included is the lease or leases or other continuing contract or contracts by which I hold the right to extract oil or gas.
 The requirement of Code 22-4-1-(c) (1) through (4). (See reverse side for specifics.)
- 7) ROYALTY PROVISIONS
 Is the right to extract, produce or market the oil or gas based upon a lease or leases or other contract or contracts providing for flat well royalty or any similar provision for compensation to the owner of the oil or gas in place which is not inherently related to the volume of oil or gas so extracted, produced or marketed? Yes No
- If the answer above is No, nothing additional is needed. If the answer is Yes, you may use Affidavit Form IV-60.

RECEIVED
 APR 13 1984
 OIL & GAS DIVISION
 DEPT. OF MINES

See the reverse side for line item instructions, and for instructions concerning the required copies of the Notice and Application, plat, and Construction and Reclamation Plan.

truth of the information on the
 Notice and Application is verified
 sworn to and the Notice is
 signed on behalf of the Well Operator
 of _____ County and State by
James F. Scott
3 day of April, 19 84.
 My commission expires June 30, 19 90.
David Wuehl
 Notary Public, Harrison County,
 State of West Virginia

WELL OPERATOR James F. Scott
 By James F. Scott
 Its Owner/Operator
 Address P. O. Box 112
Salem, WV 26426
 Telephone 304-623-9600

08/25/2023

INSTRUCTIONS TO APPLICANT

CONCERNING THE LINE ITEMS:

- 1) Date of Notice.
- 2) Your well name and number.
- 3) To be filled out by the Office of Oil & Gas.
- 4) & 5) Use separate sheet if necessary.
- 4) Surface owner(s) of record to be served with Notice and Application. However, see also Code § 22-4-1b(b) if "more than three tenants in common or other co-owners of interest described in subsection (a) of this section hold interests in such lands".
- 5(i) "Coal Operator" means any person, firm, partnership, partnership association or corporation that proposes to or does operate a coal mine.
- 5(ii, iii) See Code § 22-4-20.
- 6) See Code § 22-4-11(c). However, in lieu of filing the lease(s) or other continuing contract(s), the Applicant may fill out the information in the space provided below.
- 7) See Code § § 22-4-11(d, e).

CONCERNING THE REQUIRED COPIES FOR FILING AND SERVICE:

Filing. Code § 22-4-1k and Regulation 7.02 provide that the original and required copies of the Notice and Application must be filed with the Administrator, accompanied by (i) a plat in the form prescribed by Regulation 11, (ii) a bond in one of the forms prescribed by Regulation 12, or in lieu thereof the other security allowed by Code § 22-4-1k(d) and the reclamation required by Code § 22-4-12b and Regulation 23, (iv) unless previously paid on the same well, the fees required by Code § 22-4-1a(c) and 22-3-12a, and (v) if applicable, the consent required by Code § 22-4-8a from the owner of any water well on dwelling within 200 feet of the proposed well.

Service. In addition, service must be made on the surface owner(s) and the person(s) with an interest in the coal. See Code § § 22-4-1m, 22-4-2, 22-4-2a, and 22-4-2b.

INFORMATION SUPPLIED UNDER CODE § 22-4-11(d)
IN LIEU OF FILING LEASE(S) AND OTHER CONTINUING CONTRACT(S)

Under the oath required to make the verification on the obverse side of this Notice, I depose and say that I am the person who signed the Notice for the Applicant, and that--

- (1) the tract of land is the same tract described in the Application to which this Notice applies, partly or wholly depicted in the accompanying plat, and described in the Construction and Reclamation Plan;
- (2) the parties and recordation data (if recorded) for lease(s) or other continuing contract(s) by which the Applicant claims the right to extract, produce or market the oil or gas are as follows:

<u>Grantor, lessor, etc.</u>	<u>Grantee, lessee, etc.</u>	<u>Royalty</u>	<u>Book</u>	<u>Page</u>
Mason Smith, et al	James F. Scott	1/8	852	629

1) Date: April 3, 19 84
 2) Operator's Well No. S-505 Mason Smith
 3) API Well No. 47-049-0781
 State County Permit

STATE OF WEST VIRGINIA
 DEPARTMENT OF MINES, OFFICE OF OIL & GAS
NOTICE OF APPLICATION FOR A WELL WORK PERMIT

4) SURFACE OWNER(S) OF RECORD TO BE SERVED

(i) Name Michelle L. Fatkin
 Address 7505 Brad Street
Falls Church, VA 22042
 (ii) Name _____
 Address _____
 (iii) Name _____
 Address _____

5(i) COAL OPERATOR
 Address _____

5(ii) COAL OWNER(S) WITH DECLARATION ON RECORD:
 Name Hillman Coal Company
 Address 1900 Grant Building
Pittsburgh, PA 15219
 Name Willis G. Tetrick
 Address Union National Center
Clarksburg, WV 26301

5(iii) COAL LESSEE WITH DECLARATION ON RECORD:
 Name _____
 Address _____

TO THE PERSON(S) NAMED ABOVE: You should have received this Form and the following documents:

- (1) The Application for a Well Work Permit on Form IV-2(B) (or Form IV-4 if the well is to be plugged, which sets out the parties involved in the drilling or other work, and describes the well and its location and, if applicable, the proposed casing and cementing program;
- (2) The plat (surveyor's map) showing the well location on Form IV-6; and
- (3) The Construction and Reclamation Plan on Form IV-9 (unless the well work is only to plug a well), which sets out the plan for erosion and sediment control and for reclamation for the site and access road.

THE REASON YOU RECEIVED THESE DOCUMENTS IS THAT YOU HAVE RIGHTS REGARDING THE APPLICATION WHICH ARE SUMMARIZED IN THE "INSTRUCTIONS" ON THE REVERSE SIDE OF THE COPY OF THE APPLICATION (FORM IV-2(B) OR FORM 4, DESIGNATED FOR YOU. HOWEVER, YOU ARE NOT REQUIRED TO TAKE ANY ACTION AT ALL.

RECEIVED
 APR 13 1984

Take notice that under Chapter 22 of the West Virginia Code, the undersigned well operator proposes to file or has filed this Notice and Application and accompanying documents for a Well Work Permit with the Administrator of the Office of Oil and Gas, West Virginia Department of Mines, with respect to a well at the location described on attached Application and depicted on attached Form IV-6. Copies of this Notice, the Application, the plat, and the Construction and Reclamation Plan have been mailed by registered or certified mail or delivered by hand to the person(s) named above (or by publication in certain circumstances) on or before the day of mailing or delivery to the Administrator.

OIL & GAS DIVISION
 DEPT. OF MINES

6) EXTRACTION RIGHTS

Check and provide one of the following:
 Included is the lease or leases or other continuing contract or contracts by which I hold the right to extract oil or gas.
 The requirement of Code 22-4-1-(c) (1) through (4). (See reverse side for specifics.)

7) ROYALTY PROVISIONS

Is the right to extract, produce or market the oil or gas based upon a lease or leases or other contract or contracts providing for flat well royalty or any similar provision for compensation to the owner of the oil or gas in place which is not inherently related to the volume of oil or gas so extracted, produced or marketed? Yes No

If the answer above is No, nothing additional is needed. If the answer is Yes, you may use Affidavit Form IV-60.

See the reverse side for line item instructions, and for instructions concerning the required copies of the Notice and Application, plat, and Construction and Reclamation Plan.

The truth of the information on the Notice and Application is verified and sworn to and the Notice is signed on behalf of the Well Operator my County and State by James F. Scott

WELL OPERATOR James F. Scott
 By James F. Scott
 Its Owner/Operator
 Address P. O. Box 112
Salem, WV 26426
 Telephone 304-623-9600

is 3 day of April, 19 84.
 My commission expires June 30, 19 90.

David Wuyt
 Notary Public, Barrison County,
 State of West Virginia

08/25/2023

I N S T R U C T I O N S T O A P P L I C A N T

CONCERNING THE LINE ITEMS:

- 1) Date of Notice.
- 2) Your well name and number.
- 3) To be filled out by the Office of Oil & Gas.
- 4) & 5) Use separate sheet if necessary.
- 4) Surface owner(s) of record to be served with Notice and Application. However, see also Code § 22-4-1b(b) if "more than three tenants in common or other co-owners of interest described in subsection (a) of this section hold interests in such lands".
- 5(i) "Coal Operator" means any person, firm, partnership, partnership association or corporation that proposes to or does operate a coal mine.
- 5(ii, iii) See Code § 22-4-20.
- 6) See Code § 22-4-11(c). However, in lieu of filing the lease(s) or other continuing contract(s), the Applicant may fill out the information in the space provided below.
- 7) See Code §§ 22-4-11(d, e).

CONCERNING THE REQUIRED COPIES FOR FILING AND SERVICE:

Filing. Code § 22-4-1k and Regulation 7.02 provide that the original and required copies of the Notice and Application must be filed with the Administrator, accompanied by (i) a plat in the form prescribed by Regulation 11, (ii) a bond in one of the forms prescribed by Regulation 12, or in lieu thereof the other security allowed by Code § 22-4-1k(d) and the reclamation required by Code § 22-4-12b and Regulation 23, (iv) unless previously paid on the same well, the fees required by Code § 22-4-1a(c) and 22-3-12a, and (v) if applicable, the consent required by Code § 22-4-8a from the owner of any water well on dwelling within 200 feet of the proposed well.

Service. In addition, service must be made on the surface owner(s) and the person(s) with an interest in the coal. See Code §§ 22-4-1m, 22-4-2, 22-4-2a, and 22-4-2b.

INFORMATION SUPPLIED UNDER CODE § 22-4-11(d)
IN LIEU OF FILING LEASE(S) AND OTHER CONTINUING CONTRACT(S)

Under the oath required to make the verification on the obverse side of this Notice, I depose and say that I am the person who signed the Notice for the Applicant, and that--

- (1) the tract of land is the same tract described in the Application to which this Notice applies, partly or wholly depicted in the accompanying plat, and described in the Construction and Reclamation Plan;
- (2) the parties and recordation data (if recorded) for lease(s) or other continuing contract(s) by which the Applicant claims the right to extract, produce or market the oil or gas are as follows:

<u>Grantor, lessor, etc.</u>	<u>Grantee, lessee, etc.</u>	<u>Royalty</u>	<u>Book</u>	<u>Page</u>
Mason Smith, et al	James F. Scott	1/8	852	629

1) Date: April 3, 19 84
 2) Operator's Well No. S-505 Mason Smith
 3) API Well No. 47
 State County Permit

STATE OF WEST VIRGINIA
 DEPARTMENT OF MINES, OFFICE OF OIL & GAS
 NOTICE OF APPLICATION FOR A WELL WORK PERMIT

SURFACE OWNER(S) OF RECORD TO BE SERVED

(i) Name Richard L. Smith
 Address 439 Kingston Drive
Romeoville, ILL 06441
 (i) Name _____
 Address _____
 (i) Name _____
 Address _____

5 (i) COAL OPERATOR
 Address _____
 5 (ii) COAL OWNER(S) WITH DECLARATION ON RECORD:
 Name Hillman Coal Company
 Address 1900 Grant Building
Pittsburgh, PA 15219
 Name Willis G. Tetrick
 Address Union National Center
Clarksburg, WV 26301
 5 (iii) COAL LESSEE WITH DECLARATION ON RECORD:
 Name _____
 Address _____

TO THE PERSON(S) NAMED ABOVE: You should have received this Form and the following documents:

- (1) The Application for a Well Work Permit on Form IV-2(B) (or Form IV-4 if the well is to be plugged, which sets out the parties involved in the drilling or other work, and describes the well and its location and, if applicable, the proposed casing and cementing program;
- (2) The plat (surveyor's map) showing the well location on Form IV-6; and
- (3) The Construction and Reclamation Plan on Form IV-9 (unless the well work is only to plug a well), which sets out the plan for erosion and sediment control and for reclamation for the site and access road.

THE REASON YOU RECEIVED THESE DOCUMENTS IS THAT YOU HAVE RIGHTS REGARDING THE APPLICATION WHICH ARE SUMMARIZED IN THE "INSTRUCTIONS" ON THE REVERSE SIDE OF THE COPY OF THE APPLICATION (FORM IV-2(B) OR FORM 4, DESIGNATED FOR YOU. HOWEVER, YOU ARE NOT REQUIRED TO TAKE ANY ACTION AT ALL.

Take notice that under Chapter 22 of the West Virginia Code, the undersigned well operator proposes to file or has filed this Notice and Application and accompanying documents for a Well Work Permit with the Administrator of the Office of Oil and Gas, West Virginia Department of Mines, with respect to a well at the location described on attached Application and depicted on attached Form IV-6. Copies of this Notice, the Application, the plat, and the Construction and Reclamation Plan have been mailed by registered or certified mail or delivered by hand to the person(s) named above (or by publication in certain circumstances) on or before the day of mailing or delivery to the Administrator.

RECEIVED
 APR 13 1984
 OIL & GAS DIVISION
 DEPT. OF MINES

- 6) EXTRACTION RIGHTS
 Check and provide one of the following:
 Included is the lease or leases or other continuing contract or contracts by which I hold the right to extract oil or gas.
 The requirement of Code 22-4-1-(c) (1) through (4). (See reverse side for specifics.)
- 7) ROYALTY PROVISIONS
 Is the right to extract, produce or market the oil or gas based upon a lease or leases or other contract or contracts providing for flat well royalty or any similar provision for compensation to the owner of the oil or gas in place which is not inherently related to the volume of oil or gas so extracted, produced or marketed? Yes No

If the answer above is No, nothing additional is needed. If the answer is Yes, you may use Affidavit Form IV-60.

See the reverse side for line item instructions, and for instructions concerning the required copies of the Notice and Application, plat, and Construction and Reclamation Plan.

truth of the information on the
 ce and Application is verified
 worn to and the Notice is
 d on behalf of the Well Operator
 County and State by
James F. Scott
day of April, 19 84.
 commission expires June 30, 19 90.
Daniel Wright
 ary Public, Harrison County,
 ate of West Virginia

WELL OPERATOR James F. Scott
 By James F. Scott
 Its Owner/Operator
 Address P. O. Box 112
Salem, WV 26426
 Telephone 304-623-9600

08/25/2023

I N S T R U C T I O N S T O A P P L I C A N T

CONCERNING THE LINE ITEMS:

- 1) Date of Notice.
- 2) Your well name and number.
- 3) To be filled out by the Office of Oil & Gas.
- 4) & 5) Use separate sheet if necessary.
- 4) Surface owner(s) of record to be served with Notice and Application. However, see also Code § 22-4-1b(b) if "more than three tenants in common or other co-owners of interest described in subsection (a) of this section hold interests in such lands".
- 5(i) "Coal Operator" means any person, firm, partnership, partnership association or corporation that proposes to or does operate a coal mine.
- 5(ii, iii) See Code § 22-4-20.
- 6) See Code § 22-4-11(c). However, in lieu of filing the lease(s) or other continuing contract(s), the Applicant may fill out the information in the space provided below.
- 7) See Code § § 22-4-11(d, e).

CONCERNING THE REQUIRED COPIES FOR FILING AND SERVICE:

Filing. Code § 22-4-1k and Regulation 7.02 provide that the original and required copies of the Notice and Application must be filed with the Administrator, accompanied by (i) a plat in the form prescribed by Regulation 11, (ii) a bond in one of the forms prescribed by Regulation 12, or in lieu thereof the other security allowed by Code § 22-4-1k(d) and the reclamation required by Code § 22-4-12b and Regulation 23, (iv) unless previously paid on the same well, the fees required by Code § 22-4-1a(c) and 22-3-12a, and (v) if applicable, the consent required by Code § 22-4-8a from the owner of any water well on dwelling within 200 feet of the proposed well.

Service. In addition, service must be made on the surface owner(s) and the person(s) with an interest in the coal. See Code § § 22-4-1m, 22-4-2, 22-4-2a, and 22-4-2b.

I N F O R M A T I O N S U P P L I E D U N D E R C O D E § 22-4-11(d)

I N L I E U O F F I L I N G L E A S E (S) A N D O T H E R C O N T I N U I N G C O N T R A C T (S)

Under the oath required to make the verification on the obverse side of this Notice, I depose and say that I am the person who signed the Notice for the Applicant, and that--

- (1) the tract of land is the same tract described in the Application to which this Notice applies, partly or wholly depicted in the accompanying plat, and described in the Construction and Reclamation Plan;
- (2) the parties and recordation data (if recorded) for lease(s) or other continuing contract(s) by which the Applicant claims the right to extract, produce or market the oil or gas are as follows:

<u>Grantor, lessor, etc.</u>	<u>Grantee, lessee, etc.</u>	<u>Royalty</u>	<u>Book</u>	<u>Page</u>
Mason Smith, et al	James F. Scott	1/8	852	629

1) Date: April 3, 1984
2) Operator's Well No. S-505 Mason Smith
3) API Well No. 47
State County Permit

STATE OF WEST VIRGINIA
DEPARTMENT OF MINES, OFFICE OF OIL & GAS
NOTICE OF APPLICATION FOR A WELL WORK PERMIT

SURFACE OWNER(S) OF RECORD TO BE SERVED

(i) Name: Gary A. Smith
Address 9826 S. Artesian
Evergreen Park, Ill 60641

(ii) Name _____
Address _____

(iii) Name _____
Address _____

5(i) COAL OPERATOR
Address _____

5(ii) COAL OWNER(S) WITH DECLARATION ON RECORD:
Name Hillman Coal Company
Address 1900 Grant Building
Pittsburgh, PA 15219

Name Willis G. Tetrick
Address Union National Center
Clarksburg, WV 26301

5(iii) COAL LESSEE WITH DECLARATION ON RECORD:
Name _____
Address _____

TO THE PERSON(S) NAMED ABOVE: You should have received this Form and the following documents:

- (1) The Application for a Well Work Permit on Form IV-2(B) (or Form IV-4 if the well is to be plugged, which sets out the parties involved in the drilling or other work, and describes the well and its location and, if applicable, the proposed casing and cementing program;
- (2) The plat (surveyor's map) showing the well location on Form IV-6; and
- (3) The Construction and Reclamation Plan on Form IV-9 (unless the well work is only to plug a well), which sets out the plan for erosion and sediment control and for reclamation for the site and access road.

THE REASON YOU RECEIVED THESE DOCUMENTS IS THAT YOU HAVE RIGHTS REGARDING THE APPLICATION WHICH ARE SUMMARIZED IN THE "INSTRUCTIONS" ON THE REVERSE SIDE OF THE COPY OF THE APPLICATION (FORM IV-2(B) OR FORM 4, DESIGNATED FOR YOU. HOWEVER, YOU ARE NOT REQUIRED TO TAKE ANY ACTION AT ALL.

Take notice that under Chapter 22 of the West Virginia Code, the undersigned well operator proposes to file or has filed this Notice and Application and accompanying documents for a Well Work Permit with the Administrator of the Office of Oil and Gas, West Virginia Department of Mines, with respect to a well at the location described on attached Application and depicted on attached Form IV-6. Copies of this Notice, the Application, the plat, and the Construction and Reclamation Plan have been mailed by registered or certified mail or delivered by hand to the person(s) named above (or by publication in certain circumstances) on or before the day of mailing or delivery to the Administrator.



6) EXTRACTION RIGHTS

Check and provide one of the following:

- Included is the lease or leases or other continuing contract or contracts by which I hold the right to extract oil or gas.
- The requirement of Code 22-4-1-(c) (1) through (4). (See reverse side for specifics)

7) ROYALTY PROVISIONS

Is the right to extract, produce or market the oil or gas based upon a lease or leases or other contract or contracts providing for flat well royalty or any similar provision for compensation to the owner of the oil or gas in place which is not inherently related to the volume of oil or gas so extracted, produced or marketed? Yes No

If the answer above is No, nothing additional is needed. If the answer is Yes, you may use Affidavit Form IV-60.

See the reverse side for line item instructions, and for instructions concerning the required copies of the Notice and Application, plat, and Construction and Reclamation Plan.

truth of the information on the Notice and Application is verified and sworn to and the Notice is signed on behalf of the Well Operator of this County and State by James F. Scott

WELL OPERATOR James F. Scott
By James F. Scott
Its Owner/Operator
Address P. O. Box 112
Salem, WV 26426
Telephone 304-623-9600

3 day of April, 1984
Commission expires June 30, 1990.

Daniel Wuecht
Notary Public, Harrison County,
State of West Virginia

08/25/2023

I N S T R U C T I O N S T O A P P L I C A N T

CONCERNING THE LINE ITEMS:

- 1) Date of Notice.
- 2) Your well name and number.
- 3) To be filled out by the Office of Oil & Gas.
- 4) & 5) Use separate sheet if necessary.
- 4) Surface owner(s) of record to be served with Notice and Application. However, see also Code § 22-4-1b(b) if "more than three tenants in common or other co-owners of interest described in subsection (a) of this section hold interests in such lands".
- 5(i) "Coal Operator" means any person, firm, partnership, partnership association or corporation that proposes to or does operate a coal mine.
- 5(ii, iii) See Code § 22-4-20.
- 6) See Code § 22-4-11(c). However, in lieu of filing the lease(s) or other continuing contract(s), the Applicant may fill out the information in the space provided below.
- 7) See Code § § 22-4-11(d, e).

CONCERNING THE REQUIRED COPIES FOR FILING AND SERVICE:

Filing. Code § 22-4-1k and Regulation 7.02 provide that the original and required copies of the Notice and Application must be filed with the Administrator, accompanied by (i) a plat in the form prescribed by Regulation 11, (ii) a bond in one of the forms prescribed by Regulation 12, or in lieu thereof the other security allowed by Code § 22-4-1k(d) and the reclamation required by Code § 22-4-12b and Regulation 23, (iv) unless previously paid on the same well, the fees required by Code § 22-4-1a(c) and 22-3-12a, and (v) if applicable, the consent required by Code § 22-4-8a from the owner of any water well on dwelling within 200 feet of the proposed well.

Service. In addition, service must be made on the surface owner(s) and the person(s) with an interest in the coal. See Code § § 22-4-1m, 22-4-2, 22-4-2a, and 22-4-2b.

INFORMATION SUPPLIED UNDER CODE § 22-4-11(d)
IN LIEU OF FILING LEASE(S) AND OTHER CONTINUING CONTRACT(S)

Under the oath required to make the verification on the obverse side of this Notice, I depose and say that I am the person who signed the Notice for the Applicant, and that--

- (1) the tract of land is the same tract described in the Application to which this Notice applies, partly or wholly depicted in the accompanying plat, and described in the Construction and Reclamation Plan;
- (2) the parties and recordation data (if recorded) for lease(s) or other continuing contract(s) by which the Applicant claims the right to extract, produce or market the oil or gas are as follows:

<u>Grantor, lessor, etc.</u>	<u>Grantee, lessee, etc.</u>	<u>Royalty</u>	<u>Book</u>	<u>Page</u>
Mason Smith, et al	James F. Scott	1/8	852	629

1) Date: April 3, 19 84
2) Operator's Well No. S-505 Mason Smith
3) API Well No. 47 State County Permit

STATE OF WEST VIRGINIA
DEPARTMENT OF MINES, OFFICE OF OIL & GAS
NOTICE OF APPLICATION FOR A WELL WORK PERMIT

4) SURFACE OWNER(S) OF RECORD TO BE SERVED

(i) Name Paul T. Smith
Address 450 Emerald Drive
Pittsburgh, PA 15237
(ii) Name Mildred Frances Smith
Address 450 Emerald Drive
Pittsburgh, PA 15237
(iii) Name _____
Address _____

5(i) COAL OPERATOR
Address _____

5(ii) COAL OWNER(S) WITH DECLARATION ON RECORD:
Name Hillman Coal Company
Address 1900 Grant Building
Pittsburgh, PA 15219
Name Willis G. Tetrick
Address Union National Center
Clarksburg, WV 26301

5(iii) COAL LESSEE WITH DECLARATION ON RECORD:
Name _____
Address _____

TO THE PERSON(S) NAMED ABOVE: You should have received this Form and the following documents:

- (1) The Application for a Well Work Permit on Form IV-2(B) (or Form IV-4 if the well is to be plugged, which sets out the parties involved in the drilling or other work, and describes the well and its location and, if applicable, the proposed casing and cementing program;
- (2) The plat (surveyor's map) showing the well location on Form IV-6; and
- (3) The Construction and Reclamation Plan on Form IV-9 (unless the well work is only to plug a well), which sets out the plan for erosion and sediment control and for reclamation for the site and access road.

THE REASON YOU RECEIVED THESE DOCUMENTS IS THAT YOU HAVE RIGHTS REGARDING THE APPLICATION WHICH ARE SUMMARIZED IN THE "INSTRUCTIONS" ON THE REVERSE SIDE OF THE COPY OF THE APPLICATION (FORM IV-2(B) OR FORM 4, DESIGNATED FOR YOU. HOWEVER, YOU ARE NOT REQUIRED TO TAKE ANY ACTION AT ALL.

Take notice that under Chapter 22 of the West Virginia Code, the undersigned well operator proposes to file or has filed this Notice and Application and accompanying documents for a Well Work Permit with the Administrator of the Office of Oil and Gas, West Virginia Department of Mines, with respect to a well at the location described on attached Application and depicted on attached Form IV-6. Copies of this Notice, the Application, the plat, and the Construction and Reclamation Plan have been mailed by registered or certified mail or delivered by hand to the person(s) named above (or by publication in certain circumstances) on or before the day of mailing or delivery to the Administrator.

6) EXTRACTION RIGHTS

Check and provide one of the following:

- Included is the lease or leases or other continuing contract or contracts by which I hold the right to extract oil or gas.
- The requirement of Code 22-4-1-(c) (1) through (4). (See reverse side for specifics.)

7) ROYALTY PROVISIONS

Is the right to extract, produce or market the oil or gas based upon a lease or leases or other contract or contracts providing for flat well royalty or any similar provision for compensation to the owner of the oil or gas in place which is not inherently related to the volume of oil or gas so extracted, produced or marketed? Yes No

If the answer above is No, nothing additional is needed. If the answer is Yes, you may use Affidavit Form IV-60.


See the reverse side for line item instructions, and for instructions concerning the required copies of the Notice and Application, plat, and Construction and Reclamation Plan.

The truth of the information on the Notice and Application is verified and sworn to and the Notice is signed on behalf of the Well Operator in my County and State by
James F. Scott

This 3 day of April, 19 84.
My commission expires June 30, 19 90.

Daniel Wright
Notary Public, Harrison County,
State of West Virginia

WELL
OPERATOR James F. Scott
By James F. Scott
Its Owner/Operator
Address P. O. Box 112
Salem, WV 26426
Telephone 304-623-9600



08/25/2023

INSTRUCTIONS TO APPLICANT

CONCERNING THE LINE ITEMS:

- 1) Date of Notice.
- 2) Your well name and number.
- 3) To be filled out by the Office of Oil & Gas.
- 4) & 5) Use separate sheet if necessary.
- 4) Surface owner(s) of record to be served with Notice and Application. However, see also Code § 22-4-1b(b) if "more than three tenants in common or other co-owners of interest described in subsection (a) of this section hold interests in such lands".
- 5(i) "Coal Operator" means any person, firm, partnership, partnership association or corporation that proposes to or does operate a coal mine.
- 5(ii, iii) See Code § 22-4-20.
- 6) See Code § 22-4-11(c). However, in lieu of filing the lease(s) or other continuing contract(s), the Applicant may fill out the information in the space provided below.
- 7) See Code § § 22-4-11(d, e).

CONCERNING THE REQUIRED COPIES FOR FILING AND SERVICE:

Filing. Code § 22-4-1k and Regulation 7.02 provide that the original and required copies of the Notice and Application must be filed with the Administrator, accompanied by (i) a plat in the form prescribed by Regulation 11, (ii) a bond in one of the forms prescribed by Regulation 12, or in lieu thereof the other security allowed by Code § 22-4-1k(d) and the reclamation required by Code § 22-4-12b and Regulation 23, (iv) unless previously paid on the same well, the fees required by Code § 22-4-1a(c) and 22-3-12a, and (v) if applicable, the consent required by Code § 22-4-8a from the owner of any water well on dwelling within 200 feet of the proposed well.

Service. In addition, service must be made on the surface owner(s) and the person(s) with an interest in the coal. See Code § § 22-4-1m, 22-4-2, 22-4-2a, and 22-4-2b.

INFORMATION SUPPLIED UNDER CODE § 22-4-11(d)
IN LIEU OF FILING LEASE(S) AND OTHER CONTINUING CONTRACT(S)

Under the oath required to make the verification on the obverse side of this Notice, I depose and say that I am the person who signed the Notice for the Applicant, and that--

- (1) the tract of land is the same tract described in the Application to which this Notice applies, partly or wholly depicted in the accompanying plat, and described in the Construction and Reclamation Plan;
- (2) the parties and recordation data (if recorded) for lease(s) or other continuing contract(s) by which the Applicant claims the right to extract, produce or market the oil or gas are as follows:

<u>Grantor, lessor, etc.</u>	<u>Grantee, lessee, etc.</u>	<u>Royalty</u>	<u>Book</u>	<u>Page</u>
Mason Smith, et al	James F. Scott	1/8	852	629

1) Date: April 3, 1984
 2) Operator's Well No.: S-505 Mason Smith
 3) API Well No. 47
 State County Permit

STATE OF WEST VIRGINIA
 DEPARTMENT OF MINES, OFFICE OF OIL & GAS
NOTICE OF APPLICATION FOR A WELL WORK PERMIT

1) SURFACE OWNER(S) OF RECORD TO BE SERVED

(i) Name: Beverly Jean Christensen
 Address: 4342 E. Tonto
 Phoenix, Arizona 85044

(ii) Name _____
 Address _____

(iii) Name _____
 Address _____

5 (i) COAL OPERATOR
 Address _____

5 (ii) COAL OWNER(S) WITH DECLARATION ON RECORD:
 Name: Hillman Coal Company
 Address: 1900 Grant Building
 Pittsburgh, PA 15219
 Name: Willis G. Tetrick
 Address: Union National Center
 Clarksburg, WV 26301

5 (iii) COAL LESSEE WITH DECLARATION ON RECORD:
 Name _____
 Address _____

TO THE PERSON(S) NAMED ABOVE: You should have received this Form and the following documents:

- (1) The Application for a Well Work Permit on Form IV-2(B) (or Form IV-4 if the well is to be plugged, which sets out the parties involved in the drilling or other work, and describes the well and its location and, if applicable, the proposed casing and cementing program;
- (2) The plat (surveyor's map) showing the well location on Form IV-6; and
- (3) The Construction and Reclamation Plan on Form IV-9 (unless the well work is only to plug a well), which sets out the plan for erosion and sediment control and for reclamation for the site and access road.

THE REASON YOU RECEIVED THESE DOCUMENTS IS THAT YOU HAVE RIGHTS REGARDING THE APPLICATION WHICH ARE SUMMARIZED IN THE "INSTRUCTIONS" ON THE REVERSE SIDE OF THE COPY OF THE APPLICATION (FORM IV-2(B) OR FORM 4, DESIGNATED FOR YOU. HOWEVER, YOU ARE NOT REQUIRED TO TAKE ANY ACTION AT ALL.

Take notice that under Chapter 22 of the West Virginia Code, the undersigned well operator proposes to file or has filed this Notice and Application and accompanying documents for a Well Work Permit with the Administrator of the Office of Oil and Gas, West Virginia Department of Mines, with respect to a well at the location described on attached Application and depicted on attached Form IV-6. Copies of this Notice, the Application, the plat, and the Construction and Reclamation Plan have been mailed by registered or certified mail or delivered by hand to the person(s) named above (or by publication in certain circumstances) on or before the day of mailing or delivery to the Administrator.

6) EXTRACTION RIGHTS

Check and provide one of the following:
 Included is the lease or leases or other continuing contract or contracts by which I hold the right to extract oil or gas.
 The requirement of Code 22-4-1-(c) (1) through (4). (See reverse side for specifics.)

7) ROYALTY PROVISIONS

Is the right to extract, produce or market the oil or gas based upon a lease or leases or other contract or contracts providing for flat well royalty or any similar provision for compensation to the owner of the oil or gas in place which is not inherently related to the volume of oil or gas so extracted, produced or marketed? Yes No

If the answer above is No, nothing additional is needed. If the answer is Yes, you may use Affidavit Form IV-60.

See the reverse side for line item instructions, and for instructions concerning the required copies of the Notice and Application, plat, and Construction and Reclamation Plan.

The truth of the information on the Notice and Application is verified and sworn to and the Notice is signed on behalf of the Well Operator of my County and State by James F. Scott

WELL OPERATOR James F. Scott
 By James F. Scott
 Its Owner/Operator
 Address P. O. Box 112
 Salem, WV 26426
 Telephone 304-623-9600

3 day of April, 1984.
 My commission expires June 30, 1990.

Daniel Wright
 Notary Public, Harrison County,
 State of West Virginia

RECEIVED
 APR 13 1984
 OIL & GAS DIVISION
 DEPT. OF MINES

08/25/2023

I N S T R U C T I O N S T O A P P L I C A N T

CONCERNING THE LINE ITEMS:

- 1) Date of Notice.
- 2) Your well name and number.
- 3) To be filled out by the Office of Oil & Gas.
- 4) & 5) Use separate sheet if necessary.
- 4) Surface owner(s) of record to be served with Notice and Application. However, see also Code § 22-4-1b(b) if "more than three tenants in common or other co-owners of interest described in subsection (a) of this section hold interests in such lands".
- 5(i) "Coal Operator" means any person, firm, partnership, partnership association or corporation that proposes to or does operate a coal mine.
- 5(ii, iii) See Code § 22-4-20.
- 6) See Code § 22-4-11(c). However, in lieu of filing the lease(s) or other continuing contract(s), the Applicant may fill out the information in the space provided below.
- 7) See Code § § 22-4-11(d, e).

CONCERNING THE REQUIRED COPIES FOR FILING AND SERVICE:

Filing. Code § 22-4-1k and Regulation 7.02 provide that the original and required copies of the Notice and Application must be filed with the Administrator, accompanied by (i) a plat in the form prescribed by Regulation 11, (ii) a bond in one of the forms prescribed by Regulation 12, or in lieu thereof the other security allowed by Code § 22-4-1k(d) and the reclamation required by Code § 22-4-12b and Regulation 23, (iv) unless previously paid on the same well, the fees required by Code § 22-4-1a(c) and 22-3-12a, and (v) if applicable, the consent required by Code § 22-4-8a from the owner of any water well on dwelling within 200 feet of the proposed well.

Service. In addition, service must be made on the surface owner(s) and the person(s) with an interest in the coal. See Code § § 22-4-1m, 22-4-2, 22-4-2a, and 22-4-2b.

INFORMATION SUPPLIED UNDER CODE § 22-4-11(d)
IN LIEU OF FILING LEASE(S) AND OTHER CONTINUING CONTRACT(S)

Under the oath required to make the verification on the obverse side of this Notice, I depose and say that I am the person who signed the Notice for the Applicant, and that--

- (1) the tract of land is the same tract described in the Application to which this Notice applies, partly or wholly depicted in the accompanying plat, and described in the Construction and Reclamation Plan;
- (2) the parties and recordation data (if recorded) for lease(s) or other continuing contract(s) by which the Applicant claims the right to extract, produce or market the oil or gas are as follows:

<u>Grantor, lessor, etc.</u>	<u>Grantee, lessee, etc.</u>	<u>Royalty</u>	<u>Book</u>	<u>Page</u>
Mason Smith, et al	James F. Scott	1/8	852	629

STATE OF WEST VIRGINIA
DEPARTMENT OF MINES
OIL AND GAS WELLS DIVISION

RECEIVED
JUN 18 1984

OIL & GAS DIVISION

INSPECTOR'S WELL REPORT DEPT. OF MINES

Permit No. 049-0781

Oil or Gas Well _____
(KIND)

Company J. F. SCOTT
 Address SALEM W.V.
 Farm SMITH HEIRS
 Well No. S-505
 District GRANT County MARION
 Drilling commenced 6-14-84
 Drilling completed _____ Total depth _____
 Date shot _____ Depth of shot _____
 Initial open flow _____ /10ths Water in _____ Inch
 Open flow after tubing _____ /10ths Merc. in _____ Inch
 Volume _____ Cu. Ft.
 Rock pressure _____ lbs. _____ hrs.
 Oil _____ bbls., 1st 24 hrs.
 Fresh water _____ feet _____ feet
 Salt water _____ feet _____ feet

CASING AND TUBING	USED IN DRILLING	LEFT IN WELL	PACKERS
Size			
16			Kind of Packer _____
13			
10			Size of _____
8 1/4			
6 5/8			Depth set _____
5 3/16			
3			Perf. top _____
2			Perf. bottom _____
Liners Used			Perf. top _____
			Perf. bottom _____

CASING CEMENTED _____ SIZE _____ No. FT. _____ Date _____

NAME OF SERVICE COMPANY _____

COAL WAS ENCOUNTERED AT _____ FEET _____ INCHES
 _____ FEET _____ INCHES
 _____ FEET _____ INCHES

Drillers' Names KEEN DRILL #1 Perla Buggy

Remarks: _____

6-14-84
DATE

Donald R. Ellis
DISTRICT WELL INSPECTOR

08/25/2023

Form 26
2/16/82

STATE OF WEST VIRGINIA
DEPARTMENT OF MINES
OIL AND GAS WELLS DIVISION
INSPECTOR'S PLUGGING REPORT

Permit No. _____ Well No. _____

COMPANY _____ ADDRESS _____

FARM _____ DISTRICT _____ COUNTY _____

Filling Material Used _____

Liner	Location		Amount	Packer	Location		
CEMENT-THICKNESS	PLUGS USED AND DEPTH PLACED		LEAD	CONSTRUCTION-LOCATION	CASING AND TUBING		
	WOOD-SIZE				RECOVERED	SIZE	LOST

Drillers' Names _____

Remarks: _____

_____ I hereby certify I visited the above well on this date.
DATE

08/25/2023

DISTRICT WELL INSPECTOR

RECEIVED

JUL 23 1984



IV-35 (Rev 8-81)

OIL & GAS DIVISION DEPT. OF MINES State of West Virginia Department of Mines Oil and Gas Division

Date July 19, 1984 Operator's Well No. S-505 Farm Mason Smith API No. 47 - 049 - 0781

WELL OPERATOR'S REPORT OF DRILLING, FRACTURING AND/OR STIMULATING, OR PHYSICAL CHANGE

WELL TYPE: Oil / Gas x / Liquid Injection / Waste Disposal / (If "Gas," Production / Underground Storage / Deep / Shallow /)

LOCATION: Elevation: 1110 Watershed North Fork of River Run District: Grant County Marion Quadrangle Fairmont West

COMPANY James F. Scott ADDRESS P. O. Box 112, Salem, WV 26426 DESIGNATED AGENT Darrel Wright ADDRESS P. O. Box 112, Salem, WV 26426 SURFACE OWNER Paul T. Smith et al ADDRESS 450 Emerald Drive, Pittsburgh, PA MINERAL RIGHTS OWNER Mason Smith et al ADDRESS Pompano Beach, Florida 33060 OIL AND GAS INSPECTOR FOR THIS WORK Donald Ellis ADDRESS Box 47, Belmont, WV PERMIT ISSUED May 4, 1984 DRILLING COMMENCED 6/14/84 DRILLING COMPLETED 6/17/84

Table with 4 columns: Casing & Tubing, Used in Drilling, Left in Well, Cement fill up Cu. ft. Rows include sizes 20-16, 13-10, 9 5/8, 8 5/8, 7, 5 1/2, 4 1/2, 3, 2, and Liners used.

IF APPLICABLE: PLUGGING OF DRY HOLE ON CONTINUOUS PROGRESSION FROM DRILLING OR REWORKING. VERBAL PERMISSION OBTAINED ON

GEOLOGICAL TARGET FORMATION 50' Depth feet Depth of completed well 1703 feet Rotary / Cable Tools Water strata depth: Fresh feet; Salt feet Coal seam depths: 84-88, 350-354, 382-384 Is coal being mined in the area? 430-432

OPEN FLOW DATA Producing formation 50' Pay zone depth 1596-1602 feet Gas: Initial open flow Mcf/d Oil: Initial open flow Bbl/d Final open flow 311 Mcf/d Final open flow Bbl/d Time of open flow between initial and final tests 4 hours Static rock pressure 475# psig (surface measurement) after 72 hours shut in (If applicable due to multiple completion--)

08/25/2023

(Continue on reverse side)

MARK 781

DETAILS OF PERFORATED INTERVALS, FRACTURING OR STIMULATING, PHYSICAL CHANGE, ETC.

50' ⁴¹¹⁴ Perfs: 1596-1602 Sand 20/40 270 sks 381 bbl H₂O

WELL LOG

FORMATION	COLOR	HARD OR SOFT	TOP FEET	BOTTOM FEET	REMARKS Including indication of all fres and salt water, coal, oil and ga
Dirt			0	15	
Shale			15	84	
998 Coal			84	88	
Shale			88	148	
Sandstone			148	171	
Shale			171	350	
998 Coal			350	354	
Shale			364	382	
998 Coal			382	384	
Shale			384	390	
Sandstone			390	430	
998 Coal			430	432	
Shale			432	464	
Sandstone			464	478	
Shale			478	515	
Sandstone			515	548	
Shale			548	560	
Sandstone			560	578	
Shale			578	620	
Silt			620	735	
Shale			735	780	
Sandstone			780	865	
Shale			865	958	
Limestone			958	965	
Shale			965	987	
Limestone			987	1220	
Shale			1220	1590	
Sandstone			1590	1640	
Shale			1640	1700 TD	
Gamma Ray Tops					
345 Big Lime			990	1140	
365 Big Injun			1140	1200	
4114 50'			1592	1630	

(Attach separate sheets as necessary)

James F. Scott
Well Operator
By: James F. Scott 08/25/2023
Date: July 19, 1984

Note: Regulation 2.02(i) provides as follows:
"The term 'log' or 'well log' shall mean a systematic detailed geological record of all formations, including coal, encountered in the drilling of a well."

STATE OF WEST VIRGINIA
DEPARTMENT OF MINES
OIL AND GAS WELLS DIVISION

RECEIVED
JUN 18 1984

INSPECTOR'S WELL REPORT

OIL & GAS DIVISION
DEPT. OF MINES

Permit No. 049-0781

Oil or Gas Well _____
(KIND)

Company J.F. SCOTT
 Address SALEM W.V.
 Farm SMITH HEIRS
 Well No. 5-505
 District GRANT County MARION
 Drilling commenced 6-14-84
 Drilling completed _____ Total depth _____
 Date shot _____ Depth of shot _____
 Initial open flow _____ /10ths Water in _____ Inch
 Open flow after tubing _____ /10ths Merc. in _____ Inch
 Volume _____ Cu. Ft.
 Rock pressure _____ lbs. _____ hrs.
 Oil _____ bbls., 1st 24 hrs.
 Fresh water _____ feet _____ feet
 Salt water _____ feet _____ feet

CASING AND TUBING	USED IN DRILLING	LEFT IN WELL	PACKERS
Size			
16			Kind of Packer _____
13			
10			Size of _____
8 5/8		<u>5 8/16</u>	
6 5/8			Depth set _____
5 3/16			
3			Perf. top _____
2			Perf. bottom _____
Liners Used			Perf. top _____
			Perf. bottom _____

CASING CEMENTED 5 8/16 SIZE 8 5/8 No. FT. 6-15-84 Date
 NAME OF SERVICE COMPANY HALLIBURTON
 COAL WAS ENCOUNTERED AT _____ FEET _____ INCHES
 _____ FEET _____ INCHES _____ FEET _____ INCHES
 _____ FEET _____ INCHES _____ FEET _____ INCHES

Drillers' Names KEEN DRILL CO. #1 Buggy.

Remarks: 115 sha poy mix 50 Bag 3% C.C. 1 CENTRALIZER
16 GUIDE SHOE. GOOD CIRCULATION.
Plug down 6:00 P.M.

6-15-84
DATE

Donald R. [Signature]
DISTRICT WELL INSPECTOR

08/25/2023

STATE OF WEST VIRGINIA
DEPARTMENT OF MINES
OIL AND GAS WELLS DIVISION

RECEIVED
JUN 25 1984

INSPECTOR'S WELL REPORT

OIL & GAS DIVISION
DEPT. OF MINES

Permit No. 049-0781

Oil or Gas Well _____
(KIND)

Company J.F. SCOTT
 Address SALEM W.V.
 Farm SMITH HEIRS
 Well No. 5 505
 District GRANT County MARION
 Drilling commenced 6-14-84
 Drilling completed 6-18-84 Total depth 1700
 Date shot _____ Depth of shot _____
 Initial open flow _____ /10ths Water in _____ Inch
 Open flow after tubing _____ /10ths Merc. in _____ Inch
 Volume _____ Cu. Ft.
 Rock pressure _____ lbs. _____ hrs.
 Oil _____ bbls., 1st 24 hrs.
 Fresh water _____ feet _____ feet
 Salt water _____ feet _____ feet

CASING AND TUBING	USED IN DRILLING	LEFT IN WELL	PACKERS
Size			
16			Kind of Packer _____
13			
10			Size of _____
8 1/4			
6 3/8			Depth set _____
5 3/16			
3			Perf. top _____
2			Perf. bottom _____
Liners Used			Perf. top _____
			Perf. bottom _____

CASING CEMENTED _____ SIZE _____ No. FT. _____ Date _____

NAME OF SERVICE COMPANY _____

COAL WAS ENCOUNTERED AT _____ FEET _____ INCHES

_____ FEET _____ INCHES _____ FEET _____ INCHES

_____ FEET _____ INCHES _____ FEET _____ INCHES

Drillers' Names KEEN DRUG CO. #1

Remarks: _____

6-19-84
DATE

Randy R. [Signature]
DISTRICT WELL INSPECTOR

08/25/2023

STATE OF WEST VIRGINIA
DEPARTMENT OF MINES
OIL AND GAS WELLS DIVISION

RECEIVED
AUG 23 1984

OIL & GAS DIVISION
DEPT. OF MINES

INSPECTOR'S WELL REPORT

Permit No. 044-0781

Oil or Gas Well _____
(KIND)

Company J.F. SCOTT

Address SALEM W.V.

Farm SMITH HEIRS

Well No. S-505

District GRANT County MARION

Drilling commenced 6-14-84

Drilling completed 6-18-84 Total depth 1700

Date shot _____ Depth of shot _____

Initial open flow _____ /10ths Water in _____ Inch

Open flow after tubing _____ /10ths Merc. in _____ Inch

Volume _____ Cu. Ft.

Rock pressure _____ lbs. _____ hrs.

Oil _____ bbls., 1st 24 hrs.

Fresh water _____ feet _____ feet

Salt water _____ feet _____ feet

CASING AND TUBING	USED IN DRILLING	LEFT IN WELL	PACKERS
Size			
16			Kind of Packer _____
13			
10			Size of _____
8 1/4			
6 3/8			Depth set _____
5 3/16			
3			Perf. top _____
2			Perf. bottom _____
Liners Used			Perf. top _____
			Perf. bottom _____

CASING CEMENTED _____ SIZE _____ No. FT. _____ Date _____

NAME OF SERVICE COMPANY _____

COAL WAS ENCOUNTERED AT _____ FEET _____ INCHES

_____ FEET _____ INCHES _____ FEET _____ INCHES

_____ FEET _____ INCHES _____ FEET _____ INCHES

Drillers' Names _____

Remarks: Pits Filled Not Reclaimed

8-15-84
DATE

[Signature] 08/25/2023
DISTRICT WELL INSPECTOR

1) Date: April 3, 19 84
2) Operator's Well No. S-505 Mason Smith
3) API Well No. 47
State County Permit

STATE OF WEST VIRGINIA
DEPARTMENT OF MINES, OFFICE OF OIL & GAS

NOTICE OF APPLICATION FOR A WELL WORK PERMIT

1) SURFACE OWNER(S) OF RECORD TO BE SERVED

(i) Name Kenneth B. Fatkin
Address 7505 Brad Street
Falls Church, VA 22042

(ii) Name _____
Address _____

(iii) Name _____
Address _____

5 (i) COAL OPERATOR
Address _____

5 (ii) COAL OWNER(S) WITH DECLARATION ON RECORD:
Name Hillman Coal Company
Address 1900 Grant Building
Pittsburgh, PA 15219

Name Willis G. Tetrick
Address Union National Center
Clarksburg, WV 26301

5 (iii) COAL LESSEE WITH DECLARATION ON RECORD:
Name _____
Address _____

TO THE PERSON(S) NAMED ABOVE: You should have received this Form and the following documents:

- (1) The Application for a Well Work Permit on Form IV-2(B) (or Form IV-4 if the well is to be plugged, which sets out the parties involved in the drilling or other work, and describes the well and its location and, if applicable, the proposed casing and cementing program;
- (2) The plat (surveyor's map) showing the well location on Form IV-6; and
- (3) The Construction and Reclamation Plan on Form IV-9 (unless the well work is only to plug a well), which sets out the plan for erosion and sediment control and for reclamation for the site and access road.

THE REASON YOU RECEIVED THESE DOCUMENTS IS THAT YOU HAVE RIGHTS REGARDING THE APPLICATION WHICH ARE SUMMARIZED IN THE "INSTRUCTIONS" ON THE REVERSE SIDE OF THE COPY OF THE APPLICATION (FORM IV-2(B) OR FORM 4, DESIGNATED FOR YOU. HOWEVER, YOU ARE NOT REQUIRED TO TAKE ANY ACTION AT ALL.

Take notice that under Chapter 22 of the West Virginia Code, the undersigned well operator proposes to file or has filed this Notice and Application and accompanying documents for a Well Work Permit with the Administrator of the Office of Oil and Gas, West Virginia Department of Mines, with respect to a well at the location described on attached Application and depicted on attached Form IV-6. Copies of this Notice, the Application, the plat, and the Construction and Reclamation Plan have been mailed by registered or certified mail or delivered by hand to the person(s) named above (or by publication in certain circumstances) on or before the day of mailing or delivery to the Administrator.

6) EXTRACTION RIGHTS

Check and provide one of the following:

- Included is the lease or leases or other continuing contract or contracts by which I hold the right to extract oil or gas.
- The requirement of Code 22-4-1-(c) (1) through (4). (See reverse side for specifics.)

7) ROYALTY PROVISIONS

Is the right to extract, produce or market the oil or gas based upon a lease or leases or other contract or contracts providing for flat well royalty or any similar provision for compensation to the owner of the oil or gas in place which is not inherently related to the volume of oil or gas so extracted, produced or marketed? Yes No

If the answer above is No, nothing additional is needed. If the answer is Yes, you may use Affidavit Form IV-60.

See the reverse side for line item instructions, and for instructions concerning the required copies of the Notice and Application, plat, and Construction and Reclamation Plan.

The truth of the information on the Notice and Application is verified and sworn to and the Notice is signed on behalf of the Well Operator my County and State by James F. Scott

WELL OPERATOR James F. Scott
By James F. Scott
Its Owner/Operator
Address P. O. Box 112
Salem, WV 26426
Telephone 304-623-9600

is 3 day of April, 19 84.
My commission expires June 30, 19 90.

Daniel Wuyt
Notary Public, Harrison County,
State of West Virginia

RECEIVED
APR 13 1984
OIL & GAS DIVISION
DEPT. OF MINES

08/25/2023

I N S T R U C T I O N S T O A P P L I C A N T

CONCERNING THE LINE ITEMS:

- 1) Date of Notice.
- 2) Your well name and number.
- 3) To be filled out by the Office of Oil & Gas.
- 4) & 5) Use separate sheet if necessary.
- 4) Surface owner(s) of record to be served with Notice and Application. However, see also Code § 22-4-1b(b) if "more than three tenants in common or other co-owners of interest described in subsection (a) of this section hold interests in such lands".
- 5(i) "Coal Operator" means any person, firm, partnership, partnership association or corporation that proposes to or does operate a coal mine.
- 5(ii, iii) See Code § 22-4-20.
- 6) See Code § 22-4-11(c). However, in lieu of filing the lease(s) or other continuing contract(s), the Applicant may fill out the information in the space provided below.
- 7) See Code § § 22-4-11(d, e).

CONCERNING THE REQUIRED COPIES FOR FILING AND SERVICE:

Filing. Code § 22-4-1k and Regulation 7.02 provide that the original and required copies of the Notice and Application must be filed with the Administrator, accompanied by (i) a plat in the form prescribed by Regulation 11, (ii) a bond in one of the forms prescribed by Regulation 12, or in lieu thereof the other security allowed by Code § 22-4-1k(d) and the reclamation required by Code § 22-4-12b and Regulation 23, (iv) unless previously paid on the same well, the fees required by Code § 22-4-1a(c) and 22-3-12a, and (v) if applicable, the consent required by Code § 22-4-8a from the owner of any water well on dwelling within 200 feet of the proposed well.

Service. In addition, service must be made on the surface owner(s) and the person(s) with an interest in the coal. See Code § § 22-4-1m, 22-4-2, 22-4-2a, and 22-4-2b.

I N F O R M A T I O N S U P P L I E D U N D E R C O D E § 22-4-11(d)

I N L I E U O F F I L I N G L E A S E (S) A N D O T H E R C O N T I N U I N G C O N T R A C T (S)

Under the oath required to make the verification on the obverse side of this Notice, I depose and say that I am the person who signed the Notice for the Applicant, and that--

- (1) the tract of land is the same tract described in the Application to which this Notice applies, partly or wholly depicted in the accompanying plat, and described in the Construction and Reclamation Plan;
- (2) the parties and recordation data (if recorded) for lease(s) or other continuing contract(s) by which the Applicant claims the right to extract, produce or market the oil or gas are as follows:

<u>Grantor, lessor, etc.</u>	<u>Grantee, lessee, etc.</u>	<u>Royalty</u>	<u>Book</u>	<u>Page</u>
Mason Smith, et al	James F. Scott	1/8	852	629



RECEIVED

APR 12 1985

OIL & GAS DIVISION
DEPT. OF MINES

State of West Virginia

Department of Mines

Oil and Gas Division

Charleston 25305

FINAL INSPECTION REPORT
INSPECTORS COMPLIANCE REPORT
August 15, 1984

COMPANY Scott Oil & Gas
James F. Scott

PERMIT NO 049-0781

P. O. Box 112

FARM & WELL NO Mason Smith #S-505

Salem, West Virginia 26426

DIST. & COUNTY Grant/Marion

RULE	DESCRIPTION	IN COMPLIANCE	
		YES	NO
23.06	Notification Prior to Starting Work	<u>C</u>	<u>_____</u>
25.04	Prepared before Drilling to Prevent Waste	<u>✓</u>	<u>_____</u>
25.03	High-Pressure Drilling	<u>✓</u>	<u>_____</u>
16.01	Required Permits at Wellsite	<u>✓</u>	<u>_____</u>
15.03	Adequate Fresh Water Casing	<u>✓</u>	<u>_____</u>
15.02	Adequate Coal Casing	<u>✓</u>	<u>_____</u>
15.01	Adequate Production Casing	<u>✓</u>	<u>_____</u>
15.04	Adequate Cement Strenght	<u>✓</u>	<u>_____</u>
15.05	Cement Type	<u>✓</u>	<u>_____</u>
23.02	Maintained Access Roads	<u>✓</u>	<u>_____</u>
25.01	Necessary Equipment to Prevent Waste	<u>✓</u>	<u>_____</u>
23.04	Reclaimed Drilling Pits	<u>✓</u>	<u>_____</u>
23.05	No Surface or Underground Pollution	<u>✓</u>	<u>_____</u>
23.07	Requirements for Production & Gathering Pipelines	<u>✓</u>	<u>_____</u>
16.01	Well Records on Site	<u>✓</u>	<u>_____</u>
16.02	Well Records Filed	<u>✓</u>	<u>_____</u>
7.05	Identification Markings	<u>✓</u>	<u>_____</u>

I HAVE INSPECTED THE ABOVE CAPTIONED WELL AND RECOMMEND THAT IT BE RELEASED:

SIGNED *W. H. ...*

DATE 4-5-85

Your well record was received and reclamation requirements approved. In accordance with Chapter 22, Article 4, Section 2, the above well will remain under bond coverage for the life of the well.

T. H. ...
Administrator-Oil & Gas Division

April 16, 1985

DATE


P 467 697 008
RECEIPT FOR CERTIFIED MAIL

NO INSURANCE COVERAGE PROVIDED—
NOT FOR INTERNATIONAL MAIL

(See Reverse)

PS Form 3800, Feb. 1982

Sent to Kenneth B. Fatkin	
Street and No. 7505 Brad Street	
P.O., State and ZIP Code Falls Church, VA 22042	
Postage	\$ 37
Certified Fee	.75
Special Delivery Fee	
Restricted Delivery Fee	
Return Receipt Showing to whom and Date Delivered	.60
Return Receipt Showing to whom, Date, and Address of Delivery	
TOTAL Postage and Fees	\$ 1.72
Postmark or Date	




P 467 697 009
RECEIPT FOR CERTIFIED MAIL

NO INSURANCE COVERAGE PROVIDED—
NOT FOR INTERNATIONAL MAIL

(See Reverse)

PS Form 3800, Feb. 1982

Sent to Gary A. Smith	
Street and No. 9826 S. Artesian	
P.O., State and ZIP Code Evergreen Park, Ill. 60641	
Postage	\$.37
Certified Fee	.75
Special Delivery Fee	
Restricted Delivery Fee	
Return Receipt Showing to whom and Date Delivered	.60
Return Receipt Showing to whom, Date, and Address of Delivery	
TOTAL Postage and Fees	\$ 1.72
Postmark or Date	




P 467 697 010
RECEIPT FOR CERTIFIED MAIL

NO INSURANCE COVERAGE PROVIDED—
NOT FOR INTERNATIONAL MAIL

(See Reverse)

PS Form 3800, Feb. 1982

Sent to Marlene E. Bingaman	
Street and No. 4839 Dodson Drive	
P.O., State and ZIP Code Annandale, VA 22003	
Postage	\$.37
Certified Fee	.75
Special Delivery Fee	
Restricted Delivery Fee	
Return Receipt Showing to whom and Date Delivered	.60
Return Receipt Showing to whom, Date, and Address of Delivery	
TOTAL Postage and Fees	\$ 1.72
Postmark or Date	




P 467 697 011
RECEIPT FOR CERTIFIED MAIL

NO INSURANCE COVERAGE PROVIDED—
NOT FOR INTERNATIONAL MAIL

(See Reverse)

PS Form 3800, Feb. 1982

Sent to Paul Smith & Mildred Smith	
Street and No. 450 Emerald Drive	
P.O., State and ZIP Code Pittsburgh, PA 15237	
Postage	\$.37
Certified Fee	.75
Special Delivery Fee	
Restricted Delivery Fee	
Return Receipt Showing to whom and Date Delivered	.60
Return Receipt Showing to whom, Date, and Address of Delivery	
TOTAL Postage and Fees	\$ 1.72
Postmark or Date	



08/25/2023

P 467 697 002

RECEIPT FOR CERTIFIED MAIL

NO INSURANCE COVERAGE PROVIDED—
NOT FOR INTERNATIONAL MAIL

(See Reverse)

Sent to Willis G. Tetrick	
Street and No. Union National Center	
P.O., State and ZIP Code Clarksburg, WV 26301	
Postage	\$ 37
Certified Fee	.75
Special Delivery Fee	
Restricted Delivery Fee	
Return Receipt Showing to whom and Date Delivered	.60
Return Receipt Showing to whom, Date, and Address of Delivery	
TOTAL Postage and Fees	\$ 1.72
Postmark or Date	

PS Form 3800, Feb. 1982



P 467 697 003

RECEIPT FOR CERTIFIED MAIL

NO INSURANCE COVERAGE PROVIDED—
NOT FOR INTERNATIONAL MAIL

(See Reverse)

Sent to Hillman Coal Company	
Street and No. 1900 Grant Building	
P.O., State and ZIP Code Pittsburgh, PA 15219	
Postage	\$ 37
Certified Fee	.75
Special Delivery Fee	
Restricted Delivery Fee	
Return Receipt Showing to whom and Date Delivered	.60
Return Receipt Showing to whom, Date, and Address of Delivery	
TOTAL Postage and Fees	\$ 1.72
Postmark or Date	

PS Form 3800, Feb. 1982



P 467 697 004

RECEIPT FOR CERTIFIED MAIL

NO INSURANCE COVERAGE PROVIDED—
NOT FOR INTERNATIONAL MAIL

(See Reverse)

Sent to Mrs. Michelle L. Fatkin	
Street and No. 7505 Brad Street	
P.O., State and ZIP Code Falls Church, VA 22042	
Postage	\$ 37
Certified Fee	.75
Special Delivery Fee	
Restricted Delivery Fee	
Return Receipt Showing to whom and Date Delivered	.60
Return Receipt Showing to whom, Date, and Address of Delivery	
TOTAL Postage and Fees	\$ 1.72
Postmark or Date	

PS Form 3800, Feb. 1982



P 467 697 005

RECEIPT FOR CERTIFIED MAIL

NO INSURANCE COVERAGE PROVIDED—
NOT FOR INTERNATIONAL MAIL

(See Reverse)

Sent to Mason L. Smith	
Street and No. 1630 Northwest SEcond Terrac	
P.O., State and ZIP Code Pompano Beach, FL 33060	
Postage	\$ 37
Certified Fee	.75
Special Delivery Fee	
Restricted Delivery Fee	
Return Receipt Showing to whom and Date Delivered	.60
Return Receipt Showing to whom, Date, and Address of Delivery	
TOTAL Postage and Fees	\$ 1.72
Postmark or Date	

PS Form 3800, Feb. 1982



P 467 697 006


RECEIPT FOR CERTIFIED MAIL

NO INSURANCE COVERAGE PROVIDED—
NOT FOR INTERNATIONAL MAIL

(See Reverse)

Sent to Richard L. Smith	
Street and No. 439 Kingston Drive	
P.O., State and ZIP Code Romeoville, Illinois 06441	
Postage	\$ 37
Certified Fee	.75
Special Delivery Fee	
Restricted Delivery Fee	
Return Receipt Showing to whom and Date Delivered	.60
Return Receipt Showing to whom, Date, and Address of Delivery	
TOTAL Postage and Fees	\$ 1.72
Postmark or Date	

PS Form 3800, Feb. 1982



P 467 697 007

RECEIPT FOR CERTIFIED MAIL

NO INSURANCE COVERAGE PROVIDED—
NOT FOR INTERNATIONAL MAIL

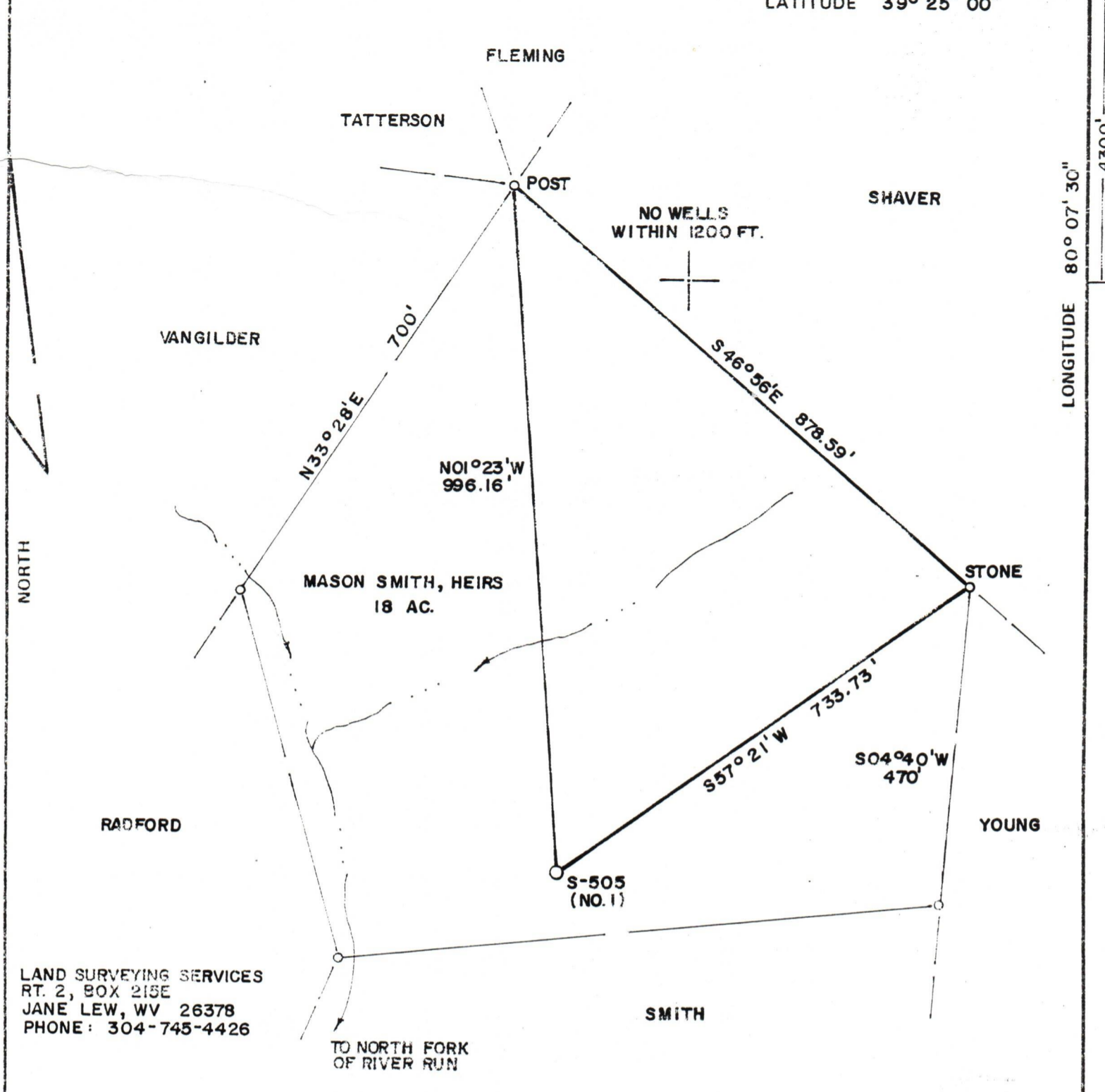
(See Reverse)

Sent to Beverly J. Christensen	
Street and No. 4342 E. Tonto	
P.O., State and ZIP Code Phoenix, Arizona 85044	
Postage	\$ 37
Certified Fee	.75
Special Delivery Fee	
Restricted Delivery Fee	
Return Receipt Showing to whom and Date Delivered	.60
Return Receipt Showing to whom, Date, and Address of Delivery	
TOTAL Postage and Fees	\$ 1.72
Postmark or Date	

PS Form 3800, Feb. 1982



08/25/2023



LAND SURVEYING SERVICES
RT. 2, BOX 215E
JANE LEW, WV 26378
PHONE: 304-745-4426

FILE NO. _____
DRAWING NO. _____
SCALE 1" = 200'
MINIMUM DEGREE OF ACCURACY 1 in 2500
PROVEN SOURCE OF ELEVATION RD. INTER. 3200' N. OF LOCATION ELEV. -912'

I THE UNDERSIGNED, HEREBY CERTIFY THAT THIS PLAT IS CORRECT TO THE BEST OF MY KNOWLEDGE AND BELIEF AND SHOWS ALL THE INFORMATION REQUIRED BY LAW AND THE REGULATIONS ISSUED AND PRESCRIBED BY THE DEPARTMENT OF MINES.

(SIGNED) Stephen D. Losh
R.P.E. _____ L.L.S. 674

STEPHEN D. LOSH

PLACE SEAL HERE

STATE OF WEST VIRGINIA
DEPARTMENT OF MINES
OIL AND GAS DIVISION



DATE MARCH 29, 19 84
OPERATOR'S WELL NO. S-505
API WELL NO. SMITH NO. 1
47 - 049 - 0781
STATE COUNTY PERMIT

(+) DENOTES LOCATION OF WELL ON UNITED STATES TOPOGRAPHIC MAPS
WELL TYPE: OIL ___ GAS LIQUID INJECTION ___ WASTE DISPOSAL ___
(IF "GAS,") PRODUCTION STORAGE ___ DEEP ___ SHALLOW
LOCATION: ELEVATION 1108' WATER SHED NORTH FORK OF RIVER RUN
DISTRICT GRANT COUNTY MARION
QUADRANGLE FAIRMONT WEST 7.5 min.
SURFACE OWNER MASON SMITH, HEIRS ACREAGE 18
OIL & GAS ROYALTY OWNER MASON SMITH, HEIRS LEASE ACREAGE 18
LEASE NO. _____
PROPOSED WORK: DRILL CONVERT ___ DRILL DEEPER ___ REDRILL ___ FRACTURE OR STIMULATE ___ PLUG OFF OLD FORMATION ___ PERFORATE NEW FORMATION ___ OTHER PHYSICAL CHANGE IN WELL (SPECIFY) _____
PLUG AND ABANDON ___ CLEAN OUT AND REPLUG ___
TARGET FORMATION L. 5 TH, 50 FT. ESTIMATED DEPTH 2500'
WELL OPERATOR JAMES F. SCOTT DESIGNATED AGENT DARREL WRIGHT
ADDRESS P. O. BOX 112 SALEM, WV 26426 ADDRESS P. O. BOX 112 SALEM, WV 26426

08/25/2023