

WW-7
8-30-06



RECEIVED
Office of Oil and Gas
JAN 29 2024
WV Department of
Environmental Protection


West Virginia Department of Environmental Protection
Office of Oil and Gas
WELL LOCATION FORM: GPS

API: 4704900917 WELL NO.: BF Blackshere 34
FARM NAME: Watson Heirs #1
RESPONSIBLE PARTY NAME: Diversified Production, LLC
COUNTY: Marion DISTRICT: Mannington
QUADRANGLE: Mannington 7.5'
SURFACE OWNER: Thomas J. King
ROYALTY OWNER: Patricia B. Kruza & Valentin T. Kruza
UTM GPS NORTHING: 4375050.49
UTM GPS EASTING: 558477.87 GPS ELEVATION: 1021.33'

The Responsible Party named above has chosen to submit GPS coordinates in lieu of preparing a new well location plat for a plugging permit or assigned API number on the above well. The Office of Oil and Gas will not accept GPS coordinates that do not meet the following requirements:

- Datum: NAD 1983, Zone: 17 North, Coordinate Units: meters, Altitude: height above mean sea level (MSL) – meters.
- Accuracy to Datum – 3.05 meters
- Data Collection Method:
Survey grade GPS ____; Post Processed Differential ____
Real-Time Differential ____
Mapping Grade GPS X; Post Processed Differential X
Real-Time Differential ____
- Letter size copy of the topography map showing the well location.**

I the undersigned, hereby certify this data is correct to the best of my knowledge and belief and shows all the information required by law and the regulations issued and prescribed by the Office of Oil and Gas.


Signature

Chris Veazey - Permitting Supervisor
Title

01/19/24
Date



Diversified Gas & Oil
Corporation
100 Diversified Way
Pikeville KY, 41051

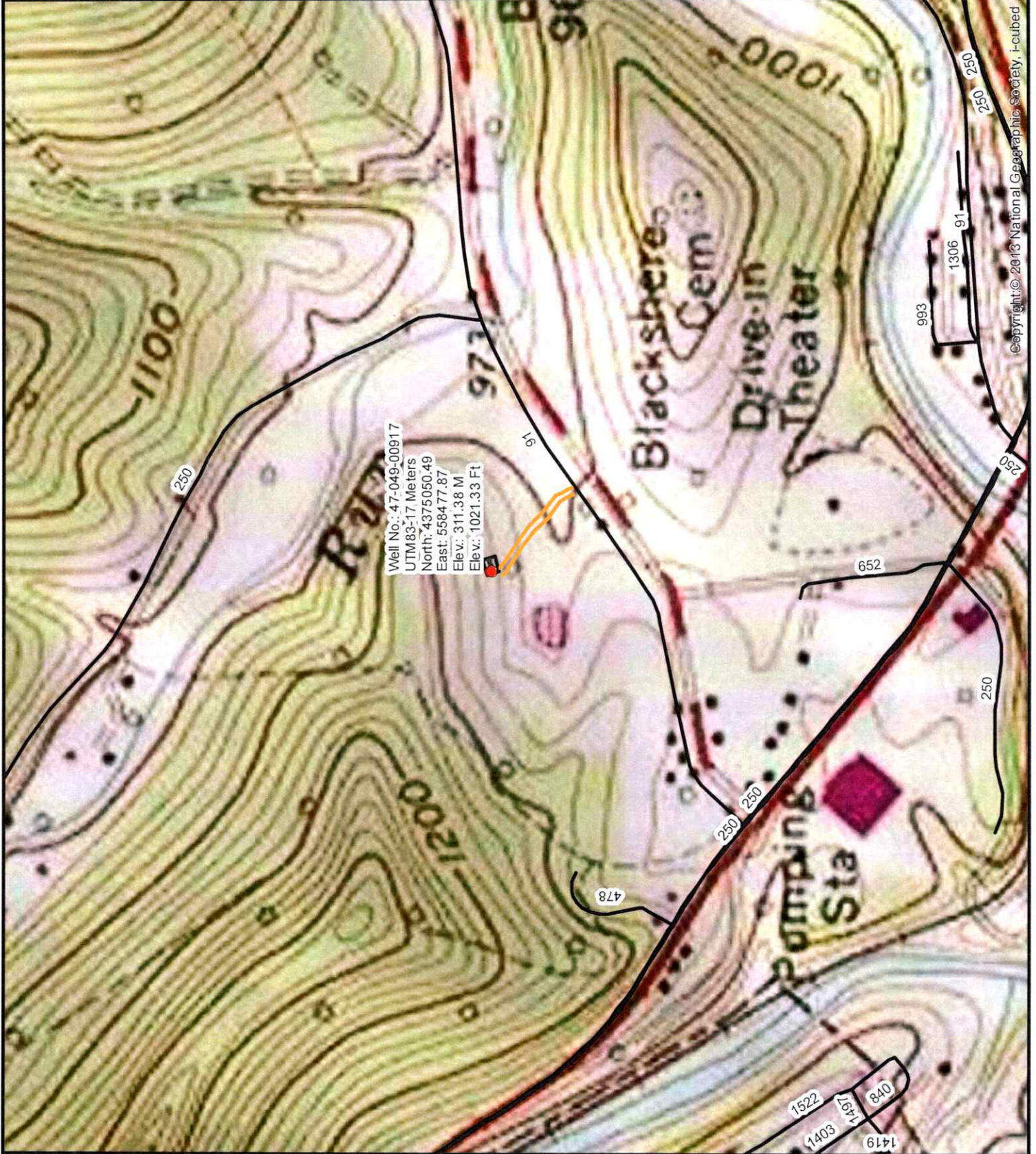

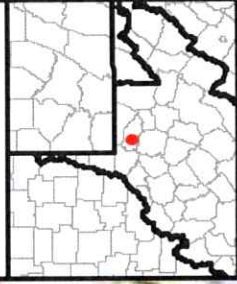
47-049-00917

Plugging Map

Legend

- Well
- Access Road
- Pits
- Pad
- Public Roads

RECEIVED
Office of Oil and Gas
JAN 29 2024
WV Department of
Environmental Protection



Copyright © 2013 National Geographic Society, I-cubed