

47-049-01395P

WW-7  
8-30-06



West Virginia Department of Environmental Protection  
Office of Oil and Gas  
**WELL LOCATION FORM: GPS**

API: 47-049-01395 WELL NO.: L-39

FARM NAME: Carper

RESPONSIBLE PARTY NAME: Erika Whetstone

COUNTY: Marion DISTRICT: Mannington

QUADRANGLE: Mannington

SURFACE OWNER: CARPER JAMES P & FRANCES E

ROYALTY OWNER: \_\_\_\_\_

UTM GPS NORTHING: 4384569.76

UTM GPS EASTING: 555995.89 GPS ELEVATION: 452.86 m/1485.78 ft

The Responsible Party named above has chosen to submit GPS coordinates in lieu of preparing a new well location plat for a plugging permit or assigned API number on the above well. The Office of Oil and Gas will not accept GPS coordinates that do not meet the following requirements:

- Datum: NAD 1983, Zone: 17 North, Coordinate Units: meters, Altitude: height above mean sea level (MSL) – meters.
- Accuracy to Datum – 3.05 meters
- Data Collection Method:

Survey grade GPS \_\_\_\_\_: Post Processed Differential \_\_\_\_\_

Real-Time Differential \_\_\_\_\_

Mapping Grade GPS X: Post Processed Differential X

Real-Time Differential \_\_\_\_\_

- Letter size copy of the topography map showing the well location.


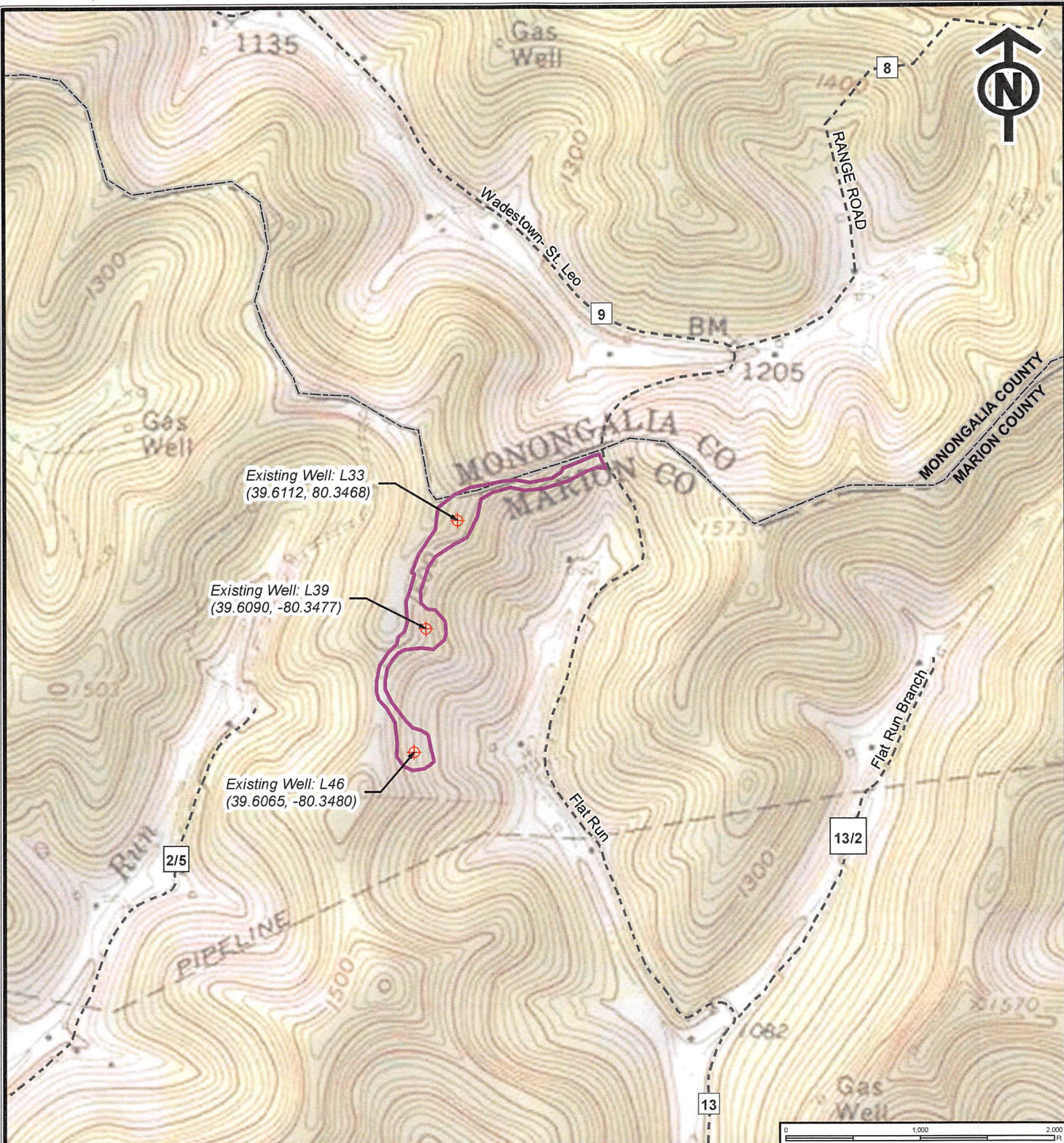
I the undersigned, hereby certify this data is correct to the best of my knowledge and belief and shows all the information required by law and the regulations issued and prescribed by the Office of Oil and Gas.

Erika Whetstone  
Signature





Permitting Manager  
Title

8/22/19  
Date

RECEIVED  
Office of Oil and Gas  
AUG 22 2019  
WV Department of  
Environmental Protection



**LEGEND**

-  Existing Well
-  Study Area
-  Road
-  County Boundary

Prepared By:



www.keystoneconsultants.net 412-278-2100

REV	DESCRIPTION	DATE



**L33, L39, L46 Well Plugging  
Site Location Topographic Map**

Marion & Monongalia County, WV

DRAWING NUMBER: 001

DWN BY: AMW

APR BY: RDM

DATE: 6/21/2019

SCALE: 1" = 1,000 feet

SHEET: 1 OF 2

