



west virginia department of environmental protection

Office of Oil and Gas
601 57th Street SE
Charleston, WV 25304
(304) 926-0450
(304) 926-0452 fax

Earl Ray Tomblin, Governor
Randy C. Huffman, Cabinet Secretary
www.dep.wv.gov

June 27, 2016

FINAL INSPECTION REPORT

Re-Work Permit Cancelled

WACO OIL & GAS CO INC,

The FINAL INSPECTION REPORT for the CANCELLED permit, API Well Number: 47-4901584, issued to WACO OIL & GAS CO INC, and listed below has been received in this office. The permit has been cancelled as of 6/27/2016.

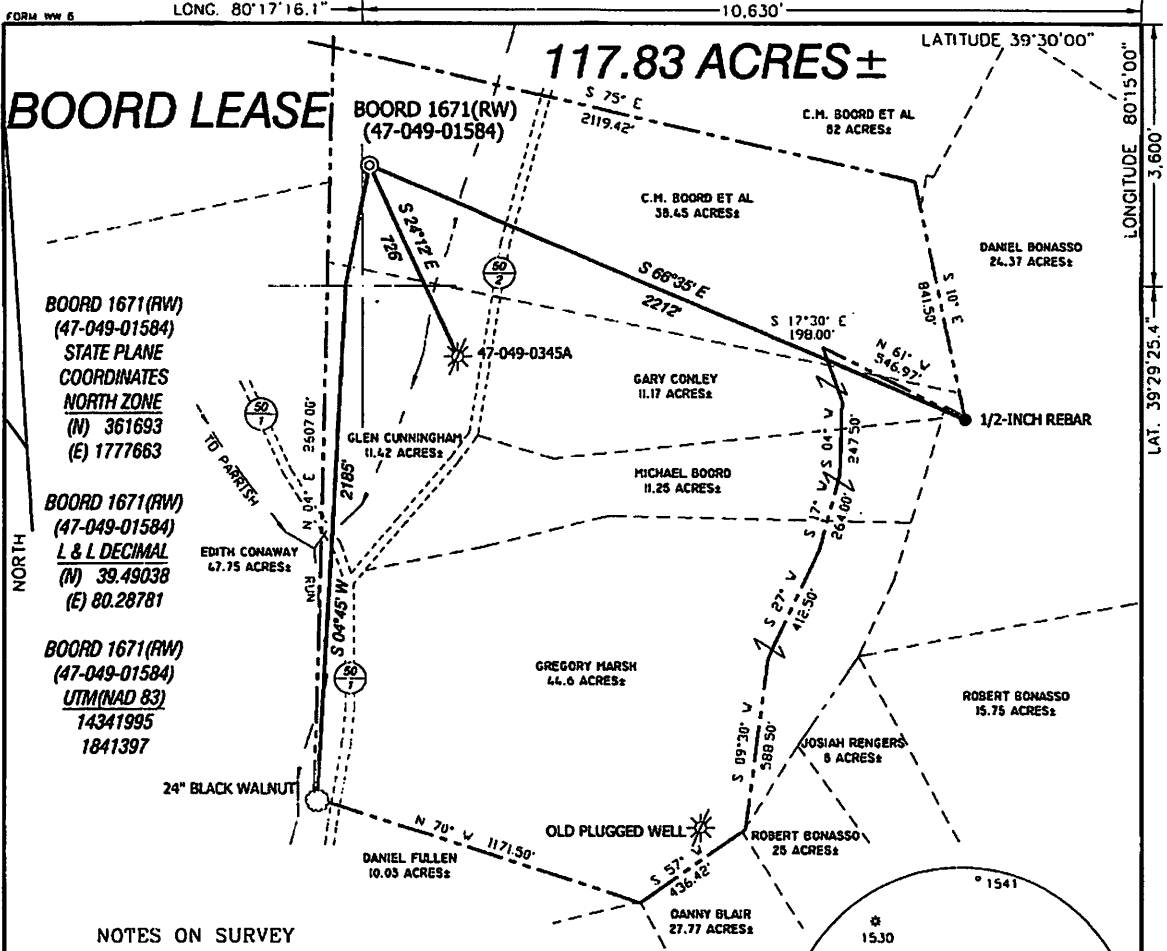
James Martin
Chief

Operator: WACO OIL & GAS CO INC
Operator's Well No: BOORD 1671
Farm Name: BOORD, C. M., C/O GEORGE KIN
API Well Number: 47-4901584
Date Issued: 08/17/2010

Date Cancelled: 06/27/2016

Promoting a healthy environment.

07/01/2016



BOORD 1671(RW)
(47-049-01584)
STATE PLANE
COORDINATES
NORTH ZONE
(N) 361693
(E) 1777663

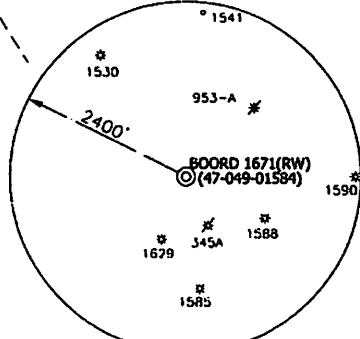
BOORD 1671(RW)
(47-049-01584)
L & L DECIMAL
(N) 39.49038
(E) 80.28781

BOORD 1671(RW)
(47-049-01584)
UTM(NAD 83)
14341995
1841397

NOTES ON SURVEY

TIES TO WELLS AND CORNERS ARE BASED ON STATE PLANE GRID NORTH WV NORTH ZONE NAD '27.
LEASE BOUNDARY SHOWN HEREON TAKEN FROM DEED BOOK 136 AT PAGE 170 AND INFORMATION PROVIDED BY WACO OIL AND GAS CO., INC.
SURFACE OWNER AND ADJOINER INFORMATION TAKEN FROM THE ASSessor AND COUNTY CLERK RECORDS OF MARION COUNTY IN JUNE, 2010 AND INFORMATION PROVIDED BY WACO OIL AND GAS CO., INC.
WELL LAT./LONG. ESTABLISHED BY DGPS(SUBMETER MAPPING GRADE).


BOORD 1671(RW)
(47-049-01584)



I THE UNDERSIGNED, HEREBY CERTIFY THAT THIS PLAN IS CORRECT TO THE BEST OF MY KNOWLEDGE AND BELIEF AND SHOWS ALL THE INFORMATION REQUIRED BY LAW AND THE REGULATIONS ISSUED AND PRESCRIBED BY THE DIVISION OF ENVIRONMENTAL PROTECTION.

P.S. 834

Doyle Hupp Jr.
HUPP Surveying & Mapping
P.O. Box 647 Grantsville, WV 26147
(304) 354-7035 EMAIL: hupp@frontiernet.net



(+) DENOTES LOCATION OF WELL ON UNITED STATES TOPOGRAPHIC MAPS.

DATE AUGUST 3, 20 10

OPERATORS WELL NO. BOORD 1671(RW)

API WELL NO. 47-049-01584

STATE COUNTY PERMIT
REWORK CANCELLED

MINIMUM DEGREE OF ACCURACY 1/200 FILE NO. W1257 (BK 26-27)
PROVEN SOURCE OF ELEVATION DGPS (SUBMETER GRADE) SCALE 1" = 500'

STATE OF WEST VIRGINIA
DIVISION OF ENVIRONMENTAL PROTECTION
OFFICE OF OIL AND GAS

WELL TYPE: OIL GAS LIQUID INJECTION WASTE DISPOSAL "GAS" PRODUCTION STORAGE DEEP SHALLOW

LOCATION: ELEVATION 1245' WATERSHED TRIBUTARY OF PARRISH RUN
DISTRICT LINCOLN COUNTY MARION QUADRANGLE SHINNSTON 7.5'

SURFACE OWNER C.M. BOORD ET AL ACREAGE 38.45±
ROYALTY OWNER C.M. BOORD ET AL LEASE ACREAGE 117.83±

PROPOSED WORK: LEASE NO. _____

DRILL: CONVERT DRILL DEEPER REDRILL FRACTURE OR STIMULATE PLUG OFF OLD FORMATION PERFORATE NEW FORMATION PLUG AND ABANDON CLEAN OUT AND REPLUG OTHER _____

PHYSICAL CHANGE IN WELL (SPECIFY) RE-WORK TARGET FORMATION BALLTOWN
ESTIMATED DEPTH 4,100'

WELL OPERATOR WACO OIL & GAS CO., INC. DESIGNATED AGENT STEPHEN E. HOLLOWAY
ADDRESS P.O. BOX 397 GLENVILLE, WV 26351 ADDRESS P.O. BOX 397 GLENVILLE, WV 26351

07/01/2016