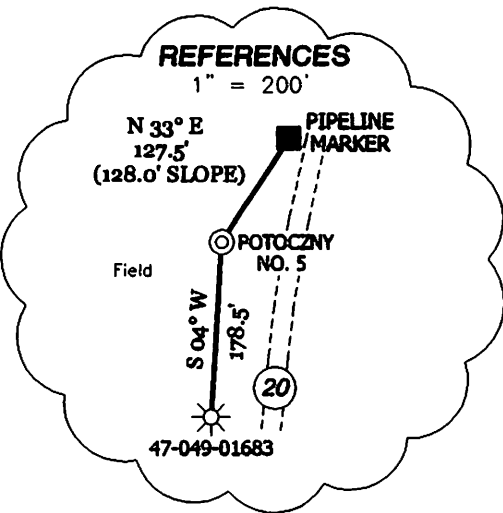
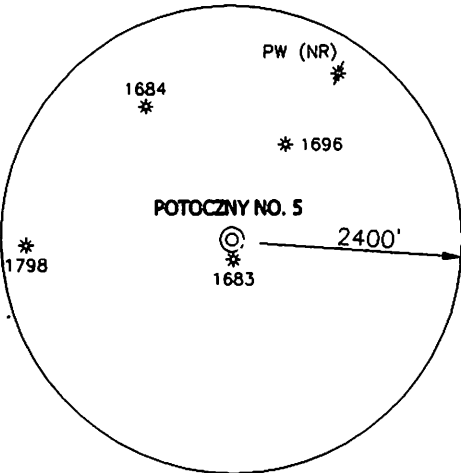


**POTO CZNY NO. 5
DECIMAL L & L
39.56017
80.26958**


**POTO CZNY NO. 5
STATE PLANE
COORDINATES
NORTH ZONE
(N) 387068
(E) 1783026**

NOTES ON SURVEY

TIES TO WELLS AND CORNERS ARE BASED ON STATE PLANE GRID NORTH WV NORTH ZONE NAD '27. TIES TO REFERENCES ARE BASED ON MAGNETIC NORTH 10-08-08. LEASE BOUNDARY SHOWN HEREON TAKEN FROM DEEDS AT DEED BOOK 485 AT PAGE 411 AND DEED BOOK 481 AT PAGE 250 RESPECTIVELY AND INFORMATION PROVIDED BY MEADOW RIDGE DEVELOPMENT, LLC. SURFACE OWNER AND ADJOINER INFORMATION TAKEN FROM THE ASSESSOR AND COUNTY CLERK RECORDS OF MARION COUNTY IN AUGUST, 2008 AND INFORMATION PROVIDED BY MEADOW RIDGE DEVELOPMENT, LLC. WELL LAT./LONG. ESTABLISHED BY DGPS(SUBMETER MAPPING GRADE).



I THE UNDERSIGNED, HEREBY CERTIFY THAT THIS PLAT IS CORRECT TO THE BEST OF MY KNOWLEDGE AND BELIEF AND SHOWS ALL THE INFORMATION REQUIRED BY LAW AND THE REGULATIONS ISSUED AND PRESCRIBED BY THE DIVISION OF ENVIRONMENTAL PROTECTION.



P.S. 834 Doyle Hupp Jr.
HUPP Surveying & Mapping
P.O. Box 647 Grantsville, WV 26147
(304) 354-7035 EMAIL: hupp@frontiernet.net

(+) DENOTES LOCATION OF WELL ON UNITED STATES TOPOGRAPHIC MAPS.
DATE OCTOBER 21, 2008
OPERATORS WELL NO. POTO CZNY NO. 5
API WELL NO. 47-049-02003
STATE CANCELLED COUNTY CANCELLED PERMIT CANCELLED

MINIMUM DEGREE OF ACCURACY 1/200 FILE NO. W1426 (BK 37-75)
PROVEN SOURCE OF ELEVATION DGPS (SUBMETER GRADE) SCALE 1" = 500'

STATE OF WEST VIRGINIA
DIVISION OF ENVIRONMENTAL PROTECTION
OFFICE OF OIL AND GAS

WELL TYPE : OIL GAS X LIQUID INJECTION WASTE DISPOSAL IF "GAS" PRODUCTION X STORAGE DEEP SHALLOW X
LOCATION :
ELEVATION 1,144' WATERSHED DUNKARD MILL RUN
DISTRICT LINCOLN COUNTY MARION QUADRANGLE MANNINGTON 7.5'
SURFACE OWNER JOSEPH & KELLY POTOCZNY ACREAGE 96.25 OF 230.235±
ROYALTY OWNER RELIABLE ENERGY LAND AND LEASING, LLC et al LEASE ACREAGE 96.25 of 101.65± UNIT
PROPOSED WORK :
DRILL X CONVERT DRILL DEEPER REDRILL FRACTURE OR STIMULATE X PLUG OFF OLD FORMATION PERFORATE NEW FORMATION PLUG AND ABANDON CLEAN OUT AND REPLUG OTHER
PHYSICAL CHANGE IN WELL (SPECIFY) TARGET FORMATION MARCELLUS
ESTIMATED DEPTH 7,800'

WELL OPERATOR MEADOW RIDGE DEVELOPMENT, LLC DESIGNATED AGENT ROGER L. CUTRIGHT
ADDRESS P.O. BOX 1549 WASHINGTON, PA 15301 ADDRESS 256 HIGH STREET MORINGVILLE, PA 15139

COUNTY NAME
PERMIT