

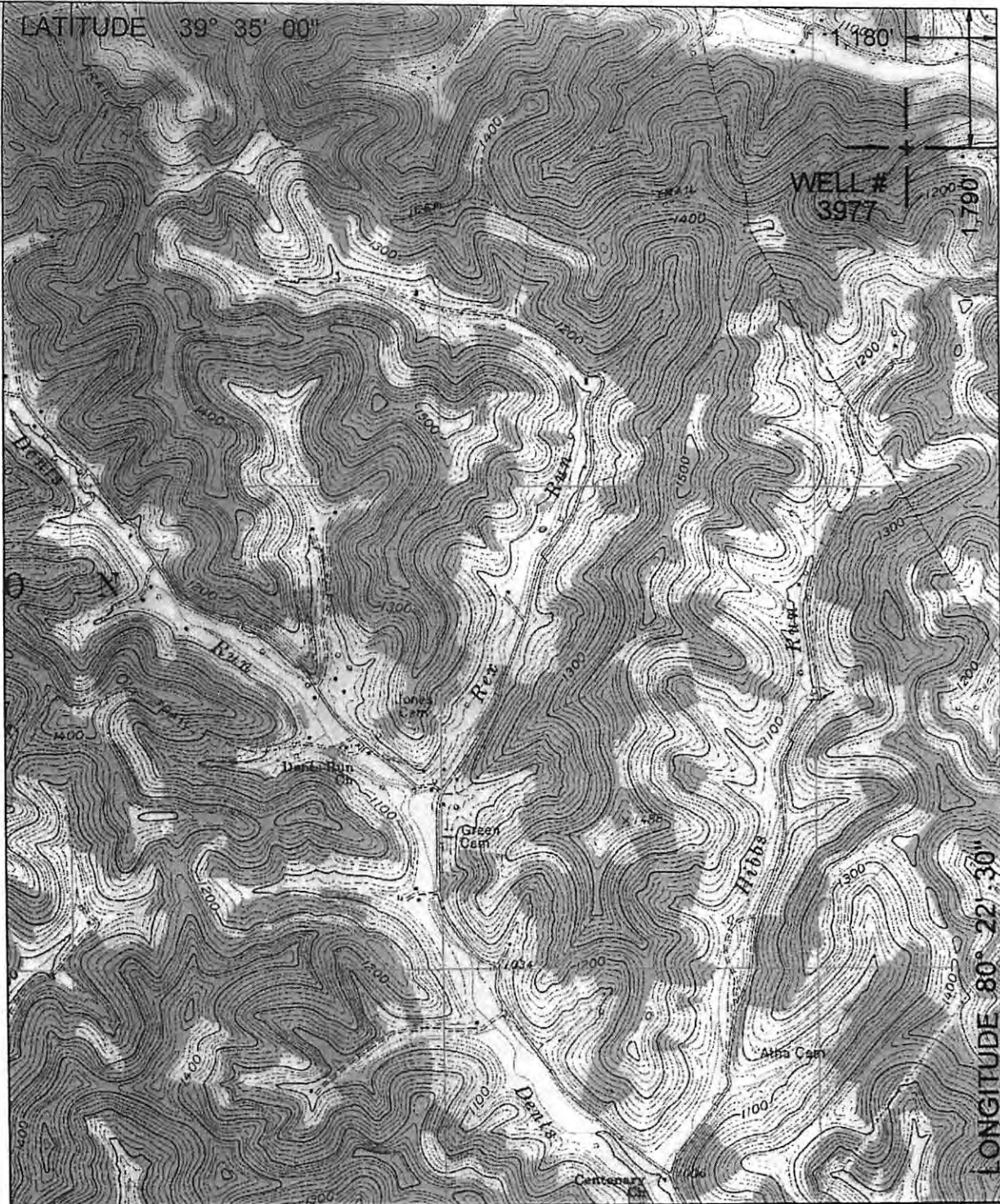
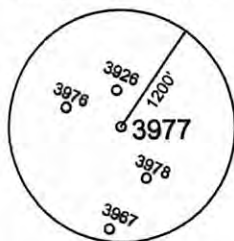
LATITUDE 39° 35' 00"

1180'

WELL # 3977


NORTH

SURROUNDING WELLS WITHIN 1200' RADIUS



LONGITUDE 80° 22' 30"

UTM Z17N NAD83 CONUS		LAT/LONG NAD27 CONUS	
NORTHING	4,381,157 M	39° 34' 42.4" N	
EASTING	553,362 M	80° 22' 44.0" W	



I THE UNDERSIGNED, HEREBY CERTIFY THAT THIS PLAT IS CORRECT TO THE BEST OF MY KNOWLEDGE AND BELIEF AND SHOWS ALL THE INFORMATION REQUIRED BY LAW AND THE REGULATIONS ISSUED AND PRESCRIBED BY THE DEPARTMENT OF ENVIRONMENTAL PROTECTION, P.S. *Troy B. Freels* 2002

(\*) DENOTES LOCATION OF WELL ON UNITED STATES TOPOGRAPHIC MAPS.  
 DATE MAY 12, 20 09  
 OPERATORS WELL NO. 3977

API WELL NO. 47 - 49 - 02042-P  
 STATE COUNTY PERMIT  
**CANCELLED**

MINIMUM DEGREE OF ACCURACY: 1/2500  
 FILE NO.: GLOVER GAP 6.DWG  
 SCALE: 1"=2000'  
 PROVEN SOURCE OF ELEVATION: COMPANY NETWORK TIED INTO U.S.G.S.

WV DEP  
 OFFICE OF OIL AND GAS  
 601 57TH ST., CHARLESTON, WV 25304



WELL TYPE: OIL  GAS  LIQUID INJECTION  WASTE DISPOSAL  "GAS" PRODUCTION  STORAGE  DEEP  SHALLOW

LOCATION: ELEVATION: 1205.70' WATERSHED: STATE ROAD FORK OF PYLES FORK OF BUFFALO CREEK  
 DISTRICT: MANNINGTON COUNTY: MARION QUADRANGLE: GLOVER GAP, WV 7.5'  
 SURFACE OWNER: DENNIS M. DUNIGAN ACREAGE: 107.39± ACRES  
 ROYALTY OWNER: LEASE ACREAGE: \_\_\_\_\_  
 PROPOSED WORK: LEASE NO.: \_\_\_\_\_  
 DRILL: \_\_\_\_\_ CONVERT: \_\_\_\_\_ DRILL DEEPER: \_\_\_\_\_ REDRILL: \_\_\_\_\_ FRACTURE OR STIMULATE: \_\_\_\_\_ PLUG OFF OLD: \_\_\_\_\_  
 FORMATION: \_\_\_\_\_ PERFORATE NEW FORMATION: \_\_\_\_\_ PLUG AND ABANDON:  CLEAN OUT AND REPLUG: \_\_\_\_\_ OTHER: \_\_\_\_\_  
 PHYSICAL CHANGE IN WELL (SPECIFY): \_\_\_\_\_ TARGET FORMATION: NONE  
 ESTIMATED DEPTH: \_\_\_\_\_

WELL OPERATOR: CONSOLIDATION COAL COMPANY DESIGNATED AGENT: RONNIE HARSH  
 ADDRESS: 1 BRIDGE ST., MONONGAH, WV 26554 ADDRESS: 1 BRIDGE ST., MONONGAH, WV 26554

06/27/2014

COUNTY NAME PERMIT