



west virginia department of environmental protection

Office of Oil and Gas
601 57th Street SE
Charleston, WV 25304
(304) 926-0450
(304) 926-0452 fax

Earl Ray Tomblin, Governor
Randy C. Huffman, Cabinet Secretary
www.dep.wv.gov

March 22, 2016

FINAL INSPECTION REPORT

Horizontal Well Permit Cancelled

WACO OIL & GAS CO INC,

The FINAL INSPECTION REPORT for the CANCELLED permit, API Well Number: 47-4902154, issued to WACO OIL & GAS CO INC, and listed below has been received in this office. The permit has been cancelled as of 2/9/2016.

James Martin
Chief

Operator: WACO OIL & GAS CO INC
Operator's Well No: DONNA 1H2006
Farm Name: FLUHARTY, DONNA
API Well Number: 47-4902154
Date Issued: 03/23/2011

Date Cancelled: 02/09/2016

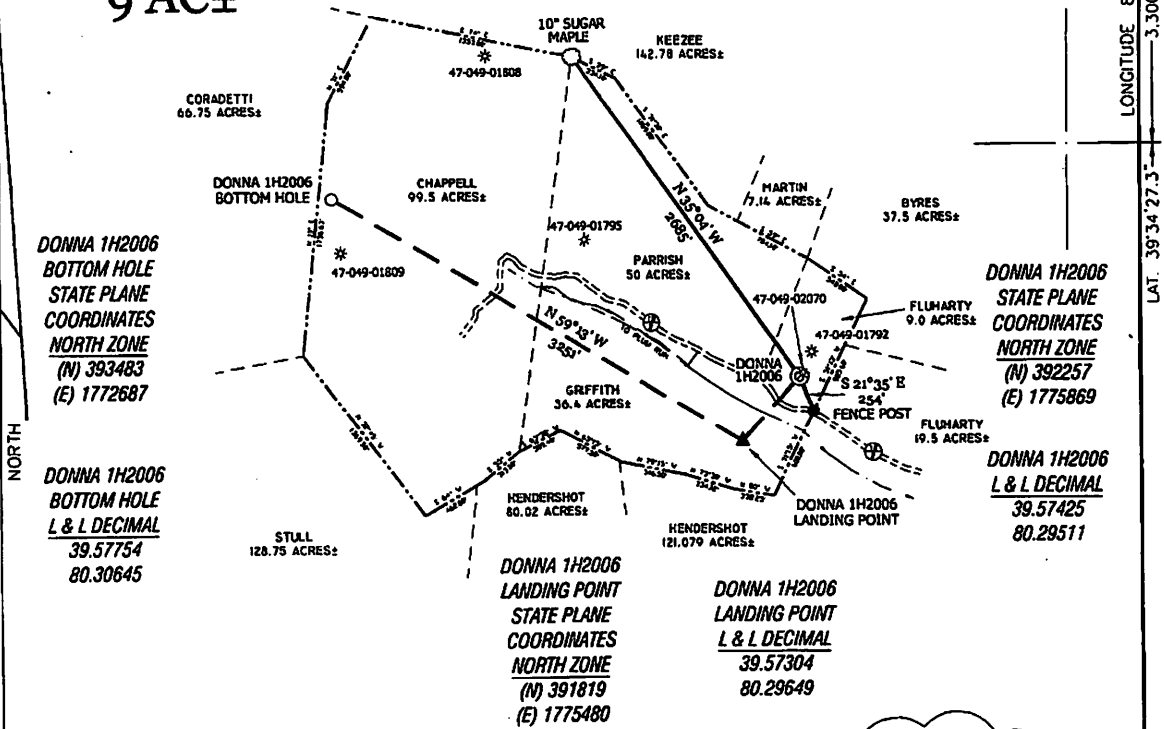
Promoting a healthy environment.

04/01/2016

FORM WV 6 LONG. 80°17'42.4" - 990' LATITUDE 39°35'00"

DONNA LEASE 9 AC±

DONNA 1H2006



**DONNA 1H2006
BOTTOM HOLE
STATE PLANE
COORDINATES
NORTH ZONE
(N) 393483
(E) 1772687**

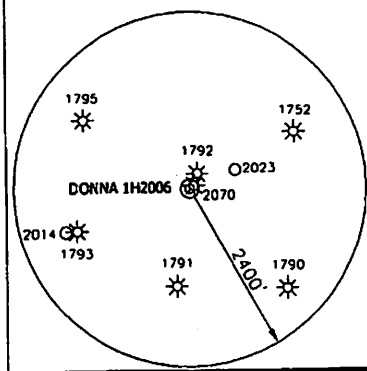
**DONNA 1H2006
BOTTOM HOLE
L & L DECIMAL
39.57754
80.30645**

**DONNA 1H2006
STATE PLANE
COORDINATES
NORTH ZONE
(N) 392257
(E) 1775869**

**DONNA 1H2006
L & L DECIMAL
39.57425
80.29511**

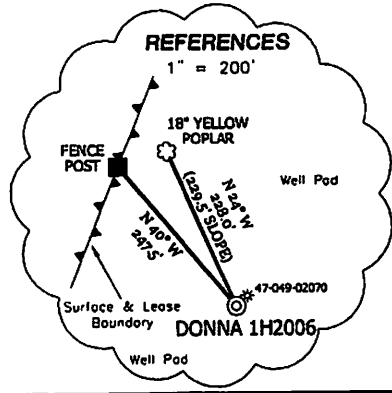
**DONNA 1H2006
LANDING POINT
STATE PLANE
COORDINATES
NORTH ZONE
(N) 391819
(E) 1775480**

**DONNA 1H2006
LANDING POINT
L & L DECIMAL
39.57304
80.29649**




NOTES ON SURVEY

TIES TO WELLS AND CORNERS ARE BASED ON STATE PLANE GRID NORTH WV NORTH ZONE NAD '27. TIES TO REFERENCES ARE BASED ON MAGNETIC NORTH 12-10-09. LEASE BOUNDARY SHOWN HEREON TAKEN FROM A DEED RECORDED IN DEED BOOK 754 AT PAGE 147 AND INFORMATION PROVIDED BY WACO OIL AND GAS CO., INC. SURFACE OWNER AND ADJOINER. INFORMATION TAKEN FROM THE ASSESSOR AND COUNTY CLERK RECORDS OF MARION COUNTY IN JUNE, 2009 AND INFORMATION PROVIDED BY WACO OIL AND GAS CO., INC. WELL LAT./LONG. ESTABLISHED BY DGPS(SUBMETER MAPPING GRADE).



I THE UNDERSIGNED, HEREBY CERTIFY THAT THIS PLAT IS CORRECT TO THE BEST OF MY KNOWLEDGE AND BELIEF AND SHOWS ALL THE INFORMATION REQUIRED BY LAW AND THE REGULATIONS ISSUED AND PRESCRIBED BY THE DIVISION OF ENVIRONMENTAL PROTECTION.

P.S. 834 *Doyle Hupp Jr.*
HUPP Surveying & Mapping
 P.O. Box 647 Grantsville, WV 26147
 (304) 354-7035 EMAIL: hupp@frontier.net



(+) DENOTES LOCATION OF WELL ON UNITED STATES TOPOGRAPHIC MAPS.
 DATE JANUARY 4, 20 10
 OPERATORS WELL NO. DONNA 1H2006
 API WELL NO. 47-049-02154H
 STATE COUNTY PERMIT CANCELLED

MINIMUM DEGREE OF ACCURACY 1/200 FILE NO. W1497 (BK 42-49)
 SCALE 1" = 1000'
 PROVEN SOURCE OF ELEVATION OGPS (SUBMETER GRADE)

STATE OF WEST VIRGINIA
 DIVISION OF ENVIRONMENTAL PROTECTION
 OFFICE OF OIL AND GAS

WELL TYPE : OIL GAS LIQUID INJECTION WASTE DISPOSAL IF "GAS" PRODUCTION STORAGE DEEP SHALLOW

LOCATION : ELEVATION 1,165' WATERSHED TRIBUTARY OF PLUM RUN
 DISTRICT LINCOLN COUNTY MARION QUADRANGLE MANNINGTON 7.5'

SURFACE OWNER DONNA FLUHARTY ACREAGE 9.0±
 ROYALTY OWNER DONNA FLUHARTY, et al LEASE ACREAGE 144.9±

PROPOSED WORK : LEASE NO.
 DRILL CONVERT DRILL DEEPER REDRILL FRACTURE OR STIMULATE PLUG OFF OLD FORMATION PERFORATE NEW FORMATION PLUG AND ABANDON CLEAN OUT AND REPLUG OTHER

PHYSICAL CHANGE IN WELL (SPECIFY) TARGET FORMATION MARCELLUS
 ESTIMATED DEPTH TVD- 7,500' MVD-11,000'

WELL OPERATOR WACO OIL & GAS CO., INC. DESIGNATED AGENT STEPHEN E. HOLLOWAY
 ADDRESS P.O. BOX 397 GLENVILLE, WV 26351 ADDRESS P.O. BOX 397 GLENVILLE, WV 26351

COUNTY NAME
 PERMIT

04/01/2016