

**NOTES ON SURVEY**  
 TIES TO WELLS AND CORNERS ARE BASED ON STATE PLANE GRID NORTH WV NORTH ZONE NAD '27.  
 LEASE BOUNDARY SHOWN HEREON TAKEN FROM DEED BOOK 995 AT PAGE 534 AND INFORMATION PROVIDED BY XTO ENERGY INC. SURFACE OWNER AND ADJOINER INFORMATION TAKEN FROM THE ASSESSOR AND COUNTY CLERK RECORDS OF MARION COUNTY IN JANUARY, 2012 AND INFORMATION PROVIDED BY XTO ENERGY INC.  
 WELL LAT./LONG. ESTABLISHED BY SG-GPS.

I, THE UNDERSIGNED, HEREBY CERTIFY THAT THIS PLAT IS CORRECT TO THE BEST OF MY KNOWLEDGE AND BELIEF AND SHOWS ALL THE INFORMATION REQUIRED BY LAW AND THE REGULATIONS ISSUED AND PRESCRIBED BY THE DIVISION OF ENVIRONMENTAL PROTECTION.

P.S. 834  
  
 P.O. Box 1008 JANE LEW, WV 26378  
 (304) 354-7035 EMAIL: hupp@frontier.net



(+) DENOTES LOCATION OF WELL ON UNITED STATES TOPOGRAPHIC MAPS.  
 DATE MAY 16, 20 12  
 OPERATORS WELL NO. FOUR STATES UNIT A-GH  
 API WELL NO. 47-049-2237  
 STATE COUNTY PERMIT

MINIMUM DEGREE OF ACCURACY 1/2500 FILE NO. W2076 (BK55-26)  
 PROVEN SOURCE OF ELEVATION SG-GPS (OPUS) SCALE 1" = 1000'

STATE OF WEST VIRGINIA  
 DIVISION OF ENVIRONMENTAL PROTECTION  
 OFFICE OF OIL AND GAS

WELL TYPE : OIL  GAS  LIQUID INJECTION  WASTE DISPOSAL  IF "GAS" PRODUCTION  STORAGE  DEEP  SHALLOW

LOCATION :  
 ELEVATION 1,249' WATERSHED TEVEBAUGH CREEK  
 DISTRICT LINCOLN COUNTY MARION QUADRANGLE SHINNSTON 7.5'

SURFACE OWNER JOHN MARKOVICH ACREAGE 59.612±  
 ROYALTY OWNER DOUGLAS WOLFE, et al LEASE ACREAGE 211.61± **08/27/2021**

PROPOSED WORK : LEASE NO. \_\_\_\_\_  
 DRILL  CONVERT  DRILL DEEPER  REDRILL  FRACTURE OR STIMULATE  PLUG OFF OLD FORMATION   
 PERFORATE NEW FORMATION  PLUG AND ABANDON  CLEAN OUT AND REPLUG  OTHER   
 PHYSICAL CHANGE IN WELL (SPECIFY) \_\_\_\_\_ TARGET FORMATION MARCELLUS  
 ESTIMATED DEPTH TVD- 7,700' MD- 13,500'

WELL OPERATOR XTO ENERGY INC. DESIGNATED AGENT GARY BEALL  
 ADDRESS 810 HOUSTON STREET FORT WORTH, TX 76102 ADDRESS P.O. BOX 1008 JANE LEW, WV 26378

COUNTY NAME  
 PERMIT

WELL OPERATOR: XTO ENERGY INC. DESIGNATED AGENT: GARY BEALL  
 ADDRESS: 810 HOUSTON STREET FORT WORTH, TX 76105  
 ADDRESS: P.O. BOX 1008 JANE TOWN, WV 26378

PHYSICAL CHANGE IN WELL (SPECIFY) \_\_\_\_\_ TARGET FORMATION: MARCELLUS  
 PERFORM NEW FORMATION PLUG AND ABANDON \_\_\_\_\_ CLEAN OUT AND REPLUG \_\_\_\_\_ OTHER \_\_\_\_\_  
 DRILL \_\_\_\_\_ CONVERT \_\_\_\_\_ DRILL DEEPER \_\_\_\_\_ REDRILL \_\_\_\_\_ FRACTURE OR STIMULATE \_\_\_\_\_ X \_\_\_\_\_ PLUG OFF OLD  
 PROPOSED WORK: \_\_\_\_\_  
 SURFACE OWNER: JOHN MARKOVICH  
 DISTRICT: LINCOLN COUNTY MARION QUADRANGLE SHINNSTON 7.5  
 ELEVATION: 1,249' WATERSHED: TEVBAUGH CREEK

LOCATION: TYPE: OIL \_\_\_\_\_ GAS \_\_\_\_\_ LIQUID \_\_\_\_\_ WASTE \_\_\_\_\_  
 INJECTION \_\_\_\_\_  
 STORAGE \_\_\_\_\_  
 DEEP \_\_\_\_\_  
 SHALLOW \_\_\_\_\_

PROVEN SOURCE OF ELEVATION: 2G-GPS (OPUS) \_\_\_\_\_  
 SCALE: 1" = 1000'  
 FILE NO. W5076 (BK25-26)  
 STATE OF WEST VIRGINIA  
 DIVISION OF ENVIRONMENTAL PROTECTION  
 OFFICE OF OIL AND GAS

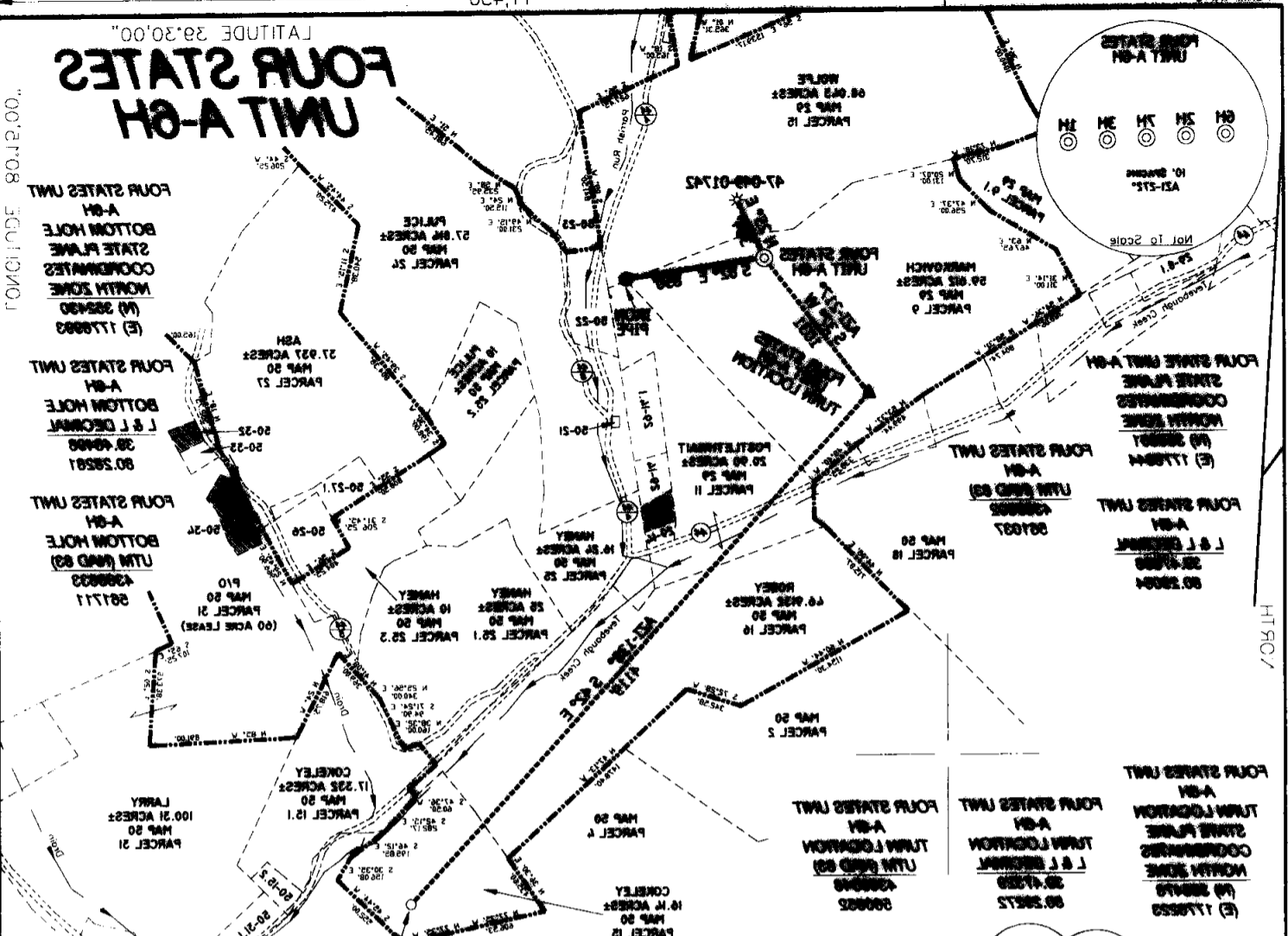
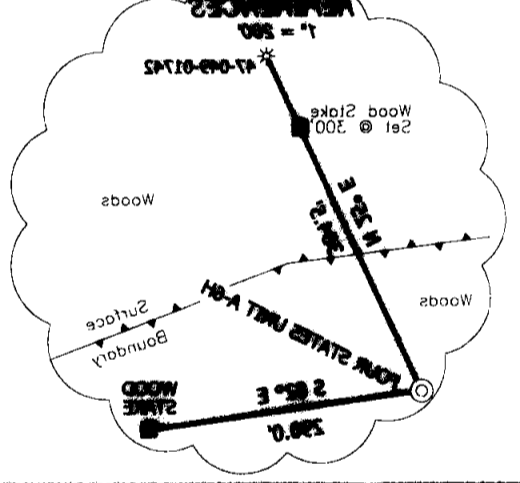
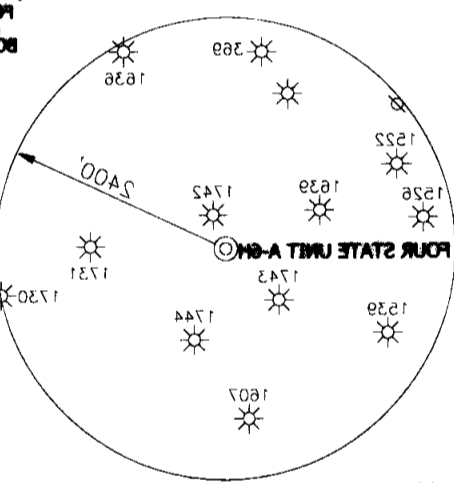
834 P.2.  
 Signature: *[Signature]*  
 F.O. Box 1008, Jane Town, WV 26378  
 (304) 324-1025 EMAIL: hupp@frontier.net



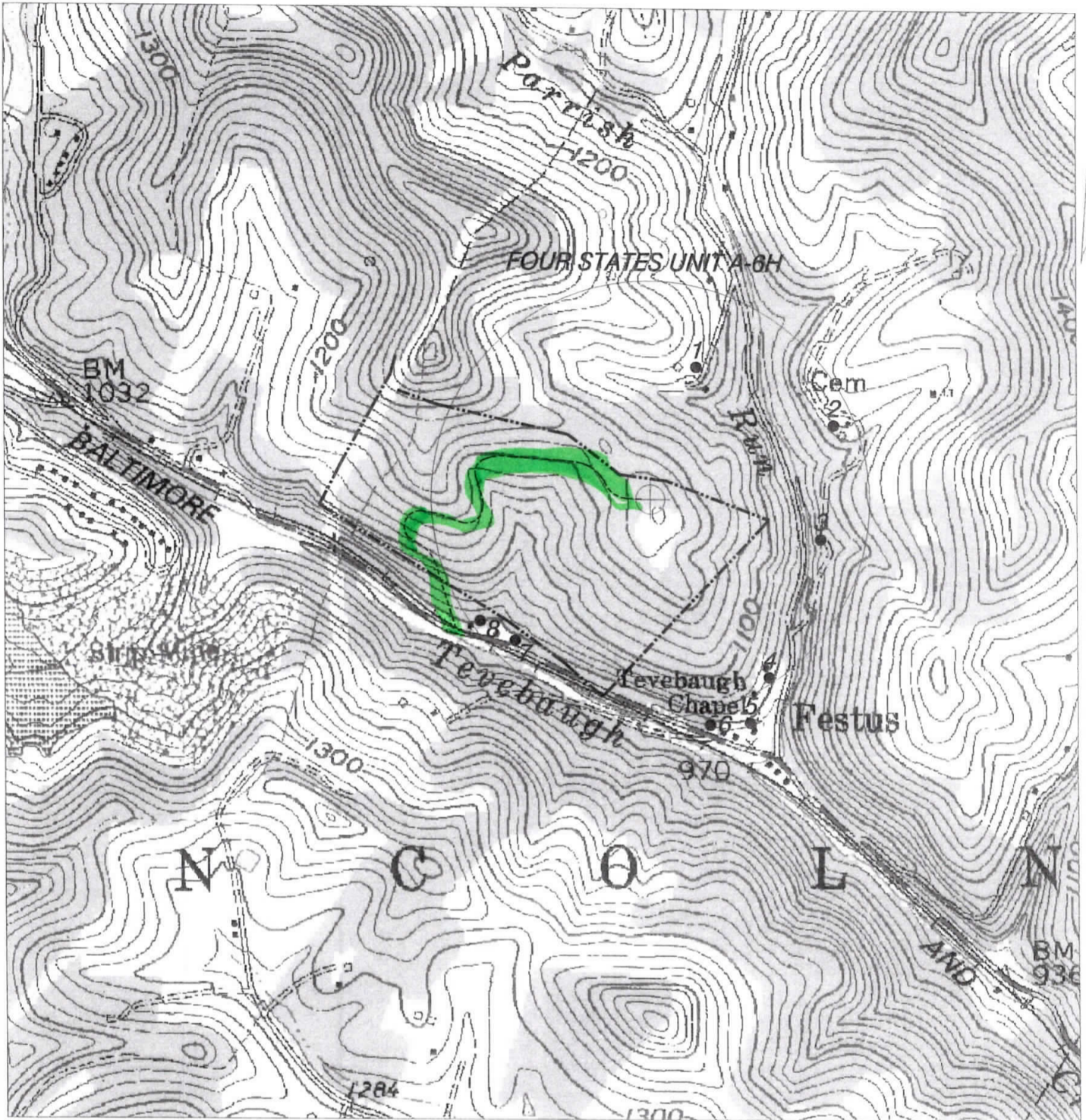
AND PRESCRIBED BY THE DIVISION OF ENVIRONMENTAL PROTECTION. INFORMATION REQUIRED BY LAW AND THE REGULATIONS ISSUED TO THE BEST OF MY KNOWLEDGE AND BELIEF AND SHOWS ALL THE UNDERSTANDING. HEREBY CERTIFY THAT THIS PLAT IS CORRECT

DATE: MAY 16, 2012  
 OPERATORS WELL NO.: FOUR STATES UNIT A-6H  
 WELL NO.: 47-049  
 STATE: WV  
 COUNTY: MARION  
 PERMIT: 5537 HPP

NOTES ON SURVEY  
 WELL LOCATION ESTABLISHED BY 2G-GPS  
 XTO ENERGY INC. JANUARY, 2012 AND INFORMATION PROVIDED BY CLERK RECORDS OF MARION COUNTY IN TAKEN FROM THE ASSESSOR AND COUNTY SURFACE OWNER AND ADJOINER INFORMATION INFORMATION PROVIDED BY XTO ENERGY INC. DEED BOOK 695 AT PAGE 534 AND LEASE BOUNDARY SHOWN HEREON TAKEN FROM NAD 83. STATE PLANE GRID NORTH IN NORTH ZONE TIES TO WELLS AND CORNERS ARE BASED ON



# XTO ENERGY INC. FOUR STATES UNIT A-6H Water



### HUPP Surveying & Mapping

P.O. BOX 647 GRANTSVILLE, WV 26147  
PH: (304)354-7035 E-MAIL: hupp@frontiernet.net

1" = 1000'  
Shinnston Quad

XTO Energy Inc.  
810 Houston Street  
Fort Worth, TX 76102

RECEIVED  
Office of Oil and Gas  
08/27/2021

SEP 13 2012

WV Department of  
Environmental Protection