

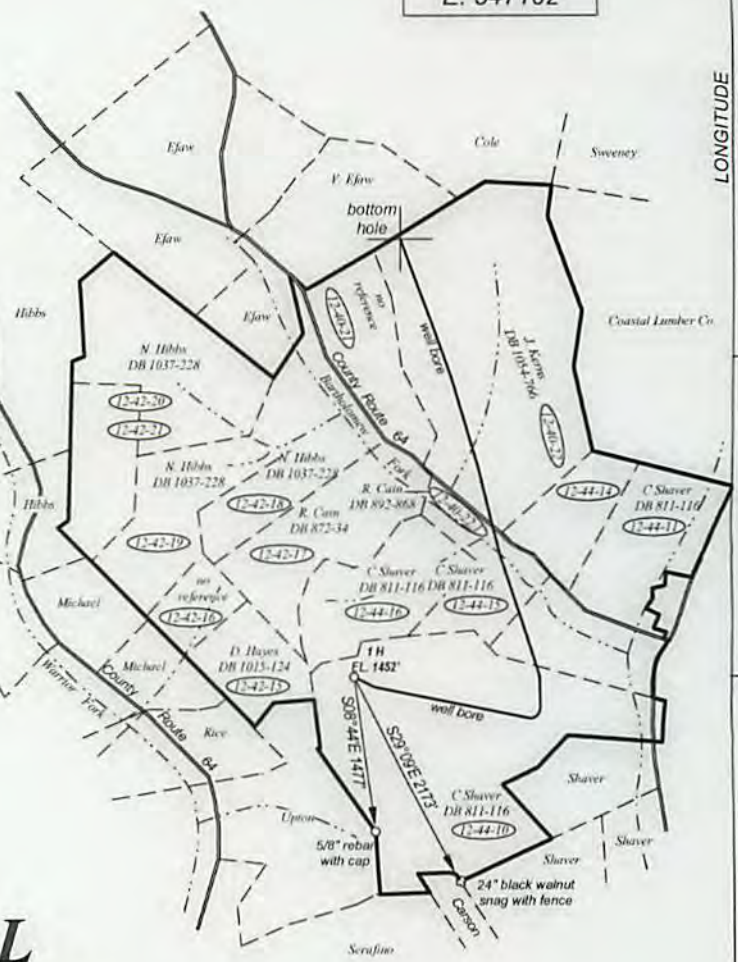
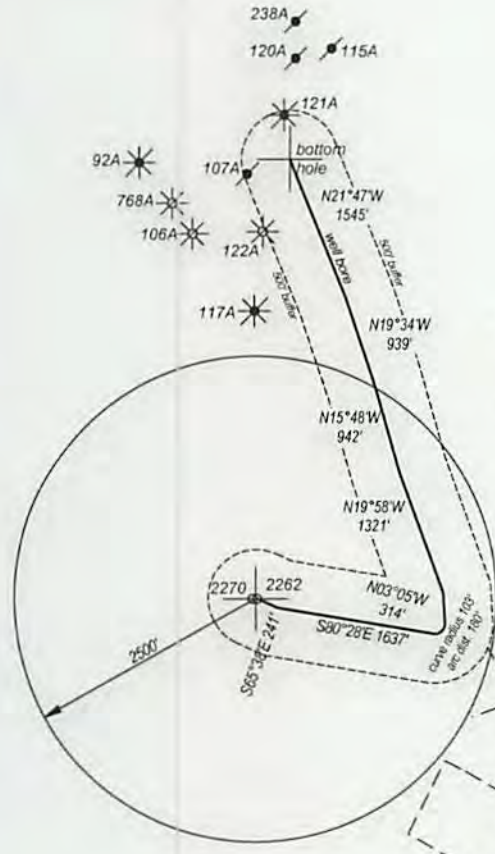
top hole 80°27' 09.60" (80.452667) 10070'
 bottom hole 80°27' 05.61" (80.451559) 9840'
 plat well location

LATITUDE 39°35' 00"

LONGITUDE 80°25' 00"

2350'
 6790'
 bottom hole 39°34' 37.42" (39.577061)
 top hole 39°33' 52.40" (39.564555)

UTM NAD 83
 top hole
 N: 4379572
 E: 547016
 bottom hole
 N: 4380960
 E: 547102



SHAVER, ET AL
428.77 ACRE LEASE

(D-M-P) = District-Map-Parcel

FILE NO. _____
 DRAWING NO. _____
 SCALE 1" = 2000'
 MINIMUM DEGREE OF ACCURACY 1:200
 PROVEN SOURCE OF ELEVATION GPS OBSERVATION

I, THE UNDERSIGNED, HEREBY CERTIFY THAT THIS PLAT IS CORRECT TO THE BEST OF MY KNOWLEDGE AND BELIEF AND SHOWS ALL THE INFORMATION REQUIRED BY LAW AND THE REGULATIONS ISSUED AND PRESCRIBED BY THE DEPARTMENT OF ENERGY.

(SIGNED) *[Signature]*
 PROFESSIONAL SURVEYOR: 551



STATE OF WEST VIRGINIA
DEPARTMENT OF ENERGY
DIVISION OF OIL AND GAS

DATE JULY 25TH, 2015
 OPERATORS WELL NO. SHAVER 1H
 AS DRILLED

API 47 - 049 -02262
 STATE COUNTY PERMIT

WELL TYPE: OIL XX GAS XX LIQUID INJECTION _____ WASTE DISPOSAL _____
 (IF GAS) PRODUCTION XX STORAGE _____ DEEP _____ SHALLOW XX

LOCATION: ELEVATION 1452' WATER SHED BARTHOLOMEW FORK
 DISTRICT MANNINGTON COUNTY MARION QUADRANGLE GLOVER GAP

SURFACE OWNER CHARLES D. & JUNE SHAVER ACREAGE 128.75
 OIL & GAS ROYALTY SHAVER, ET AL LEASE AC. 428.77

PROPOSED WORK: DRILL XX CONVERT _____ DRILL DEEPER _____ REDRILL _____
 FRACTURE OR STIMULATE _____ PLUG OFF OLD FORMATION _____
 PERFORATE NEW FORMATION _____
 OTHER PHYSICAL CHANGE IN WELL _____
 PLUG AND ABANDON _____ CLEAN OUT AND REPLUG _____

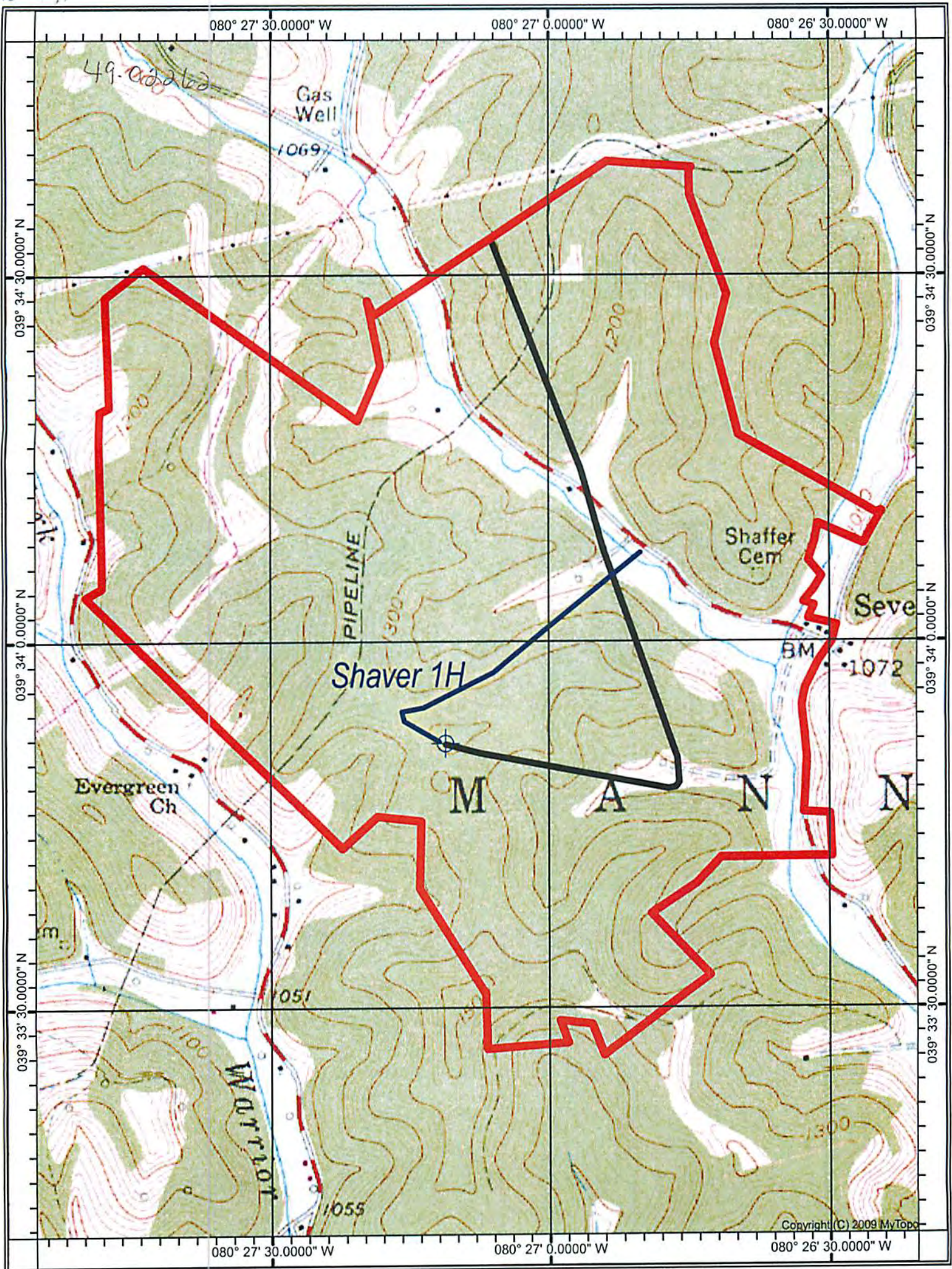
TARGET FORMATION MARCELLUS SHALE ESTIMATED DEPTH 7200'

WELL OPERATOR TRANS ENERGY, INC. DESIGNATED AGENT LOREN BAGLEY
 ADDRESS P. O. BOX 393 ADDRESS P. O. BOX 393
ST. MARYS, WV 26170 ST. MARYS, WV 26170

FORM WW - 6

COUNTY NAME
 PREMIT

10/30/2015



GLOVER GAP QUADRANGLE

SCALE 1" = 1000'

TRANS ENERGY, INC.

WELL: SHAVER 1H API 47-049-02262
 SHAVER, ET AL 428.77 ACRE UNIT

MANNINGTON DISTRICT MARION COUNTY WEST VIRGINIA

RECEIVED
 Office of Oil and Gas

AUG 12 2015

WV Dep. **10/30/2015**
 Environmental Protection