



- ☉ Proposed Gas Well
- Located Corner, as noted
- Surface Tract Lines
- - - Reference Line
- ▬ Lease Boundary
- Creek or Drain
- ⑤ WV County Route
- ⑤ WV State Route

(☉) Denotes Location of Well on United States Topographic Maps



I, the undersigned, hereby certify that this plat is correct to the best of my knowledge and belief and shows all the information required by law and the regulations issued and prescribed by the Department of Environmental Protection.

Ben R. Singleton
P.S. 2092



SEAL

FILE NO: 93-21
DRAWING NO: Carnegie 5H
SCALE: 1" = 1000'
MINIMUM DEGREE OF ACCURACY: 1:2500
PROVEN SOURCE OF ELEVATION: NGS CORS Station



DATE: October 20 20 23
OPERATOR'S WELL NO.: Carnegie 5H
API WELL NO
47 - 049 - 02522
STATE COUNTY PERMIT

WELL TYPE: OIL GAS LIQUID INJECTION WASTE DISPOSAL
(IF GAS) PRODUCTION: STORAGE DEEP SHALLOW

LOCATION: ELEVATION: As-Built: 1318' WATERSHED Laurel Run of Owen Davy Fork QUADRANGLE: Glover Gap
DISTRICT: Mannington COUNTY: Marion

SURFACE OWNER: Jeanne A. Musgrave Akers & Joseph Forte ACREAGE: 26.96
ROYALTY OWNER: Bounty Minerals, LLC, et al. LEASE NO: 112106000 ACREAGE: 135

PROPOSED WORK: DRILL CONVERT DRILL DEEPER FRACTURE OR STIMULATE PLUG OFF OLD FORMATION
 PERFORATE NEW FORMATION OTHER PHYSICAL CHANGE IN WELL (SPECIFY) _____
 PLUG AND ABANDON CLEAN OUT AND REPLUG TARGET FORMATION: Marcellus ESTIMATED DEPTH: 7712'

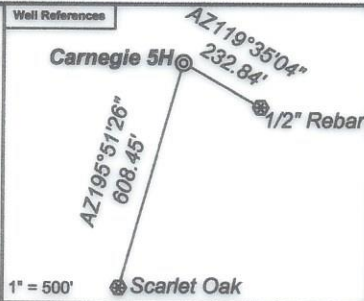
12/08/2023

WELL OPERATOR: EQT Production Company ADDRESS: 400 Woodcliff Drive
Canonsburg, PA 15317

DESIGNATED AGENT: Joseph C. Mallow ADDRESS: 427 Midstate Drive
Clarksburg, WV 25301

**Carnegie 5H
Carnegie
EQT Production Company**


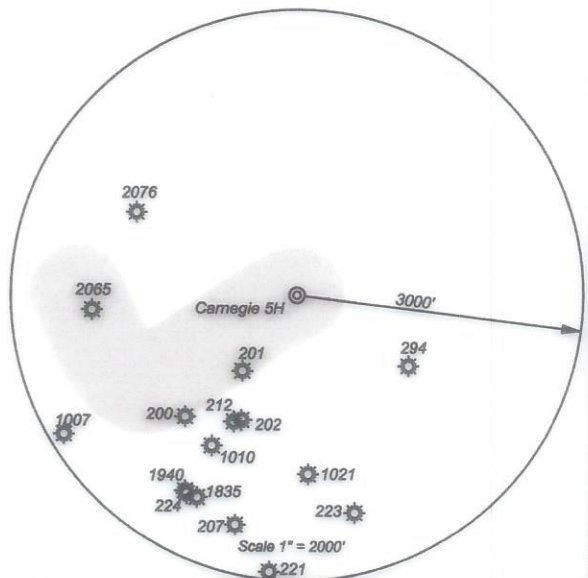
Tract I.D.	Tax Map No.	Parcel No.	County	District	Surface Tract Owner	Acres
1	49	39	Marion	Mannington	Jeanne A. Musgrave Akers & Joseph Forte	28.96
2	49	37	Marion	Mannington	Equitrans LP	51.5
3	49	39.1	Marion	Mannington	Jeanne A. Musgrave Akers & Joseph Forte	23.9
4	49	40	Marion	Mannington	Marshall & Dick Cartright	36
5	50	14	Marion	Mannington	Melvin L. Gooch Sr.	28
6	50	15	Marion	Mannington	Perry R. & Janice M. Thorne	5.61
7	50	16	Marion	Mannington	Richard H. & Lucy M. Lambert	0.46
8	50	17	Marion	Mannington	Jason H. & Brandy L. Batson	0.32
9	48	13	Marion	Mannington	Harlen O. & Diana S. Batson	1.1
10	48	13.2	Marion	Mannington	Dustin Earl	0.73
11	48	13.1	Marion	Mannington	Gary A. & Sheila D. Earl	2.02
12	48	14	Marion	Mannington	Roger L. & Pauline A. Eshelman	25.09
13	48	15	Marion	Mannington	Elmer O. & Aida G. Duncan	23.5
14	48	16	Marion	Mannington	William E. Crigler	5.5
15	49	36	Marion	Mannington	Frederic R. & Kimberly P. Steele	16.25
16	49	35	Marion	Mannington	Trustees Mannington Church of Christ	13
17	49	38	Marion	Mannington	Thomas B. Wright	30
18	48	12	Marion	Mannington	Harlen O. & Diana S. Batson	0.45
19	50	19	Marion	Mannington	Brenda D. Stull	4.546
20	50	19.1	Marion	Mannington	Brenda D. Stull	0.873
21	48	11	Marion	Mannington	Consolidation Coal Company	17.5
24	48	8	Marion	Mannington	Timothy & Tonya Haught	18.18
36	48	17	Marion	Mannington	George A. & Ada D. Stahl	117.5



Notes:
 Carnegie 5H coordinates are
 NAD 27 N: 374,234.96 E: 1,735,831.28
 NAD 27 Lat: 39.523714 Long: -80.436484
 NAD 83 UTM N: 4,375,057.36 E: 548,450.50
 Carnegie 5H Landing Point coordinates are
 NAD 27 N: 373,726.56 E: 1,733,774.21
 NAD 27 Lat: 39.522259 Long: -80.443757
 NAD 83 UTM N: 4,374,892.02 E: 547,826.36
 Carnegie 5H Bottom Hole coordinates are
 NAD 27 N: 374,249.20 E: 1,733,530.47
 NAD 27 Lat: 39.523687 Long: -80.444640
 NAD 83 UTM N: 4,375,050.01 E: 547,749.45
 West Virginia Coordinate system of 1927 (North Zone)
 based upon Differential GPS Measurements.
 Plat orientation, corner and well ties are based upon
 the grid north meridian.
 Well location references are based upon the grid north
 meridian.
 UTM coordinates are NAD83, Zone 17, Meters.


- Carnegie**
- Carnegie 18H ⊙ Carnegie 19H
 - Carnegie 16H ⊙ Carnegie 17H
 - Carnegie 14H ⊙ Carnegie 15H
 - Carnegie 12H ⊙ Carnegie 13H
 - Carnegie 10H ⊙ Carnegie 11H
 - Carnegie 8H ⊙ Carnegie 9H
 - Carnegie 6H ⊙ Carnegie 7H
 - Carnegie 4H ⊙ Carnegie 5H
 - Carnegie 2H ⊙ Carnegie 3H
 - ⊙ Carnegie 1H

Lease No.	Owner	Acres
112106000	Bounty Minerals, LLC, et al.	135
112107000	EQT Production Company, et al.	81



I, the undersigned, hereby certify that this plat is correct to the best of my knowledge and belief and shows all the information required by law and the regulations issued and prescribed by the Department of Environmental Protection.

Ben R. Singleton
 P.S. 2092



SEAL

FILE NO: 93-21
 DRAWING NO: Carnegie 5H
 SCALE: 1" = 1000'
 MINIMUM DEGREE OF ACCURACY: 1:2500
 PROVEN SOURCE OF ELEVATION: NGS CORS Station



DATE: October 20 20 23
 OPERATOR'S WELL NO.: Carnegie 5H
 API WELL NO
 47 - 049 - 02522
 STATE COUNTY PERMIT

WELL TYPE: OIL GAS LIQUID INJECTION WASTE DISPOSAL
 (IF GAS) PRODUCTION: STORAGE DEEP SHALLOW
 LOCATION: ELEVATION: As-Built: 1318' WATERSHED Laurel Run of Owen Davy Fork QUADRANGLE: Glover Gap
 DISTRICT: Mannington COUNTY: Marion
 SURFACE OWNER: Jeanne A. Musgrave Akers & Joseph Forte ACREAGE: 28.96
 ROYALTY OWNER: Bounty Minerals, LLC, et al. LEASE NO: 112106000 ACREAGE: 135
 PROPOSED WORK: DRILL CONVERT DRILL DEEPER FRACTURE OR STIMULATE PLUG OFF OLD FORMATION
 PERFORATE NEW FORMATION OTHER PHYSICAL CHANGE IN WELL (SPECIFY) _____
 PLUG AND ABANDON CLEAN OUT AND REPLUG TARGET FORMATION: Marcellus ESTIMATED DEPTH: 7712'

12/08/2023

WELL OPERATOR: EQT Production Company DESIGNATED AGENT: Joseph C. Mallow
 ADDRESS: 400 Woodcliff Drive ADDRESS: 427 Midstate Drive
Canonsburg, PA 15317 Clarksburg, WV 25301