


I, the undersigned, hereby certify that this plat is correct to the best of my knowledge and belief and shows all the information required by law and the regulations issued and prescribed by the Department of Environmental Protection.

Ben R. Singleton

P.S. 2092



FILE NO: 92-21
 DRAWING NO: Carnegie 11H
 SCALE: 1" = 2000'
 MINIMUM DEGREE OF ACCURACY: 1:2500
 PROVEN SOURCE OF ELEVATION: NGS CORS Station

STATE OF WEST VIRGINIA
 DEPARTMENT OF ENVIRONMENTAL PROTECTION
OIL AND GAS DIVISION

DATE: October 20 20 23
 OPERATOR'S WELL NO.: Carnegie 11H
 API WELL NO
 47 - 049 - 02525
 STATE COUNTY PERMIT

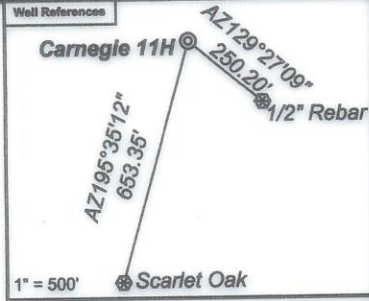
WELL TYPE: OIL GAS LIQUID INJECTION WASTE DISPOSAL
 (IF GAS) PRODUCTION: STORAGE DEEP SHALLOW
 LOCATION: ELEVATION: As-Built: 1318' WATERSHED Laurel Run of Owen Davy Fork QUADRANGLE: Glover Gap
 DISTRICT: Mannington COUNTY: Marion
 SURFACE OWNER: Jeanne A. Musgrave Akers & Joseph Forte ACREAGE: 25.30
 ROYALTY OWNER: Bounty Minerals, LLC, et al. LEASE NO: 112106000 ACREAGE: 135
 PROPOSED WORK: DRILL CONVERT DRILL DEEPER FRACTURE OR STIMULATE PLUG OFF OLD FORMATION
 PERFORATE NEW FORMATION OTHER PHYSICAL CHANGE IN WELL (SPECIFY) _____
 PLUG AND ABANDON CLEAN OUT AND REPLUG TARGET FORMATION: Marcellus ESTIMATED DEPTH: 7712'

WELL OPERATOR: EQT Production Company DESIGNATED AGENT: Joseph C. Mallow
 ADDRESS: 400 Woodcliff Drive ADDRESS: 427 Midstate Drive
Canonsburg, PA 15317 Clarksburg, WV 25301

12/08/2023

**Carnegie 11H
Carnegie
EQT Production Company**


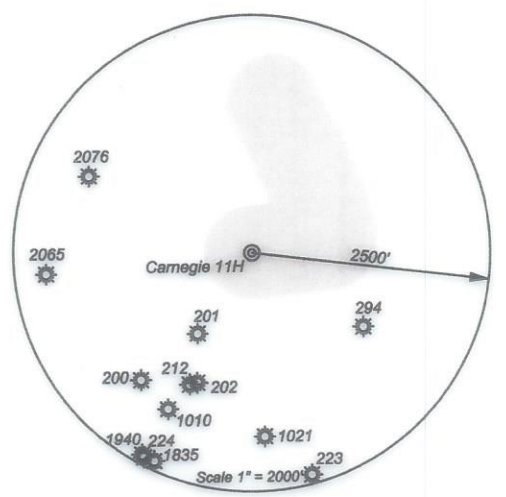
Tract I.D.	Tax Map No.	Parcel No.	County	District	Surface Tract Owner	Acres
1	49	39	Marion	Mannington	Jeanne A. Musgrave Akers & Joseph Forte	28.96
2	49	37	Marion	Mannington	Equitrans LP	51.5
3	49	39.1	Marion	Mannington	Jeanne A. Musgrave Akers & Joseph Forte	23.9
4	49	40	Marion	Mannington	Marshall & Dick Cartright	36
5	50	14	Marion	Mannington	Melvin L. Gooch Sr.	28
6	50	15	Marion	Mannington	Perry R. & Janice M. Thorne	5.61
7	50	16	Marion	Mannington	Richard H. & Lucy M. Lambert	0.46
8	50	17	Marion	Mannington	Jason H. & Brandy L. Batson	0.32
9	48	13	Marion	Mannington	Harien O. & Diana S. Batson	1.1
10	48	13.2	Marion	Mannington	Dustin Earl	0.73
11	48	13.1	Marion	Mannington	Gary A. & Sheila D. Earl	2.02
17	49	38	Marion	Mannington	Thomas B. Wright	30
87	49	14	Marion	Mannington	Marion County Coal Resources Inc	61
97	50	12	Marion	Mannington	Perry R. & Janice M. Thorne	180.09
98	49	12	Marion	Mannington	Robert S. Thorne, Sr., et al.	116.825



Notes:
 Carnegie 11H coordinates are
 NAD 27 N: 374,278.99 E: 1,735,840.58
 NAD 27 Lat: 39.523835 Long: -80.436453
 NAD 83 UTM N: 4,375,070.82 E: 548,453.11
 Carnegie 11H Landing Point coordinates are
 NAD 27 N: 374,994.39 E: 1,738,493.08
 NAD 27 Lat: 39.525818 Long: -80.434166
 NAD 83 UTM N: 4,375,292.10 E: 548,648.27
 Carnegie 11H Bottom Hole coordinates are
 NAD 27 N: 375,865.61 E: 1,736,086.79
 NAD 27 Lat: 39.528198 Long: -80.435638
 NAD 83 UTM N: 4,375,555.46 E: 548,520.07
 West Virginia Coordinate system of 1927 (North Zone)
 based upon Differential GPS Measurements.
 Plat orientation, corner and well ties are based upon
 the grid north meridian.
 Well location references are based upon the grid north
 meridian.
 UTM coordinates are NAD83, Zone 17, Meters.


- Carnegie**
- Carnegie 18H ⊙ Carnegie 19H
 - Carnegie 16H ⊙ Carnegie 17H
 - Carnegie 14H ⊙ Carnegie 15H
 - Carnegie 12H ⊙ Carnegie 13H
 - Carnegie 10H ⊙ Carnegie 11H
 - Carnegie 8H ⊙ Carnegie 9H
 - Carnegie 6H ⊙ Carnegie 7H
 - Carnegie 4H ⊙ Carnegie 5H
 - Carnegie 2H ⊙ Carnegie 3H
 - ⊙ Carnegie 1H

Lease No.	Owner	Acres
112106000	Bounty Minerals, LLC, et al.	135
116986000	Judith Ann Myers, et al.	36



I, the undersigned, hereby certify that this plat is correct to the best of my knowledge and belief and shows all the information required by law and the regulations issued and prescribed by the Department of Environmental Protection.

Ben R. Singleton
 P.S. 2092



FILE NO: 92-21
 DRAWING NO: Carnegie 11H
 SCALE: 1" = 2000'
 MINIMUM DEGREE OF ACCURACY: 1:2500
 PROVEN SOURCE OF ELEVATION: NGS CORS Station



DATE: October 20 20 23
 OPERATOR'S WELL NO.: Carnegie 11H
 API WELL NO
 47 - 049 - 02525
 STATE COUNTY PERMIT

WELL TYPE: OIL GAS LIQUID INJECTION WASTE DISPOSAL
 (IF GAS) PRODUCTION: STORAGE DEEP SHALLOW

LOCATION: ELEVATION: As-Built: 1318' WATERSHED Laurel Run of Owen Davy Fork QUADRANGLE: Glover Gap
 DISTRICT: Mannington COUNTY: Marion
 SURFACE OWNER: Jeanne A. Musgrave Akers & Joseph Forte ACREAGE: 135 **12/08/2023**
 ROYALTY OWNER: Bounty Minerals, LLC, et al. LEASE NO: 112106000 ACREAGE: 135
 PROPOSED WORK: DRILL CONVERT DRILL DEEPER FRACTURE OR STIMULATE PLUG OFF OLD FORMATION
 PERFORATE NEW FORMATION OTHER PHYSICAL CHANGE IN WELL (SPECIFY) _____
 PLUG AND ABANDON CLEAN OUT AND REPLUG TARGET FORMATION: Marcellus ESTIMATED DEPTH: 7712'

WELL OPERATOR: EQT Production Company DESIGNATED AGENT: Joseph C. Mallow
 ADDRESS: 400 Woodcliff Drive ADDRESS: 427 Midstate Drive
Canonsburg, PA 15317 Clarksburg, WV 25301