

I, the undersigned, hereby certify that this plat is correct to the best of my knowledge and belief and shows all the information required by law and the regulations issued and prescribed by the Department of Environmental Protection.

Ben R. Singleton

P.S. 2092



FILE NO: 92-21
 DRAWING NO: Carnegie 15H
 SCALE: 1" = 2000'
 MINIMUM DEGREE OF ACCURACY: 1:2500
 PROVEN SOURCE OF ELEVATION: NGS CORS Station

STATE OF WEST VIRGINIA
 DEPARTMENT OF ENVIRONMENTAL PROTECTION
OIL AND GAS DIVISION

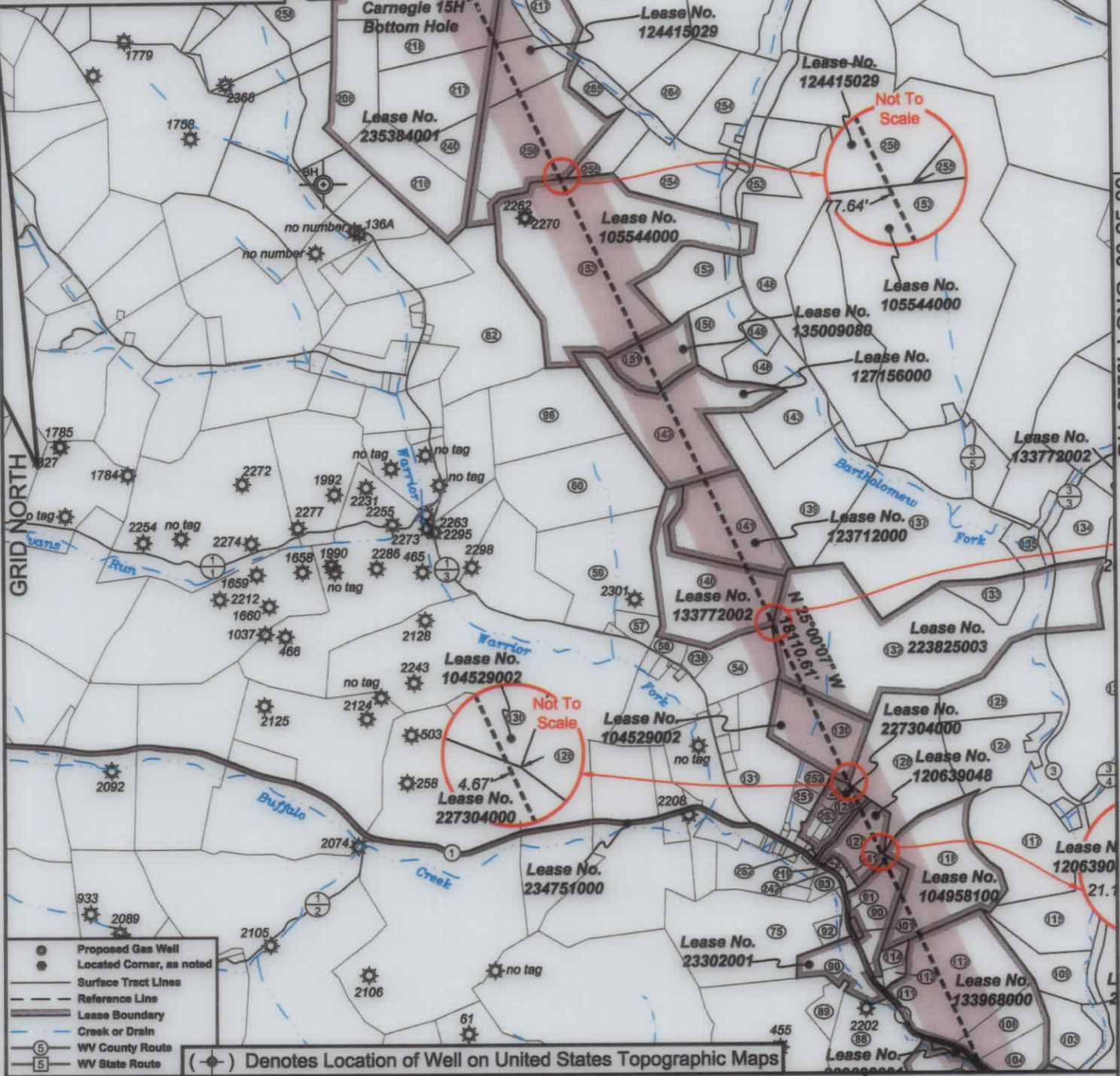
DATE: April 04 20 24
 OPERATOR'S WELL NO.: Carnegie 15H
 API WELL NO
 47 - 049 - 02527
 STATE COUNTY PERMIT

WELL TYPE: OIL GAS LIQUID INJECTION WASTE DISPOSAL
 (IF GAS) PRODUCTION: STORAGE DEEP SHALLOW
 LOCATION: ELEVATION: As-Built: 1318' WATERSHED Laurel Run of Owen Davy Fork QUADRANGLE: Glover Gap
 DISTRICT: Mannington COUNTY: Marion
 SURFACE OWNER: Jeanne A. Musgrave Akers & Joseph Forte ACREAGE: 28.96
 ROYALTY OWNER: Bounty Minerals, LLC, et al. LEASE NO: 112106000 ACREAGE: 135
 PROPOSED WORK: DRILL CONVERT DRILL DEEPER FRACTURE OR STIMULATE PLUG OFF OLD FORMATION
 PERFORATE NEW FORMATION OTHER PHYSICAL CHANGE IN WELL (SPECIFY) _____
 PLUG AND ABANDON CLEAN OUT AND REPLUG TARGET FORMATION: Marcellus ESTIMATED DEPTH: 7712'

WELL OPERATOR: EQT Production Company DESIGNATED AGENT: Joseph C. Mallow
 ADDRESS: 400 Woodcliff Drive ADDRESS: 427 Midstate Drive
Canonsburg, PA 15317 Clarksburg, WV 25301

BH: 10954' LAT: 39-35-00

**Carnegie 15H
Carnegie
EQT Production Company**



BH: 3753' LONG: 80-25-00

- ⊙ Proposed Gas Well
- ⊙ Located Corner, as noted
- Surface Tract Lines
- - - Reference Line
- ▬ Lease Boundary
- Creek or Drain
- Ⓢ WV County Route
- Ⓟ WV State Route

(⊙) Denotes Location of Well on United States Topographic Maps



I, the undersigned, hereby certify that this plat is correct to the best of my knowledge and belief and shows all the information required by law and the regulations issued and prescribed by the Department of Environmental Protection.

Ben R. Singleton
P.S. 2092



SEAL

FILE NO: 92-21
DRAWING NO: Carnegie 15H
SCALE: 1" = 2000'
MINIMUM DEGREE OF ACCURACY: 1:2500
PROVEN SOURCE OF ELEVATION: NGS CORS Station

STATE OF WEST VIRGINIA
DEPARTMENT OF ENVIRONMENTAL PROTECTION
OIL AND GAS DIVISION

DATE: April 04 20 24
OPERATOR'S WELL NO.: Carnegie 15H
API WELL NO
47 - 049 - 02527
STATE COUNTY PERMIT

WELL TYPE: OIL GAS LIQUID INJECTION WASTE DISPOSAL
(IF GAS) PRODUCTION: STORAGE DEEP SHALLOW
LOCATION: ELEVATION: As-Built: 1318' WATERSHED Laurel Run of Owen Davy Fork QUADRANGLE: Glover Gap
DISTRICT: Mannington COUNTY: Marion
SURFACE OWNER: Jeanne A. Musgrave Akers & Joseph Forte ACREAGE: 28.96
ROYALTY OWNER: Bounty Minerals, LLC, et al. LEASE NO: 112106000 ACREAGE: 135
PROPOSED WORK: DRILL CONVERT DRILL DEEPER FRACTURE OR STIMULATE PLUG OFF OLD FORMATION
 PERFORATE NEW FORMATION OTHER PHYSICAL CHANGE IN WELL (SPECIFY) _____
 PLUG AND ABANDON CLEAN OUT AND REPLUG TARGET FORMATION: Marcellus ESTIMATED DEPTH: 7712'

05/03/2024

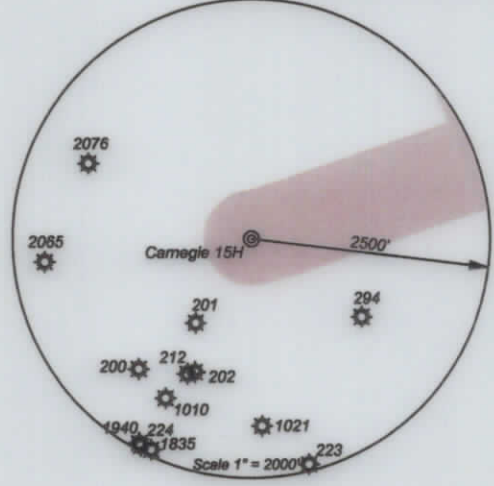
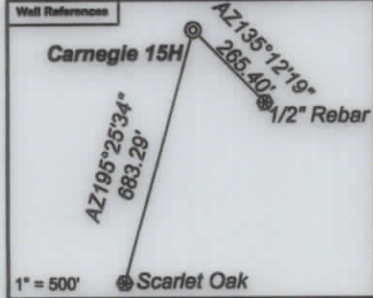
WELL OPERATOR: EQT Production Company DESIGNATED AGENT: Joseph C. Mallow
ADDRESS: 400 Woodcliff Drive ADDRESS: 427 Midstate Drive
Canonsburg, PA 15317 Clarksburg, WV 25301

**Carnegie 15H
Carnegie
EQT Production Company**

Lease No.	Owner	Acres
112108000	Bounty Minerals, LLC, et al.	135
116968001	Judith Ann Myers, et al.	36
116261004	Sarahbeth Lamm, et al.	123
234751000	West Virginia Department of Transportation, Division of Highways	46.86
233911000	CNX Gas Company LLC	61.75
229028001	Roy A. Eshenbaugh, et al.	86.75
133968000	Newton S. Beaty Families Trust, et al.	78.25
104958100	Bounty Minerals LLC, et al.	51.16
223302001	Lee and Hall Royalties, et al.	29.78
120639048	Robert E. Martin and Ethel Jane Martin, et al.	14.80
227304000	Estate of Sonnie D. Holt Price, et al.	63.50
104529002	Karen Sturm Phillips Trust, et al.	28 of 84.77
223825003	Bradley W. Thomas, et al.	141
133772002	Most Worshipful Grand Lodge of the Ancient Free and Accepted Masons of West Virginia, Inc., et al.	43.56
123712000	We-R-Farmers LLC	36.17
127156000	EQT Production Company, et al.	55
135009080	The Huntington National Bank, as Trustee of an Amended Trust granted by Harold Erwin Taylor dated June 8, 1998, et al.	19
105544000	Ridgetop ELEVEN LLC	128.75
124415029	Family Tree Corporation, et al.	316.8
235384001	Country Roads Minerals, LLC, et al.	557.26

Notes:
 Carnegie 15H coordinates are
 NAD 27 N: 374,308.34 E: 1,735,846.78
 NAD 27 Lat: 39.523916 Long: -80.436432
 NAD 83 UTM N: 4,375,079.80 E: 548,454.85
 Carnegie 15H Landing Point coordinates are
 NAD 27 N: 375,839.85 E: 1,738,305.65
 NAD 27 Lat: 39.528190 Long: -80.427772
 NAD 83 UTM N: 4,375,558.83 E: 549,196.21
 Carnegie 15H Bottom Hole coordinates are
 NAD 27 N: 392,253.16 E: 1,730,651.18
 NAD 27 Lat: 39.573031 Long: -80.455525
 NAD 83 UTM N: 4,380,520.54 E: 546,780.92
 West Virginia Coordinate system of 1927 (North Zone) based upon Differential GPS Measurements.
 Plat orientation, corner and well ties are based upon the grid north meridian.
 Well location references are based upon the grid north meridian.
 UTM coordinates are NAD83, Zone 17, Meters.

- Carnegie**
- ⊙ Carnegie 19H
 - ⊙ Carnegie 17H
 - ⊙ Carnegie 15H
 - ⊙ Carnegie 13H
 - ⊙ Carnegie 11H
 - ⊙ Carnegie 9H
 - ⊙ Carnegie 7H
 - ⊙ Carnegie 5H
 - ⊙ Carnegie 3H
 - ⊙ Carnegie 1H



I, the undersigned, hereby certify that this plat is correct to the best of my knowledge and belief and shows all the information required by law and the regulations issued and prescribed by the Department of Environmental Protection.

Ben R. Singleton
 P.S. 2092



FILE NO: 92-21
 DRAWING NO: Carnegie 15H
 SCALE: 1" = 2000'
 MINIMUM DEGREE OF ACCURACY: 1:2500
 PROVEN SOURCE OF ELEVATION: NGS CORS Station



DATE: April 04 20 24
 OPERATOR'S WELL NO.: Carnegie 15H
 API WELL NO
 47 - 049 - 02527
 STATE COUNTY PERMIT

WELL TYPE: OIL GAS LIQUID INJECTION WASTE DISPOSAL
 (IF GAS) PRODUCTION: STORAGE DEEP SHALLOW
 LOCATION: ELEVATION: As-Built: 1318' WATERSHED Laurel Run of Owen Davy Fork QUADRANGLE: Glover Gap
 DISTRICT: Mannington COUNTY: Marion
 SURFACE OWNER: Jeanne A. Musgrave Akers & Joseph Forte ACREAGE: 28.96
 ROYALTY OWNER: Bounty Minerals, LLC, et al. LEASE NO: 112106000 ACREAGE: 135
 PROPOSED WORK: DRILL CONVERT DRILL DEEPER FRACTURE OR STIMULATE PLUG OFF OLD FORMATION
 PERFORATE NEW FORMATION OTHER PHYSICAL CHANGE IN WELL (SPECIFY) _____
 PLUG AND ABANDON CLEAN OUT AND REPLUG TARGET FORMATION: Marcellus ESTIMATED DEPTH: 7712'

05/03/2024

WELL OPERATOR: EQT Production Company DESIGNATED AGENT: Joseph C. Mallow
 ADDRESS: 400 Woodcliff Drive ADDRESS: 427 Midstate Drive
Canonsburg, PA 15317 Clarksburg, WV 25301