



west virginia department of environmental protection

Office of Oil and Gas
601 57th Street, S.E.
Charleston, WV 25304
(304) 926-0450
fax: (304) 926-0452

Harold D. Ward, Cabinet Secretary
www.dep.wv.gov

Monday, April 29, 2024
PERMIT MODIFICATION APPROVAL
Horizontal 6A / New Drill

EQT PRODUCTION COMPANY
400 WOODCLIFF DR.

CANONSBURG, PA 15317

Re: Permit Modification Approval for Carnegie 19H
47-049-02529-00-00

Extended Lateral Length

EQT PRODUCTION COMPANY

The Office of Oil and Gas has reviewed the attached permit modification for the above referenced permit. The attached modification has been approved and well work may begin. Please be reminded that the oil and gas inspector is to be notified twenty-four (24) hours before permitted well work is commenced.

If there are any questions, please feel free to contact me at (304) 926-0450.

A handwritten signature in blue ink, appearing to read "James A. Martin", is written over a faint, larger version of the signature.

James A. Martin
Chief

Operator's Well Number: Carnegie 19H
Farm Name: Jeanne A Musgrave Akers & Joseph Forte
U.S. WELL NUMBER: 47-049-02529-00-00
Horizontal 6A New Drill
Date Modification Issued: 4/29/2024

Promoting a healthy environment.

05/03/2024

STATE OF WEST VIRGINIA
DEPARTMENT OF ENVIRONMENTAL PROTECTION, OFFICE OF OIL AND GAS
WELL WORK PERMIT APPLICATION

1) Well Operator: EQT Production Company 306686 Marion Mannington Glover Gap
Operator ID County District Quadrangle

2) Operator's Well Number: 19H Well Pad Name: Carnegie

3) Farm Name/Surface Owner: Jeanne Ann Musgrave Akers & Joseph Forte Public Road Access: CR 7/3

4) Elevation, current ground: 1,318' (built) Elevation, proposed post-construction: 1,318' (built)

5) Well Type (a) Gas Oil _____ Underground Storage _____

Other _____

(b) If Gas Shallow Deep _____

Horizontal

6) Existing Pad: Yes or No Yes

7) Proposed Target Formation(s), Depth(s), Anticipated Thickness and Expected Pressure(s):
Marcellus, 7,712', 79', 2,593 psi

8) Proposed Total Vertical Depth: 7,712'

9) Formation at Total Vertical Depth: Marcellus

10) Proposed Total Measured Depth: 23,525'

11) Proposed Horizontal Leg Length: 13,265'

12) Approximate Fresh Water Strata Depths: 309', 335', 341', 371', 709'

13) Method to Determine Fresh Water Depths: Offset Wells - 049-30050, 049-00200, 049-30239

14) Approximate Saltwater Depths: 1,852'

15) Approximate Coal Seam Depths: 515'-517', 669'-671', 937'-941', 1,034'-1,041'

16) Approximate Depth to Possible Void (coal mine, karst, other): N/A

17) Does Proposed well location contain coal seams directly overlying or adjacent to an active mine? Yes No

RECEIVED
Office of Oil and Gas

APR 10 2024

WV Department of
Environmental Protection

(a) If Yes, provide Mine Info: Name: Harrison County Mine
Depth: 1,034'-1,041'
Seam: Pittsburgh
Owner: Harrison County Coal Resources

18)

CASING AND TUBING PROGRAM

TYPE	Size (in)	New or Used	Grade	Weight per ft. (lb/ft)	FOOTAGE: For Drilling (ft)	INTERVALS: Left in Well (ft)	CEMENT: Fill-up (Cu. Ft.)/CTS
Conductor	26	New	A252 GR 3 Bare	85.6	40	40	45 ft^3 / CTS
Fresh Water	13 3/8	New	J-55	54.5	1091	1091	1040 ft^3 / CTS
Coal							
Intermediate	9 5/8	New	J-55	36	2673	2673	1050 ft^3 / CTS
Production	6	New	P-110	24	23525	23525	500' above intermediate casing
Tubing							
Liners							

TYPE	Size (in)	Wellbore Diameter (in)	Wall Thickness (in)	Burst Pressure (psi)	Anticipated Max. Internal Pressure (psi)	Cement Type	Cement Yield (cu. ft./k)
Conductor	26	30	0.312	1000	18	Class A/L	1.04 - 1.20
Fresh Water	13 3/8	17 1/2	0.380	2730	2184	Class A/L	1.04 - 1.20
Coal							
Intermediate	9 5/8	12 3/8	0.352	3520	2816	Class A/H/L	1.04 - 1.20
Production	6	8 1/2	0.400	14580	11664	Class A/H/L	1.04 - 2.10
Tubing							
Liners							

Ky Wilets
2/21/24

PACKERS

Kind:			RECEIVED Office of Oil and Gas
Sizes:			APR 10 2024
Depths Set:			WV Department of Environmental Protection

19) Describe proposed well work, including the drilling and plugging back of any pilot hole:

Drill and complete a new horizontal well in the Marcellus Formation. Drill the vertical, kick off and drill curve. Drill the lateral in the Marcellus. Cement casing.

20) Describe fracturing/stimulating methods in detail, including anticipated max pressure and max rate:

Hydraulic fracturing is completed in accordance with state regulations using water recycled from previously fractured wells and obtained from freshwater sources. This water is mixed with sand and a small percentage (less than 0.1%) of chemicals (including 15% Hydrochloric acid, friction reducer, biocide, and scale inhibitor), referred to in the industry as a "slickwater" completion. Maximum anticipated internal casing pressure is expected to be approximately 10,000 psi, maximum anticipated treating rates are expected to average approximately 100 bpm. Stage lengths vary from 150 to 300 feet. Average approximately 350,000 gallons of water per stage. Sand sizes vary from 100 mesh to 20/40 mesh. Average approximately 200,000-600,000 pounds of proppant per stage.

21) Total Area to be disturbed, including roads, stockpile area, pits, etc., (acres): 60.28 (built)

22) Area to be disturbed for well pad only, less access road (acres): 8.96 (built)

23) Describe centralizer placement for each casing string:

- Surface: Bow spring centralizers – One centralizer at the shoe and one spaced every 500'.
- Intermediate: Bow spring centralizers – One centralizer at the shoe and one spaced every 500'.
- Production: One solid body centralizer spaced every other joint from production casing shoe to landing point. One solid body centralizer spaced every joint from landing point to planned top of cement.

RECEIVED
Office of Oil and Gas

24) Describe all cement additives associated with each cement type:

APR 10 2024

Conductor: Class A no additives
Surface: Calcium Chloride. Used to speed the setting of cement slurries
Intermediate: Calcium Chloride. Used to speed the setting of cement slurries. Gas Migration Control Additive, Cement Retarder
Production: Calcium Carbonate, Fluid Loss, Extender, Dispersent, Viscosifier, Defoamer, POZ, Bonding Agent, Retarder, Anti-Settling/Suspension Agent

WV Department of
Energy
Office of Oil and Gas

25) Proposed borehole conditioning procedures:

Surface: Circulate hole clean while rotating & reciprocating the drill string until cuttings diminish at surface.
Intermediate: Circulate hole clean while rotating & reciprocating the drill string until cuttings diminish at surface.
Production: Perform a cleanup cycle by pumping 3-8 bottoms up or until the shakers are clean. Check volume of cuttings coming across the shakers every 15 minutes.


*Note: Attach additional sheets as needed.

EQT Production

Wellbore Diagram

Well: Carnegie 19H
Pad: Carnegie
Elevation: 1318' GL 1331' KB

County: Marion
State: West Virginia



Conductor @ 40'

26", 85.6#, A252 GR3 Bare, cement to surface w/ Class A/L

Surface @ 1,091'

13-3/8", 54.5#, J-55, cement to surface w/ Class A/L

Intermediate @ 2,673'

9-5/8", 36#, J-55, cement to surface w/ Class A/H/L

Production @ 23,525' MD / 7,712' TVD

6", 24#, P-110, cement to 500' inside 9-5/8" w/ Class A/H/L

Formation: Marcellus

RECEIVED
Office of Oil and Gas

APR 10 2024

WV Department of
Environmental Protection

05/03/2024
NOT TO SCALE



April 9, 2024

Mr. Taylor Brewer
West Virginia Department of Environmental Protection
Office of Oil and Gas
601 57th Street SE
Charleston, WV 25304

Re: Carnegie 19H 6A1 Addendum

Dear Mr. Brewer,

This letter and supporting documentation serve as EQT Production Company's addendum to the WW-6A1 form associated with this well. The lease included on this addendum is a lease in which EQT "claims the right to extract, produce or market the oil or gas", but does not propose to encounter the lease with the proposed wellbore. EQT would like to report this lease as part of our Well Work Permit Application, as it is located within 50' of our proposed permitted wellbore.

If EQT does encounter this lease, an application for a permit modification will be filed with the West Virginia DEP, Office of Oil and Gas.

If you have any questions, please do not hesitate to contact me at 724-746-9073.

Sincerely,

A handwritten signature in blue ink, appearing to read 'J. Zavatchan'.

John Zavatchan
Project Specialist - Permitting

Enc.

RECEIVED
Office of Oil and Gas

APR 10 2024

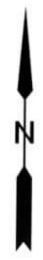
WV Department of
Environmental Protection

05/03/2024

Lease No.	Grantor, Lessor, etc.	Acres	Grantee, Lessee, etc.	Royalty	Book/Page
<u>227410000</u>	<p><u>Estate of Sonnie D. Holt Price</u> Estate of Sonnie D. Price, Deborah A. Price as Personal Representative and Trust Agreement of Sonnie D. Price dated May 12, 2005, Deborah A. Price as Trustee Antero Resources Corporation</p>	49.25 ac	<p>EQT Production Company EQT Production Company</p>	<p>"at least 1/8th per WV Code 22-6-8"</p>	<p>DB 1319/110 AB 65/214</p>

RECEIVED
 Office of Oil and Gas
 APR 10 2024
 WV Department of
 Environmental Protection

Carnegie 19H
EQT Production Company
 "Detail of Lease No. 227410000"



Lease No.
223825003

Lease No.
227410000

Lease No.
223622003

18.46'

Proposed Well Bore



Scale: 1 Inch = 20 Feet



Birch River Office
 Phone: (304) 649-8606
 Fax: (304) 649-8608

237 Birch River Road
 Birch River, WV 26610
 www.alleghenysurveys.com

PARTY CHIEF: NA	DRAWING NO: 19H Adendum Lease 227410000.dwg
RESEARCH: NA	PROJECT NO: 92-18-M-21
SURVEYED: NA	PREPARED: April 05, 2024
FIELD CREW: NA	DRAWN BY: Tim Rutledge

Sheet 1 of 1

RECEIVED
Office of Oil and Gas

APR 10 2024

WV Department of
Environmental Protection

EQT Production
Hydraulic Fracturing Monitoring Plan
Pad ID: Carnegie
County: Marion

April 9, 2024

RECEIVED
Office of Oil and Gas

APR 10 2024

WV Department of
Environmental Protection

Page 1 of 2

05/03/2024

Purpose

The purpose of this pad-specific Hydraulic Fracturing Monitoring Plan is to identify and notify conventional well operators near EQT hydraulic fracturing in Marion County, WV prior to hydraulic fracturing at the following EQT wells on the Carnegie pad: 1H, 3H, 5H, 7H, 9H, 11H, 13H, 15H, 17H and 19H.

Due to the requirements under 35CSR8 5.11, the permittee is required to review the area surrounding the proposed well pad so as to identify and evaluate potential conduits for unintended fracture propagation.

A report is required to be submitted along with a well work permit application.

The plan is being implemented as an additional safety measure to be utilized in conjunction with existing best management practices and emergency action plans for the site. These additional measures include coordination with well operators of the timing and location of the hydraulic fracturing, establishment of measures well operators should implement, and assurance that the OOG is notified of the timeline, as well as any issues that may arise during fracturing.

1. Communications with Well Operators

EQT, using available data (WV Geological Survey, WVDEP website, and IHS data service), has identified all known wells and well operators within 500 feet of this pad and the lateral sections that are known or could reasonably be expected to be within range of the fracture propagation. A map showing these wells along with a list of the wells and operators is included in **Attachment A**.

EQT will notify these operators of the hydraulic fracturing schedule for these wells, and coordinate with them throughout the fracturing process.

EQT will recommend to these operators at a minimum to:

1. Inspect their surface equipment prior to fracturing to establish integrity and establish pre-frac well conditions
2. Observe wells closely during and after fracturing and monitor for abnormal increases in water, gas or pressure
3. Inspect or install master valves or other necessary equipment for wellhead integrity capable of a pressure recommended by EQT
4. Notify the OOG and EQT if any changes in water, gas production, pressure, or other anomalies are identified

2. Reporting

EQT will provide information relating to the hydraulic fracturing schedule, communication with other operators, and ongoing monitoring of the work upon request of OOG or immediately in the event of any noted abnormalities.

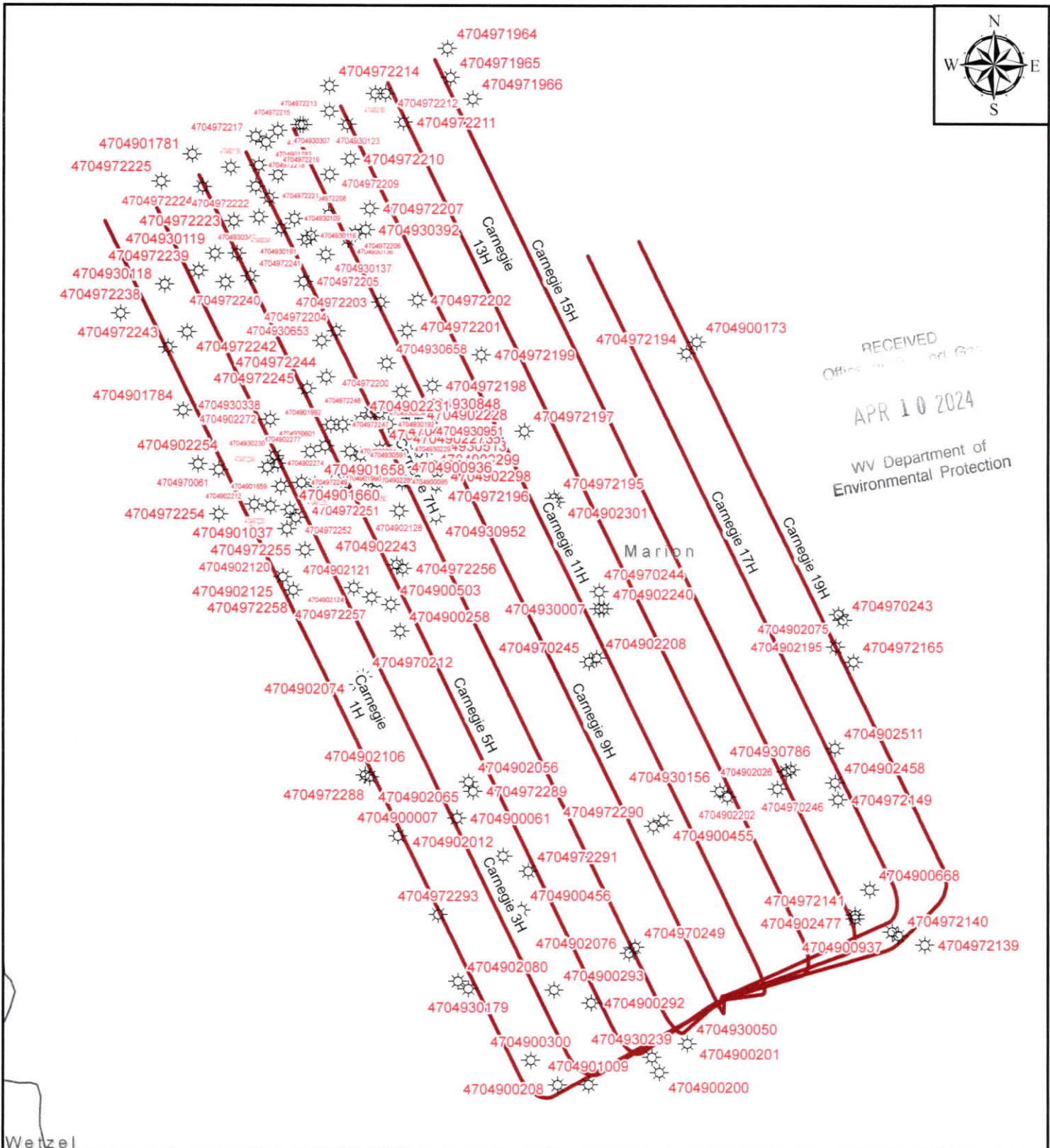
RECEIVED
Office of Oil and Gas

APR 10 2024

Environmental Protection

Page 2 of 2

05/03/2024



RECEIVED
Office of the State Auditor
APR 10 2024
WV Department of
Environmental Protection

Wetzel

EQT
EQT Corporation
625 Liberty Avenue
Pittsburgh, PA 15222

Carnegie North

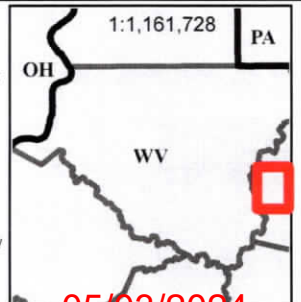
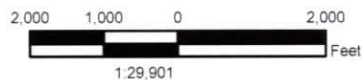
Vertical Offsets and
Foreign Laterals
within 500 Feet

Legend

- Well Lateral_FM Formation
- Genesee
- Marcellus
- Utica
- ☼ Carnegie_Offset_Wells

Disclaimer:

This map is confidential and is to be used only for the express informational purposes for which it was created. Unauthorized use, copying, or dissemination is strictly prohibited. EQT does not warrant the accuracy of the location of any items shown on this map, including, but not limited to, any structures, well or pipeline facilities, property boundaries, topography, roadways, or waterways. The items shown on the map may not have been placed on the map using survey lines or GPS coordinates. The specific location of any of the map items should be determined by a field survey performed by a licensed surveyor upon consultation with EQT.



05/03/2024

API井号	ENVOperato	ENVWebsta	ENVWebTyp	InitialOps	Latitude	Longitude	Elevat Top	Elevatio nk	MD_FT	TVD_FT	WellName	WellSymbol
47-049-00063-00	(N/A)	P & A	OTHER	(N/A)	39.551064	-80.457728	1063	1073	0	0	KUHN, Z. J. 1	OTHER-P & A
47-049-00249-00	NEELY, D	UNREPORTED	OTHER	NEELY, D	39.551064	-80.457728	1063	1073	0	0	TALKINGTON/TOOTHMAN HEIRS 1	OTHER-UNREPORTED
47-049-00289-00	(N/A)	UNREPORTED	OTHER	OPERATOR UNKNOWN	39.551064	-80.457728	1063	1073	0	0	PRUNTY, FLOYD O.	OTHER-UNREPORTED
47-049-30136-00	SOUTH PENN OIL (S. PENN NAT. GAS)	COMPLETED	OIL	SOUTH PENN OIL (S PENN NAT GAS)	39.563841	-80.461327	1067	0	0	2260	J A HAWKENBERY	OIL-COMPLETED
47-049-72217-00	SOUTH PENN OIL (S. PENN NAT. GAS)	UNREPORTED	UNREPORTE D	SOUTH PENN OIL (S PENN NAT GAS)	39.569193	-80.467508	1325	0	0	0	JOHN HESS	UNREPORTED-UNREPORTED
47-049-72220-00	(N/A)	UNREPORTED	UNREPORTE D	(N/A)	39.566581	-80.467509	1218	0	0	0	JOHN A HESS	UNREPORTED-UNREPORTED
47-049-00718-00	(N/A)	P & A	OTHER	OPERATOR UNKNOWN	39.551064	-80.457728	1063	1072	0	0	FREELAND, E. J. 1	OTHER-P & A
47-049-30952-00	BISSETT, A. & M.	UNREPORTED	UNREPORTE D	BISSETT, A. & M.	39.54934	-80.455435	1029	0	0	0	JOSEPH HAYHURST	UNREPORTED-UNREPORTED
47-049-71965-00	(N/A)	UNREPORTED	UNREPORTE D	(N/A)	39.572242	-80.454317	1094	0	0	0	JAMES CAMPBELL	UNREPORTED-UNREPORTED
47-049-00037-00	(N/A)	P & A	OTHER	(N/A)	39.551064	-80.457728	1063	1073	0	0	METZ, RUTH/THOMAS, J. O. 2	OTHER-P & A
47-049-02240-00	CONSOLIDATION COAL COMPANY	P & A	OTHER	CONSOLIDATION COAL COMPANY	39.544431	-80.444117	1018	1027	0	0	GLOVER, CHARLES P. 5335	OTHER-P & A
47-049-02254-00	CONSOLIDATION COAL COMPANY	P & A	OTHER	CONSOLIDATION COAL COMPANY	39.552127	-80.471501	1184	1193	0	0	SNODGRASS, THOMAS LEE 5461	OTHER-P & A
47-049-02106-00	CONSOLIDATION COAL COMPANY	P & A	OTHER	CONSOLIDATION COAL COMPANY	39.53576	-80.4603	1285	1294	0	0	GRIMM, ROBERT D. 5446	OTHER-P & A
47-049-00723-00	(N/A)	P & A	OTHER	OPERATOR UNKNOWN	39.551064	-80.457728	1063	1072	0	0	HUEY, M. W. 4	OTHER-P & A
47-049-72256-00	BP	UNREPORTED	UNREPORTE D	BP	39.546552	-80.45769	1305	0	0	0	JOSEPH T HAYHURST	UNREPORTED-UNREPORTED
47-049-72149-00	(N/A)	UNREPORTED	UNREPORTE D	(N/A)	39.534349	-80.428278	1318	0	0	0	S C THORNE	UNREPORTED-UNREPORTED
47-049-02212-00	CONSOLIDATION COAL COMPANY	P & A	OTHER	CONSOLIDATION COAL COMPANY	39.550011	-80.467734	1190	1199	0	0	ALLEGHENY FORESTLAND, LLC 5459	OTHER-P & A
47-049-01009-00	EQUITRANS MIDSTREAM	P & A	GAS	CONSOLIDATION COAL COMPANY	39.519544	-80.445327	1203	1212	3220	3220	CONSOLIDATION COAL CO. R-330	GAS-P & A
47-049-00503-00	NATIONAL FUEL GAS	P & A	OTHER	CONSOLIDATION COAL COMPANY	39.544665	-80.458518	1407	1416	0	0	GRIM, SHARON A. OR ROBER D. 5452	OTHER-P & A
47-049-00697-00	MID-EASTERN OIL & GAS CO.	PRODUCING	GAS	MID-EASTERN OIL & GAS CO.	39.551064	-80.457728	1063	1073	0	0	KEON, O. N. & F. V. 1	GAS-PRODUCING
47-049-00304-00	(N/A)	P & A	OTHER	OPERATOR UNKNOWN	39.551064	-80.457728	1063	1072	0	0	CAMPBELL, ROBERT 1	OTHER-P & A
47-049-00815-00	INVITATION ENERGY INC	P & A	OTHER	BUCKEYE OIL PRODUCING	39.551064	-80.457728	1063	1073	0	0	HUEY 8	OTHER-P & A
47-049-00973-00	HOWARD, LORNA AGENT	PRODUCING	GAS	HOWARD LORNA AGENT	39.551064	-80.457728	1063	1073	0	0	FINCH, RUSSELL R. 3	GAS-PRODUCING
47-049-72195-00	(N/A)	UNREPORTED	UNREPORTE D	(N/A)	39.55018	-80.447387	1096	0	0	0	ALYCE DEVORE	UNREPORTED-UNREPORTED
47-049-00751-00	GREYLOCK ENERGY	UNREPORTED	OTHER	ENERGY CORP	39.551064	-80.457728	1063	1073	0	0	TATTERSON, R. MICHAEL B-544	OTHER-UNREPORTED
47-049-01992-00	CONSOLIDATION COAL COMPANY	P & A	OTHER	CONSOLIDATION COAL COMPANY	39.55412	-80.462538	1258	1267	0	0	SNODGRASS, THOMAS LEE 5358	OTHER-P & A
47-049-02286-00	CONSOLIDATION COAL COMPANY	P & A	OTHER	CONSOLIDATION COAL COMPANY	39.551173	-80.459985	1188	1197	0	0	LUCAS, WILLIAM C. & VICKIE E. 5346	OTHER-P & A
47-049-00831-00	ARIES PETROLEUM CORP.	P & A	GAS	CRESTON OIL	39.551064	-80.457728	1063	1073	0	0	SATTERFIELD, J. T. 1	GAS-P & A
47-049-00438-00	DIVERSIFIED ENERGY	PRODUCING	GAS	DIVERSIFIED ENERGY	39.551064	-80.457728	1063	1072	2569	2569	RIGGS 2396	GAS-PRODUCING
47-049-00208-00	EQUITRANS MIDSTREAM	P & A	OTHER	CONSOLIDATION COAL COMPANY	39.519451	-80.447393	1239	1248	0	0	CONSOLIDATION COAL CO. R-436	OTHER-P & A
47-049-02056-00	CONSOLIDATION COAL COMPANY	P & A	OTHER	CONSOLIDATION COAL COMPANY	39.535366	-80.453345	1412	1422	0	0	SPONAUGLE, EARNEST 5333	OTHER-P & A
47-049-00722-00	(N/A)	P & A	OTHER	OPERATOR UNKNOWN	39.551064	-80.457728	1063	1072	0	0	HUEY, M. W. 2	OTHER-P & A
47-049-00773-00	DIVERSIFIED ENERGY	PRODUCING	GAS	DOMINION ENERGY TRANSMISSION, INC.	39.551064	-80.457728	1063	1073	0	0	HAMILTON & HARDESTY 2038	GAS-PRODUCING
47-049-00813-00	PILLAR ENERGY	P & A	OTHER	BUCKEYE OIL PRODUCING	39.551064	-80.457728	1063	1073	0	0	RICE, EUGENE 1	OTHER-P & A
47-049-00629-00	DIVERSIFIED ENERGY	PRODUCING	GAS	DIVERSIFIED ENERGY	39.551064	-80.457728	1063	1073	0	0	CUNNINGHAM, A. 71	GAS-PRODUCING
47-049-72165-00	(N/A)	UNREPORTED	UNREPORTE D	(N/A)	39.54146	-80.427154	1065	0	0	0	PETER METZ	UNREPORTED-UNREPORTED
47-049-30653-00	INTERSTATE PIPE & SUPPLY	COMPLETED	OIL & GAS	INTERSTATE PIPE & SUPPLY	39.558475	-80.463121	1101	0	0	2262	G M ICE 1	OIL & GAS-INACTIVE COMPLETED

RECEIVED
Office of Oil and Gas

APR 10 2014

WV Department of Environmental Protection

47-049-00060-00	CARNEGIE PROD CO	UNREPORTED	OTHER	CARNEGIE PRODUCTION	39.551064	-80.457728	1063	1073	0	0	KEENAN, MARTHA E. 3-1496	OTHER-UNREPORTED
47-049-00612-00	DIVERSIFIED ENERGY	PRODUCING	GAS	DIVERSIFIED PRODUCTION	39.551064	-80.457728	1063	1073	0	0	YOST, SUSAN 15	GAS-PRODUCING
47-049-00679-00	PILLAR ENERGY	P & A	GAS	BUCKEYE OIL PRODUCING	39.551064	-80.457728	1063	1073	3415	3415	ASH 1	GAS-P & A
47-049-00910-00	INVITATION ENERGY INC	P & A	OTHER	INVITATION ENERGY	39.551064	-80.457728	1063	1072	0	0	RICE 2	OTHER-P & A
47-049-30513-00	(N/A)	INACTIVE COMPLETED	OIL	(N/A)	39.552224	-80.456748	1198	0	0	0	2193 2	OIL-INACTIVE COMPLETED
47-049-30601-00	RAAD SUPPLY COMPANY	COMPLETED	OIL	RAAD SUPPLY COMPANY	39.552965	-80.46293	1108	0	0	0	2131 E S EVANS 6	OIL-COMPLETED
47-049-70246-00	BEATY ET AL	UNREPORTED	UNREPORTE D	BEATY ET AL	39.534935	-80.432394	1108	0	0	0	FRED BEATY	UNREPORTED-UNREPORTED
47-049-00716-00	(N/A)	P & A	OTHER	OPERATOR UNKNOWN	39.551064	-80.457728	1063	1072	0	0	FLUHARTY, CONRAD 3	OTHER-P & A
47-049-72246-00	(N/A)	UNREPORTED	UNREPORTE D	(N/A)	39.55468	-80.459829	1246	0	0	0	ENOCH EVANS	UNREPORTED-UNREPORTED
47-049-71964-00	(N/A)	UNREPORTED	UNREPORTE D	(N/A)	39.573692	-80.454505	1166	0	0	0	JAMES CAMPBELL	UNREPORTED-UNREPORTED
47-049-02080-00	CONSOLIDATION COAL COMPANY	P & A	OTHER	CONSOLIDATION COAL COMPANY	39.524988	-80.454135	1100	1109	3049	3049	BARRON, MARK A 5326	OTHER-P & A
47-049-30118-00	HOPE CONSTRUCTION & REFINING	UNREPORTED	OIL	HOPE CONSTRUCTION & REFINING	39.561521	-80.473692	1144	0	2331	0	J W KENDALL	OIL-UNREPORTED
47-049-30592-00	TRI-STATE PIPE COMPANY, THE	COMPLETED	GAS	TRI-STATE PIPE COMPANY, THE	39.55108	-80.45937	1187	0	0	0	3215 JOSEPH HAYHURST 12	GAS-COMPLETED
47-049-72214-00	(N/A)	UNREPORTED	UNREPORTE D	(N/A)	39.571806	-80.462451	1199	0	0	0	BENJAMIN PARRISH	UNREPORTED-UNREPORTED
47-049-00688-00	OCCIDENTAL	UNREPORTED	OTHER	OCCIDENTAL PETR	39.551064	-80.457728	1063	1073	0	0	JOLLIFF 1	OTHER-UNREPORTED
47-049-00939-00	ARIES PETROLEUM CORP.	P & A	GAS	CRESTON OIL	39.551064	-80.457728	1063	1073	0	0	GLOVER 2	GAS-P & A
47-049-30239-00	BP	INACTIVE COMPLETED	GAS	BP	39.520918	-80.441004	1156	0	0	0	3074 JOHN S MUSGRAVE	GAS-INACTIVE COMPLETED
47-049-00426-00	DIVERSIFIED ENERGY	P & A	OTHER	DIVERSIFIED ENERGY	39.551064	-80.457728	1063	1073	0	0	MOORE, SARAH E. 415	OTHER-P & A
47-049-00550-00	CONSOLIDATION COAL COMPANY	P & A	OTHER	CONSOLIDATION COAL COMPANY	39.551064	-80.457728	1063	1073	0	0	LUCAS, J. E. 2	OTHER-P & A
47-049-72141-00	BP	UNREPORTED	UNREPORTE D	BP	39.528337	-80.427152	998	0	0	0	P G WEST	UNREPORTED-UNREPORTED
47-049-00702-00	FOX DRLG CO	UNREPORTED	OTHER	FOX DRLG	39.551064	-80.457728	1063	1073	0	0	THORNE, JAMES P., ETUX 1	OTHER-UNREPORTED
47-049-72208-00	(N/A)	UNREPORTED	UNREPORTE D	(N/A)	39.56513	-80.462639	1089	0	0	0	CAMPBELL & FLEMING	UNREPORTED-UNREPORTED
47-049-72210-00	(N/A)	UNREPORTED	UNREPORTE D	(N/A)	39.568032	-80.461139	1378	0	0	0	JAMES CAMPBELL	UNREPORTED-UNREPORTED
47-049-00536-00	CONSOLIDATION COAL COMPANY	P & A	OTHER	CONSOLIDATION COAL COMPANY	39.551064	-80.457728	1063	1073	0	0	HUEY, GEORGE A. 2	OTHER-P & A
47-049-30156-00	CARNEGIE NATURAL GAS CO	INACTIVE COMPLETED	GAS	CARNEGIE NATURAL GAS	39.53479	-80.436326	1095	0	0	0	2949 H F BLACKSHERE 1	GAS-INACTIVE COMPLETED
47-049-00423-00	DIVERSIFIED ENERGY	P & A	OTHER	DIVERSIFIED ENERGY	39.551064	-80.457728	1063	1073	0	0	KEENAN, M. E. 1437	OTHER-P & A
47-049-02294-00	CONSOLIDATION COAL COMPANY	P & A	OTHER	CONSOLIDATION COAL COMPANY	39.552738	-80.461207	1066	1075	0	0	LUCAS, WILLIAM C. & VICKIE E. 5355	OTHER-P & A
47-049-72225-00	BP	UNREPORTED	UNREPORTE D	BP	39.566872	-80.473878	1396	0	0	0	JOHN W KENDALL	UNREPORTED-UNREPORTED
47-049-72290-00	(N/A)	UNREPORTED	UNREPORTE D	(N/A)	39.533042	-80.44083	1110	0	0	0	JOB ARNETT	UNREPORTED-UNREPORTED
47-049-72140-00	(N/A)	UNREPORTED	UNREPORTE D	(N/A)	39.527236	-80.424345	1257	0	0	0	P G WEST	UNREPORTED-UNREPORTED
47-049-72258-00	(N/A)	UNREPORTED	UNREPORTE D	(N/A)	39.545536	-80.465074	1311	0	0	0	S R ARNETT	UNREPORTED-UNREPORTED
47-049-00701-00	FOX DRLG CO	UNREPORTED	OTHER	FOX DRLG	39.551064	-80.457728	1063	1073	0	0	SMITH, BRENT 1	OTHER-UNREPORTED
47-049-00774-00	DIVERSIFIED ENERGY	P & A	GAS	DOMINION ENERGY TRANSMISSION, INC.	39.551064	-80.457728	1063	1072	2939	2939	FETTY, V. 3170	GAS-P & A
47-049-71966-00	BP	UNREPORTED	UNREPORTE D	BP	39.57108	-80.452819	1104	0	0	0	JAMES CAMPBELL	UNREPORTED-UNREPORTED
47-049-00668-00	EQUITRANS MIDSTREAM	P & A	GAS	CONSOLIDATION COAL COMPANY	39.529603	-80.426223	998	1007	2826	2826	MICHEALS, JEFFREY .. ET AL R-273 (1)	GAS-P & A
47-049-01659-00	CONSOL	P & A	OTHER	MOUNTAIN ENERGY	39.550939	-80.4659	1145	1154	0	0	ALLEGHENY FORESTLAND, LLC 5458	OTHER-P & A
47-049-00938-00	ARIES PETROLEUM CORP.	P & A	GAS	CRESTON OIL	39.551064	-80.457728	1063	1073	0	0	GLOVER 1	GAS-P & A
47-049-00285-00	(N/A)	UNREPORTED	OTHER	OPERATOR UNKNOWN	39.551064	-80.457728	1063	1073	0	0	C. W. BRANNON HEIRS A-288	OTHER-UNREPORTED

RECEIVED
Office of Oil and Gas

APR 10 2024

WV Department of
Environmental ProtectionOTHER-UNREPORTED
GAS-PRODUCING
GAS-P & A
OTHER-P & A
OIL-INACTIVE COMPLETED
OIL-COMPLETED
UNREPORTED-UNREPORTED
OTHER-P & A
UNREPORTED-UNREPORTED
UNREPORTED-UNREPORTED
OTHER-UNREPORTED
GAS-P & A
GAS-INACTIVE COMPLETED
OTHER-P & A
OTHER-P & A
UNREPORTED-UNREPORTED
OTHER-UNREPORTED
UNREPORTED-UNREPORTED
UNREPORTED-UNREPORTED
OTHER-P & A
GAS-INACTIVE COMPLETED
OTHER-P & A
UNREPORTED-UNREPORTED
OTHER-UNREPORTED
GAS-P & A
UNREPORTED-UNREPORTED
OTHER-UNREPORTED
GAS-P & A
UNREPORTED-UNREPORTED

47-049-30786-00	RAAD SUPPLY COMPANY	UNREPORTED	OIL & GAS	RAAD SUPPLY COMPANY	39.535945	-80.431463	1123	0	2813	0	J F BEATTY 1	OIL & GAS-UNREPORTED
47-049-00270-00	(N/A)	UNREPORTED	OTHER	OPERATOR UNKNOWN	39.551064	-80.457728	1063	1073	0	0	HARBERT, R. A. A-270	OTHER-UNREPORTED
47-049-00651-00	DORAN & ASSOC INC	UNREPORTED	OTHER	DORAN&ASSOCIATES	39.551064	-80.457728	1063	1073	0	0	NEWBROUGH, LOWELL & LINDA 1-K-L-12	OTHER-UNREPORTED
47-049-00391-00	DIVERSIFIED ENERGY	P & A	OTHER	DIVERSIFIED ENERGY	39.551064	-80.457728	1063	1073	0	0	FLEMING, W. C. 1	OTHER-P & A
47-049-00515-00	DIVERSIFIED ENERGY	P & A	OTHER	DIVERSIFIED PRODUCTION	39.551064	-80.457728	1063	1073	0	0	EVANS, E. S. 5	OTHER-P & A
47-049-00900-00	INVITATION ENERGY INC	P & A	OTHER	INVITATION ENERGY	39.551064	-80.457728	1063	1072	0	0	HUEY, JOHN - 3	OTHER-P & A
47-049-30338-00	HOPE CONSTRUCTION & REFINING	P & A	INACTIVE COMPLETED	HOPE CONSTRUCTION & REFINING	39.554415	-80.466572	1243	0	0	2268 3		OIL-INACTIVE COMPLETED
47-049-30658-00	BP	INACTIVE COMPLETED	GAS	BP	39.557315	-80.458704	1036	0	0	3081	E S EVANS	GAS-INACTIVE COMPLETED
47-049-00507-00	CONSOLIDATION COAL COMPANY	P & A	OTHER UNREPORTED	CONSOLIDATION COAL COMPANY	39.551064	-80.457728	1063	1073	0	0	CUNNINGHAM, J. 6	OTHER-P & A
47-049-72197-00	(N/A)	UNREPORTED	OTHER UNREPORTED	(N/A)	39.553663	-80.449447	1239	0	0	0	ALYCE DEVORE	UNREPORTED-UNREPORTED
47-049-00660-00	ANTCO	UNREPORTED	OTHER	ANTCO	39.551064	-80.457728	1063	1073	0	0	ANTULOV, JOHN & PETE 1	OTHER-UNREPORTED
47-049-00279-00	(N/A)	UNREPORTED	OTHER	OPERATOR UNKNOWN	39.551064	-80.457728	1063	1073	0	0	CONSOLIDATION COAL CO. A-277	OTHER-UNREPORTED
47-049-02202-00	CONSOLIDATION COAL COMPANY	P & A	OTHER	CONSOLIDATION COAL COMPANY	39.534497	-80.435771	1082	1091	0	0	CONSOLIDATION COAL COMPANY 5234	OTHER-P & A
47-049-02272-00	CONSOLIDATION COAL COMPANY	P & A	OTHER	CONSOLIDATION COAL COMPANY	39.554367	-80.46663	1250	1259	0	0	SNODGRASS, THOMAS LEE 5462	OTHER-P & A
47-049-00907-00	INVITATION ENERGY INC	P & A	OTHER UNREPORTED	INVITATION ENERGY	39.551064	-80.457728	1063	1073	0	0	SUTTON, ESTHER 1	OTHER-P & A
47-049-72205-00	(N/A)	UNREPORTED	OTHER UNREPORTED	(N/A)	39.561646	-80.464325	1116	0	0	0	GEORGE M ICE	UNREPORTED-UNREPORTED
47-049-72251-00	(N/A)	UNREPORTED	OTHER UNREPORTED	(N/A)	39.550616	-80.461515	1276	0	0	0	JOSEPH T HAYHURST	UNREPORTED-UNREPORTED
47-049-00106-00	(N/A)	UNREPORTED	OTHER	OPERATOR UNKNOWN	39.551064	-80.457728	1063	1073	0	0	CARTRIGHT, BESSIE, ET AL 1	OTHER-UNREPORTED
47-049-00065-00	(N/A)	P & A	OTHER	(N/A)	39.551064	-80.457728	1063	1073	0	0	RICHARDSON, W. P., ET AL 1	OTHER-P & A
47-049-02511-00		P & A	GAS UNREPORTED		39.536966	-80.42849	1272	1282	0	0	J.T. SATTERFIELD 70210 # 2	GAS-P & A
47-049-72257-00	(N/A)	UNREPORTED	OTHER UNREPORTED	(N/A)	39.545101	-80.459829	1293	0	0	0	S R ARNETT	UNREPORTED-UNREPORTED
47-049-02263-00	CONSOLIDATION COAL COMPANY	P & A	OTHER	CONSOLIDATION COAL COMPANY	39.553234	-80.457548	1027	1036	0	0	LUCAS, WILLIAM C. & VICKIE E. 5348	OTHER-P & A
47-049-00292-00	EQUITRANS MIDSTREAM	P & A	OIL	CONSOLIDATION COAL COMPANY	39.523753	-80.44514	1066	1075	2228	2228	DUNCAN, ERIC O. 5324	OIL-P & A
47-049-00436-00	EQUITRANS MIDSTREAM	INACTIVE COMPLETED	GAS UNREPORTED	EQUITRANS MIDSTREAM	39.551064	-80.457728	1063	1072	2514	2514	RICHARDSON, E. F. 2379	GAS-INACTIVE COMPLETED
47-049-72198-00	(N/A)	UNREPORTED	OTHER UNREPORTED	(N/A)	39.556131	-80.455629	1279	0	0	0	G W TOOTHMAN	UNREPORTED-UNREPORTED
47-049-00286-00	(N/A)	UNREPORTED	OTHER	OPERATOR UNKNOWN	39.551064	-80.457728	1063	1073	0	0	TOOTHMAN, AMOS E. A-289	OTHER-UNREPORTED
47-049-02228-00	CONSOLIDATION COAL COMPANY	P & A	OTHER UNREPORTED	CONSOLIDATION COAL COMPANY	39.554358	-80.456911	1046	1055	0	0	MINGER, HAROLD G. & ALMA A. 5349	OTHER-P & A
47-049-70245-00	KOEN & BEATY	UNREPORTED	OTHER UNREPORTED	KOEN & BEATY	39.541606	-80.445131	1027	0	0	0	A F HAMILTON	UNREPORTED-UNREPORTED
47-049-72218-00	(N/A)	UNREPORTED	OTHER UNREPORTED	(N/A)	39.567742	-80.467322	1135	0	0	0	JOHN HESS	UNREPORTED-UNREPORTED
47-049-01758-00	PERKINS OIL & GAS, INC.	PRODUCING	GAS UNREPORTED	PERKINS OIL & GAS	39.567598	-80.469195	1172	1181	3449	3449	HIBBS 1	GAS-PRODUCING
47-049-72240-00	(N/A)	UNREPORTED	OTHER UNREPORTED	(N/A)	39.561647	-80.46957	1359	0	0	0	FRANK SNIDER	UNREPORTED-UNREPORTED
47-049-72209-00	(N/A)	UNREPORTED	OTHER UNREPORTED	(N/A)	39.567162	-80.462451	1251	0	0	0	BENJAMIN PARRISH	UNREPORTED-UNREPORTED
47-049-00255-00	(N/A)	UNREPORTED	OTHER	OPERATOR UNKNOWN	39.551064	-80.457728	1063	1073	0	0	MILLER, WILLIAM J. 1	OTHER-UNREPORTED
47-049-00812-00	INVITATION ENERGY INC	P & A	OTHER	BUCKEYE OIL PRODUCING	39.551064	-80.457728	1063	1073	0	0	HUEY 4	OTHER-P & A
47-049-00428-00	DIVERSIFIED ENERGY	PRODUCING	GAS	DIVERSIFIED ENERGY	39.551064	-80.457728	1063	1073	0	0	HIBBS, ELMER 1403	GAS-PRODUCING
47-049-00621-00	DIVERSIFIED ENERGY	P & A	OIL UNREPORTED	DIVERSIFIED PRODUCTION	39.551064	-80.457728	1148	1157	3072	3072	BROOKOVER, M. E. 1	OIL-P & A
47-049-72254-00	(N/A)	UNREPORTED	OTHER UNREPORTED	(N/A)	39.549455	-80.470133	1214	0	0	0	EMERSON HAUGHT	UNREPORTED-UNREPORTED
47-049-02299-00	CONSOLIDATION COAL COMPANY	P & A	OTHER	CONSOLIDATION COAL COMPANY	39.552785	-80.45598	1188	1197	0	0	PARRISH, WILLIAM H. 5339	OTHER-P & A

RECEIVED
Office of Oil and Gas

APR 10 2024

WV Department of
Environmental Protection

47-049-02128-00	CONSOLIDATION COAL COMPANY	P & A	OTHER	CONSOLIDATION COAL COMPANY	39.549617	-80.457943	1060	1069	0	0 HAMILTON, PRISCILLA 2886	OTHER-P & A
47-049-00516-00	DIVERSIFIED ENERGY	P & A	OTHER	DIVERSIFIED PRODUCTION	39.551064	-80.457728	1063	1073	0	0 EVANS, E. S. 6	OTHER-P & A
47-049-01990-00	CONSOLIDATION COAL COMPANY	P & A	OTHER	CONSOLIDATION COAL COMPANY	39.551283	-80.462219	1156	1165	0	0 LUCAS, WILLIAM C. & VICKIE E 5347	OTHER-P & A
47-049-30340-00	SOUTH PENN OIL (S. PENN NAT. GAS)	INACTIVE COMPLETED	OIL & GAS	SOUTH PENN OIL (S PENN NAT GAS)	39.563116	-80.468821	1468	0	0	2647 GEO M ICE 6	OIL & GAS-INACTIVE COMPLETED
47-049-72238-00	(N/A)	UNREPORTED	UNREPORTE D	(N/A)	39.56005	-80.476689	1177	0	0	0 GEORGE W STARKE	UNREPORTED-UNREPORTED
47-049-00510-00	CONSOLIDATION COAL COMPANY	P & A	WATER UNREPORTE D	CONSOLIDATION COAL COMPANY	39.551064	-80.457728	1063	1073	3368	3368 CUNNINGHAM, W. N.	WATER-P & A
47-049-72249-00	(N/A)	UNREPORTED	UNREPORTE D	(N/A)	39.551052	-80.464513	1156	0	0	0 EMERSON HIGHT	UNREPORTED-UNREPORTED
47-049-70244-00	WHEELING NATURAL GAS CO., THE	UNREPORTED	UNREPORTE D	WHEELING NATURAL GAS CO., THE	39.54528	-80.444383	1020	0	0	0 JOSEPH M HIGHT	UNREPORTED-UNREPORTED
47-049-00041-00	(N/A)	UNREPORTED	OTHER	OPERATOR UNKNOWN	39.551064	-80.457728	1063	1073	0	0 KIMBALL, S. E.	OTHER-UNREPORTED
47-049-00114-00	(N/A)	P & A	OTHER	(N/A)	39.551064	-80.457728	1063	1073	0	0 MOORE, EMMA	OTHER-P & A
47-049-00906-00	INVITATION ENERGY INC	P & A	OTHER	INVITATION ENERGY	39.551064	-80.457728	1063	1073	0	0 BURNS, MARY 2	OTHER-P & A
47-049-02277-00	CONSOLIDATION COAL COMPANY	P & A	OTHER	CONSOLIDATION COAL COMPANY	39.552705	-80.463896	1117	1126	0	0 SNODGRASS, THOMAS LEE 5357	OTHER-P & A
47-049-02243-00	CONSOLIDATION COAL COMPANY	P & A	OTHER	CONSOLIDATION COAL COMPANY	39.546804	-80.458122	1264	1273	0	0 HAMILTON, RONALD A. & PRISCILLA A. 5344	OTHER-P & A
47-049-00726-00	(N/A)	P & A	OTHER	OPERATOR UNKNOWN	39.551064	-80.457728	1063	1072	0	0 STURMS, N. W. 3	OTHER-P & A
47-049-02274-00	CONSOLIDATION COAL COMPANY	P & A	OTHER	CONSOLIDATION COAL COMPANY	39.552121	-80.466123	1127	1136	0	0 SNODGRASS, THOMAS LEE 5460	OTHER-P & A
47-049-00545-00	DIVERSIFIED ENERGY	PRODUCING	GAS	DIVERSIFIED PRODUCTION	39.551064	-80.457728	1063	1073	0	0 KENNEDY, M. 6	GAS-PRODUCING
47-049-00383-00	DIVERSIFIED ENERGY	P & A	OTHER UNREPORTE D	DIVERSIFIED ENERGY	39.551064	-80.457728	1063	1072	0	0 LUCAS, J. 1000 3362	OTHER-P & A
47-049-70061-00	HARTMAN OIL	UNREPORTED	UNREPORTE D	HARTMAN	39.551805	-80.470131	1136	0	0	0 RACHEL EVANS	UNREPORTED-UNREPORTED
47-049-00738-00	SCOTT, JAMES F.	P & A	OTHER UNREPORTE D	SCOTT JAMES R	39.551064	-80.457728	1063	1073	0	0 CANFIELD, CECIL V. S-415	OTHER-P & A
47-049-72215-00	(N/A)	UNREPORTED	UNREPORTE D	(N/A)	39.569774	-80.464511	1091	0	0	0 CAMPBELL & FLEMING	UNREPORTED-UNREPORTED
47-049-72199-00	(N/A)	UNREPORTED	UNREPORTE D	(N/A)	39.557728	-80.452257	1481	0	0	0 JUDSON METZ	UNREPORTED-UNREPORTED
47-049-00467-00	DIVERSIFIED ENERGY	P & A	OTHER	DIVERSIFIED PRODUCTION	39.551064	-80.457728	1063	1073	0	0 AMOS, P. B. 3	OTHER-P & A
47-049-00937-00	CONSOLIDATION COAL COMPANY	P & A	OTHER	CONSOLIDATION COAL COMPANY	39.527378	-80.424659	1217	1227	0	0 THORNE 2	OTHER-P & A
47-049-30654-00	INTERSTATE PIPE & SUPPLY	INACTIVE COMPLETED	OIL	INTERSTATE PIPE & SUPPLY	39.554705	-80.459185	1213	0	0	2222 JOSEPH HAYHURST 8	OIL-INACTIVE COMPLETED
47-049-00703-00	FOX DRLG CO	UNREPORTED	OTHER	FOX DRLG	39.551064	-80.457728	1063	1073	0	0 GOOCH, MELVIN 2	OTHER-UNREPORTED
47-049-00908-00	INVITATION ENERGY INC	P & A	OTHER	INVITATION ENERGY	39.551064	-80.457728	1063	1073	0	0 YOST, L. N. 1	OTHER-P & A
47-049-00266-00	(N/A)	UNREPORTED	OTHER	OPERATOR UNKNOWN	39.551064	-80.457728	1063	1073	0	0 PARRISH, J. F. A-261	OTHER-UNREPORTED
47-049-00278-00	(N/A)	UNREPORTED	OTHER	OPERATOR UNKNOWN	39.551064	-80.457728	1063	1073	0	0 CONSOLIDATION COAL CO. A-264	OTHER-UNREPORTED
47-049-00478-00	DIVERSIFIED ENERGY	P & A	OTHER	DIVERSIFIED PRODUCTION	39.551064	-80.457728	1063	1073	0	0 BLACKSHERE, B. F. 10	OTHER-P & A
47-049-00832-00	ARIES PETROLEUM CORP.	P & A	GAS	CRESTON OIL	39.551064	-80.457728	1063	1073	0	0 SATTERFIELD, J. T. 2	GAS-P & A
47-049-30191-00	SOUTH PENN OIL (S. PENN NAT. GAS)	INACTIVE COMPLETED	OIL & GAS	SOUTH PENN OIL (S PENN NAT GAS)	39.563841	-80.464061	1250	0	0	2440 GEORGE M ICE 2	OIL & GAS-INACTIVE COMPLETED
47-049-02208-00	CONSOLIDATION COAL COMPANY	P & A	OTHER UNREPORTE D	CONSOLIDATION COAL COMPANY	39.541847	-80.444579	1009	1018	0	0 CONSOLIDATION COAL COMPANY 5334	OTHER-P & A
47-049-72245-00	(N/A)	UNREPORTED	UNREPORTE D	(N/A)	39.555986	-80.464138	1270	0	0	0 RACHAEL EVANS	UNREPORTED-UNREPORTED
47-049-00456-00	EQUITRANS MIDSTREAM	P & A	GAS	CONSOLIDATION COAL COMPANY	39.528688	-80.449824	1289	1298	0	0 BERDINE, DORIS THORNE 5328	GAS-P & A
47-049-00912-00	INVITATION ENERGY INC	P & A	OTHER	INVITATION ENERGY	39.551064	-80.457728	1063	1073	0	0 TOOTHMAN 2	OTHER-P & A
47-049-00443-00	DIVERSIFIED ENERGY	PRODUCING	GAS	DIVERSIFIED ENERGY	39.551064	-80.457728	1063	1072	2935	2935 MARTIN 5017	GAS-PRODUCING
47-049-30137-00	SOUTH PENN OIL (S. PENN NAT. GAS)	COMPLETED	OIL	SOUTH PENN OIL (S PENN NAT GAS)	39.562971	-80.462826	1265	0	0	2462 J A HAWKENBERRY	OIL-COMPLETED
47-049-00814-00	INVITATION ENERGY INC	P & A	OTHER	BUCKEYE OIL PRODUCING	39.551064	-80.457728	1063	1073	0	0 HUEY 5	OTHER-P & A

WV Department of Environmental Protection
 Office of Oil and Gas
 APR 10 2024

47-049-00913-00	NATIONAL FUEL GAS	UNREPORTED	OTHER	EAST RESOURCES	39.551064	-80.457728	1063	1073	0	0	TENNANT, R. D. 5	OTHER-UNREPORTED
47-049-30179-00	CARNEGIE NATURAL GAS CO	UNREPORTED	UNREPORTE D	CARNEGIE NATURAL GAS	39.524624	-80.453383	1109	0	3049	0	PERRY ARNETT 1	UNREPORTED-UNREPORTED
47-049-72252-00	(N/A)	UNREPORTED	UNREPORTE D	(N/A)	39.54931	-80.464887	1394	0	0	0	EMERSON HAUGHT	UNREPORTED-UNREPORTED
47-049-72255-00	(N/A)	UNREPORTED	UNREPORTE D	(N/A)	39.547568	-80.464325	1334	0	0	0	JOSEPH T HAYHURST	UNREPORTED-UNREPORTED
47-049-01037-00	CONSOL	P & A	OTHER	CONSOLIDATION COAL COMPANY	39.548658	-80.465487	1393	1402	0	0	LUCAS, WILLIAM C. & VICKIE E. 5090	OTHER-P & A
47-049-00940-00	ARIES PETROLEUM CORP.	P & A	GAS	CRESTON OIL	39.551064	-80.457728	1063	1073	0	0	GLOVER 3	GAS-P & A
47-049-30848-00	SOUTH PENN OIL (S. PENN NAT. GAS)	UNREPORTED	UNREPORTE D	SOUTH PENN OIL (S PENN NAT GAS)	39.554415	-80.457124	1051	0	0	0	E S EVANS	UNREPORTED-UNREPORTED
47-049-00872-00	COBHAM GAS INDUSTRIES, INC.	P & A	OTHER	COBHAM GAS INDUSTRIES	39.551064	-80.457728	1063	1073	0	0	AMMONS, B. A. 1	OTHER-P & A
47-049-02195-00	CONSOLIDATION COAL COMPANY	P & A	OTHER	CONSOLIDATION COAL COMPANY	39.542321	-80.428381	1139	1148	0	0	MICHAEL, JEFFREY & RONALD C. 5240	OTHER-P & A
47-049-00601-00	DIVERSIFIED ENERGY	PRODUCING	GAS	DIVERSIFIED PRODUCTION	39.551064	-80.457728	1063	1073	0	0	YOST, JAMES 5	GAS-PRODUCING
47-049-00474-00	DIVERSIFIED ENERGY	P & A	OIL	DIVERSIFIED ENERGY	39.551064	-80.457728	986	996	1865	1865	WATSON HEIRS	OIL-P & A
47-049-00501-00	DIVERSIFIED ENERGY	PRODUCING	GAS	DIVERSIFIED PRODUCTION	39.551064	-80.457728	1063	1073	0	0	CONWAY, B. F. 5	GAS-PRODUCING
47-049-00714-00	(N/A)	P & A	OTHER	OPERATOR UNKNOWN	39.551064	-80.457728	1063	1072	0	0	CUNNINGHAM, M	OTHER-P & A
47-049-30230-00	MILLIKEN, H. E., & SNIDER, A. M.	INACTIVE COMPLETED	OIL	MILLIKEN, H. E., & SNIDER, A. M.	39.55253	-80.466302	1145	0	0	2165	RACHEL EVANS	OIL-INACTIVE COMPLETED
47-049-72194-00	(N/A)	UNREPORTED	UNREPORTE D	(N/A)	39.557727	-80.438394	1030	0	0	0	B F HUEY	UNREPORTED-UNREPORTED
47-049-00300-00	EQUITABLE GAS COMPANY	P & A	OTHER	CONSOLIDATION COAL COMPANY	39.520783	-80.449154	1249	1258	3604	3604	CONSOLIDATION COAL R-435	OTHER-P & A
47-049-00557-00	DIVERSIFIED ENERGY	P & A	OTHER	DIVERSIFIED PRODUCTION	39.551064	-80.457728	1063	1073	0	0	MORGAN, NIMROD 2	OTHER-P & A
47-049-00909-00	INVITATION ENERGY INC	P & A	OTHER	INVITATION ENERGY	39.551064	-80.457728	1063	1072	0	0	RICE 1	OTHER-P & A
47-049-30116-00	HOPE CONSTRUCTION & REFINING	UNREPORTED	OIL & GAS UNREPORTE D	HOPE CONSTRUCTION & REFINING	39.563986	-80.463762	1214	0	3215	2404	O J CUNNINGHAM	OIL & GAS-UNREPORTED
47-049-72206-00	BP	UNREPORTED	UNREPORTE D	BP	39.564114	-80.460765	1090	0	0	0	A HOCKINBERRY	UNREPORTED-UNREPORTED
47-049-72212-00	(N/A)	UNREPORTED	UNREPORTE D	(N/A)	39.57137	-80.458704	1336	0	0	0	JAMES CAMPBELL	UNREPORTED-UNREPORTED
47-049-00453-00	EQUITRANS MIDSTREAM	UNREPORTED	OTHER	EQUITRANS	39.551064	-80.457728	1063	1073	0	0	NO SUCH NUMBER	OTHER-UNREPORTED
47-049-72203-00	(N/A)	UNREPORTED	UNREPORTE D	(N/A)	39.560486	-80.459079	1141	0	0	0	JACOB OTT	UNREPORTED-UNREPORTED
47-049-72293-00	(N/A)	UNREPORTED	UNREPORTE D	(N/A)	39.528543	-80.455444	1301	0	0	0	FAY MORAN	UNREPORTED-UNREPORTED
47-049-72291-00	(N/A)	UNREPORTED	UNREPORTE D	(N/A)	39.53072	-80.449261	1127	0	0	0	P M HIBBS	UNREPORTED-UNREPORTED
47-049-00029-00	O-I GLASS	P & A	OTHER	O-I GLASS	39.551064	-80.457728	1063	1073	0	0	HARTLEY, M. E. 144	OTHER-P & A
47-049-30007-00	MANUFACTURERS LIGHT & HEAT CO	UNREPORTED	GAS	MANUFACTURERS LIGHT&HEAT	39.544409	-80.444382	1037	0	0	0	JOHN CONAWAY HEIRS	GAS-UNREPORTED
47-049-02255-00	CONSOLIDATION COAL COMPANY	P & A	OTHER	CONSOLIDATION COAL COMPANY	39.552819	-80.459216	1079	1088	0	0	LUCAS, WILLIAM C. 5354	OTHER-P & A
47-049-00721-00	(N/A)	P & A	OTHER	OPERATOR UNKNOWN	39.551064	-80.457728	1063	1072	0	0	HOSTETTER, M. A. 2	OTHER-P & A
47-049-30050-00	HOPE CONSTRUCTION & REFINING	UNREPORTED	WATER UNREPORTE D	HOPE CONSTRUCTION & REFINING	39.521594	-80.43857	1113	0	2759	2754	L G MUSGRAVE	WATER-UNREPORTED
47-049-72224-00	(N/A)	UNREPORTED	UNREPORTE D	(N/A)	39.566581	-80.471069	1269	0	0	0	JOHN A HESS	UNREPORTED-UNREPORTED
47-049-00034-00	CARNEGIE PROD CO	UNREPORTED	OTHER	CARNEGIE PRODUCTION	39.551064	-80.457728	1063	1073	0	0	YOST, ELIHU 1478	OTHER-UNREPORTED
47-049-00397-00	DIVERSIFIED ENERGY	P & A	OTHER	DIVERSIFIED PRODUCTION	39.551064	-80.457728	1063	1073	0	0	TENNANT, R. 6843	OTHER-P & A
47-049-01781-00	PERKINS OIL & GAS, INC.	PRODUCING	GAS	PERKINS OIL & GAS	39.568336	-80.471812	2118	2127	3610	3610	HIBBS 3	GAS-PRODUCING
47-049-00387-00	ROSS AND WHARTON GAS COMPANY, INC.	P & A	OTHER	ROSS&WHARTON GAS CO	39.551064	-80.457728	1063	1072	0	0	MORRIS, A. 3865	OTHER-P & A
47-049-01782-00	PERKINS OIL & GAS, INC.	PRODUCING	GAS	PERKINS OIL & GAS	39.568916	-80.46676	1825	1834	3491	3491	HIBBS 4	GAS-PRODUCING
47-049-00430-00	DIVERSIFIED ENERGY	PRODUCING	GAS	DIVERSIFIED ENERGY	39.551064	-80.457728	1063	1072	2890	2890	MERRYFIELD, L. 2146	GAS-PRODUCING
47-049-00935-00	MUTSCHELKNAUS, CLARENCE W	PRODUCING	GAS	MUTSCHELKNAUS CLARENCE W	39.551064	-80.457728	1063	1073	0	0	MCGRAW 1	GAS-PRODUCING

RECEIVED
Office of Oil and Gas

APR 10 2024

WV Department of
Environmental Protection

47-049-72222-00	(N/A)	UNREPORTED	UNREPORTE D	(N/A)	39.564985	-80.467322	1326	0	0	0	GEORGE M ICE	UNREPORTED-UNREPORTED
47-049-72243-00	BP	UNREPORTED	UNREPORTE D	BP	39.558163	-80.473504	1239	0	0	0	G CAMPBELL	UNREPORTED-UNREPORTED
47-049-00258-00	WOLF'S HEAD OIL REFINING CO., INC.	P & A	WATER	CONSOLIDATION COAL COMPANY	39.543308	-80.457942	1309	1318	2570	2570	GRIM, ROBERT D. 2905	WATER-P & A
47-049-00488-00	DIVERSIFIED ENERGY	P & A	OTHER	DIVERSIFIED ENERGY	39.551064	-80.457728	1063	1073	0	0	BLACKSHERE, B. F. 33	OTHER-P & A
47-049-00410-00	DIVERSIFIED ENERGY	PRODUCING	GAS	DIVERSIFIED ENERGY	39.551064	-80.457728	1063	1073	0	0	ROBINSON, DUDLEY 151	GAS-PRODUCING
47-049-72216-00	(N/A)	UNREPORTED	UNREPORTE D	(N/A)	39.569484	-80.46601	1229	0	0	0	CAMPBELL & FLEMING	UNREPORTED-UNREPORTED
47-049-02120-00	CONSOLIDATION COAL COMPANY	P & A	OTHER	CONSOLIDATION COAL COMPANY	39.546157	-80.465774	1364	1374	0	0	WALTERS, JAY T. 5454	OTHER-P & A
47-049-72250-00	(N/A)	UNREPORTED	UNREPORTE D	(N/A)	39.550907	-80.463388	1169	0	0	0	EMERSON HAUGHT	UNREPORTED-UNREPORTED
47-049-72213-00	(N/A)	UNREPORTED	UNREPORTE D	(N/A)	39.5705	-80.46245	1256	0	0	0	CAMPBELL & FLEMING	UNREPORTED-UNREPORTED
47-049-72247-00	(N/A)	UNREPORTED	UNREPORTE D	(N/A)	39.554099	-80.461702	1248	0	0	0	RACHAEL EVANS	UNREPORTED-UNREPORTED
47-049-00679-00	PILLAR ENERGY	P & A	GAS	BUCKEYE OIL PRODUCING	39.551064	-80.457728	1063	1073	3415	3415	ASH 1	GAS-P & A
47-049-02065-00	CONSOLIDATION COAL COMPANY	P & A	OTHER	CONSOLIDATION COAL COMPANY	39.535366	-80.453345	1412	1421	0	0	DUNCAN, ERIC O. 5329	OTHER-P & A
47-049-00866-00	NOUMENON CORPORATION	PRODUCING	GAS	WV MINERAL GROUP LLC	39.551064	-80.457728	1063	1073	3008	3008	SNODERLY, J. C. 98	GAS-PRODUCING
47-049-30392-00	SOUTH PENN OIL (S. PENN NAT. GAS)	INACTIVE COMPLETED	OIL	SOUTH PENN OIL (S PENN NAT GAS)	39.564276	-80.460127	1066	0	0	2057	J A HAWKINBERRY 1	OIL-INACTIVE COMPLETED
47-049-02076-00	CONSOLIDATION COAL COMPANY	P & A	GAS	CONSOLIDATION COAL COMPANY	39.52643	-80.442457	1163	1172	3130	3130	STEELE, ROBERT II 5327	GAS-P & A
47-049-00455-00	EQUITRANS MIDSTREAM	P & A	OTHER	LEATHERWOOD, INC.	39.533271	-80.440096	1086	1095	0	0	ARNETT 5332	OTHER-P & A
47-049-02125-00	CONSOLIDATION COAL COMPANY	P & A	OTHER	CONSOLIDATION COAL COMPANY	39.546157	-80.465774	1364	1373	0	0	GRAY, JEFFREY B. 5454	OTHER-P & A
47-049-00048-00	(N/A)	P & A	OTHER	(N/A)	39.551064	-80.457728	1063	1073	0	0	HARRIS, M. W. 1	OTHER-P & A
47-049-70107-00	SOUTH PENN OIL (S. PENN NAT. GAS)	COMPLETED	OIL	SOUTH PENN OIL (S PENN NAT GAS)	39.551164	-80.457493	1039	0	2071	0	JOSEPH HAYHURST	OIL-COMPLETED
47-049-30119-00	HOPE CONSTRUCTION & REFINING	UNREPORTED	WATER	HOPE CONSTRUCTION & REFINING	39.563116	-80.47032	1388	0	2505	2045	J W KENDALL	WATER-UNREPORTED
47-049-72221-00	(N/A)	UNREPORTED	UNREPORTE D	(N/A)	39.566	-80.466573	1267	0	0	0	CAMPBELL & FLEMING	UNREPORTED-UNREPORTED
47-049-00288-00	(N/A)	UNREPORTED	OTHER	OPERATOR UNKNOWN	39.551064	-80.457728	1063	1073	0	0	HARDMAN, FRENCH 4	OTHER-UNREPORTED
47-049-00542-00	DIVERSIFIED ENERGY	P & A	GAS	DIVERSIFIED PRODUCTION	39.551064	-80.457728	1063	1073	0	0	JONES, DAVID 1	GAS-P & A
47-049-00911-00	INVITATION ENERGY INC	P & A	OTHER	INVITATION ENERGY	39.551064	-80.457728	1063	1072	0	0	TOOTHMAN 1	OTHER-P & A
47-049-00422-00	DIVERSIFIED ENERGY	P & A	OTHER	DIVERSIFIED ENERGY	39.551064	-80.457728	1063	1073	0	0	HAMILTON, GEORGE 997	OTHER-P & A
47-049-72139-00	(N/A)	UNREPORTED	UNREPORTE D	(N/A)	39.526656	-80.422472	1224	0	0	0	G W BEATTY	UNREPORTED-UNREPORTED
47-049-00271-00	(N/A)	UNREPORTED	OTHER	OPERATOR UNKNOWN	39.551064	-80.457728	1063	1073	0	0	MASON, LUTHER A-265	OTHER-UNREPORTED
47-049-02074-00	CONSOLIDATION COAL COMPANY	P & A	OTHER	CONSOLIDATION COAL COMPANY	39.540499	-80.460707	1054	1063	0	0	POWELL TRACY R 5451	OTHER-P & A
47-049-00057-00	DOMINION ENERGY	UNREPORTED	OTHER	HOPE GAS	39.551064	-80.457728	1063	1073	0	0	RICE, JACOB 7737	OTHER-UNREPORTED
47-049-00526-00	DIVERSIFIED ENERGY	P & A	OTHER	DIVERSIFIED PRODUCTION	39.551064	-80.457728	1063	1073	0	0	HAMILTON, D. F. 8	OTHER-P & A
47-049-00582-00	DIVERSIFIED ENERGY	P & A	OTHER	DIVERSIFIED PRODUCTION	39.551064	-80.457728	1063	1073	0	0	TALKINGTON, A. O. 6	OTHER-P & A
47-049-02231-00	CONSOLIDATION COAL COMPANY	P & A	OTHER	CONSOLIDATION COAL COMPANY	39.554257	-80.460543	1229	1238	0	0	LUCAS, WILLIAM C. & VICKIE E. 5356	OTHER-P & A
47-049-00061-00	CARNEGIE NATURAL GAS CO	P & A	GAS	CONSOLIDATION COAL COMPANY	39.533477	-80.454132	1315	1324	3437	3437	CONSOLIDATION COAL COMPANY 5331	GAS-P & A
47-049-00508-00	CONSOLIDATION COAL COMPANY	P & A	OTHER	CONSOLIDATION COAL COMPANY	39.551064	-80.457728	1063	1073	0	0	CUNNINGHAM, J. 8	OTHER-P & A
47-049-70243-00	FREEHOLD OIL & GAS	UNREPORTED	UNREPORTE D	FREEHOLD OIL & GAS	39.543684	-80.4279	1019	0	0	0	B B BOARD	UNREPORTED-UNREPORTED
47-049-72219-00	(N/A)	UNREPORTED	UNREPORTE D	(N/A)	39.567162	-80.466011	1094	0	0	0	CAMPBELL & FLEMING	UNREPORTED-UNREPORTED
47-049-00540-00	CONSOLIDATION COAL COMPANY	P & A	OTHER	CONSOLIDATION COAL COMPANY	39.551064	-80.457728	1063	1073	0	0	STURMS, HUEY 1	OTHER-P & A
47-049-00740-00	EMAX OIL COMPANY	UNREPORTED	OTHER	EMAX	39.551064	-80.457728	1063	1073	0	0	CANFIELD, CECIL B. S-415	OTHER-UNREPORTED

RECEIVED
Office of Oil and Gas

APR 10 2024

WV Department
of Natural Resources
Energy Services Bureau

47-049-00747-00	EMAX OIL COMPANY	UNREPORTED	OTHER	EMAX	39.551064	-80.457728	1063	1073	0	0	FRANKLIN REAL ESTATE S-462	OTHER-UNREPORTED
47-049-00461-00	DIVERSIFIED ENERGY	P & A	OTHER	DIVERSIFIED PRODUCTION	39.551064	-80.457728	1063	1073	0	0	FLOYD, E. 1	OTHER-P & A
47-049-00247-00	(N/A)	UNREPORTED	OTHER	OPERATOR UNKNOWN	39.551064	-80.457728	1063	1073	0	0	TETRICK, LLOYD 1	OTHER-UNREPORTED
47-049-02295-00	CONSOLIDATION COAL COMPANY	P & A	OTHER	CONSOLIDATION COAL COMPANY	39.552574	-80.457088	1075	1084	0	0	PARRISH, WILLIAM H. 2885	OTHER-P & A
47-049-02012-00	CONSOLIDATION COAL COMPANY	P & A	OTHER	CONSOLIDATION COAL COMPANY	39.531469	-80.451017	1150	1159	0	0	CONSOLIDATION COAL CO. 5338	OTHER-P & A
47-049-72289-00	(N/A)	UNREPORTED	UNREPORTE D	(N/A)	39.534929	-80.453008	1337	0	0	0	KENNEDY BROS 1	UNREPORTED-UNREPORTED
47-049-00462-00	CONSOLIDATION COAL COMPANY	P & A	OTHER	CONSOLIDATION COAL COMPANY	39.551064	-80.457728	1063	1073	0	0	FLOYD, R. P. 5	OTHER-P & A
47-049-00378-00	DIVERSIFIED ENERGY	P & A	OTHER	DIVERSIFIED PRODUCTION	39.551064	-80.457728	1063	1072	0	0	BAYNE, L. 2941	OTHER-P & A
47-049-72223-00	(N/A)	UNREPORTED	UNREPORTE D	(N/A)	39.564839	-80.469008	1388	0	0	0	GEORGE M ICE	UNREPORTED-UNREPORTED
47-049-00625-00	UNION GAS CORPORATION	UNREPORTED	OTHER	UNION GAS CORP (UNION GAS CO)	39.551064	-80.457728	1063	1073	0	0	JONES, JEANETTE 1	OTHER-UNREPORTED
47-049-02121-00	CONSOLIDATION COAL COMPANY	P & A	OTHER	CONSOLIDATION COAL COMPANY	39.545585	-80.460954	1313	1323	0	0	WALTERS, JAY T. 5453	OTHER-P & A
47-049-02273-00	CONSOLIDATION COAL COMPANY	P & A	OTHER	CONSOLIDATION COAL COMPANY	39.552604	-80.457611	1028	1037	0	0	LUCAS, WILLIAM C. 5341	OTHER-P & A
47-049-00720-00	(N/A)	P & A	OTHER	OPERATOR UNKNOWN	39.551064	-80.457728	1063	1072	0	0	HALL, N. E. 6	OTHER-P & A
47-049-00728-00	(N/A)	P & A	OTHER	OPERATOR UNKNOWN	39.551064	-80.457728	1063	1072	0	0	WELLS, C. E. 2	OTHER-P & A
47-049-02298-00	CONSOLIDATION COAL COMPANY	P & A	GAS	CONSOLIDATION COAL COMPANY	39.551215	-80.455329	1149	1158	0	0	HAMILTON, PRISCILLA 5338	GAS-P & A
47-049-00007-00	EQUITRANS MIDSTREAM	PERMIT EXPIRED	OIL & GAS	EQUITRANS	39.532607	-80.458144	1335	1345	2356	2356	HAYES, LANA 6198	OIL & GAS-PERMIT EXPIRED
47-049-30307-00	SOUTH PENN OIL (S. PENN NAT GAS)	INACTIVE COMPLETED	OIL	SOUTH PENN OIL (S PENN NAT GAS)	39.569786	-80.464252	1088	0	0	2437	1	OIL-INACTIVE COMPLETED
47-049-00472-00	HOSTUTLER, D. DIANE	PRODUCING	OIL	HOSTUTLER D DIANE	39.551064	-80.457728	1063	1073	0	0	ASH, DORCAS 2	OIL-PRODUCING
47-049-70106-00	SOUTH PENN OIL (S. PENN NAT GAS)	UNREPORTED	GAS	SOUTH PENN OIL (S PENN NAT GAS)	39.552965	-80.457872	1037	0	3088	0	JOSEPH HAYHURST	GAS-UNREPORTED
47-049-00719-00	(N/A)	P & A	OTHER	(N/A)	39.551064	-80.457728	1063	1073	0	0	FREELAND, T. F. 4	OTHER-P & A
47-049-00698-00	CONSOL	UNREPORTED	OTHER	CONSOL GAS COMPANY	39.551064	-80.457728	1063	1073	0	0	AMOS, JOHN 1-83-SH	OTHER-UNREPORTED
47-049-01658-00	CONSOL	P & A	OTHER	MOUNTAIN ENERGY	39.551028	-80.463641	1181	1190	0	0	ALLEGHENY FORESTLANDS, LLC 5457 (1)	OTHER-P & A
47-049-00465-00	COBHAM GAS INDUSTRIES, INC.	P & A	OIL	CONSOLIDATION COAL COMPANY	39.551064	-80.457728	1063	1073	2071	2071	HAYHURST, J. 5342	OIL-P & A
47-049-00050-00	(N/A)	P & A	OTHER	OPERATOR UNKNOWN	39.551064	-80.457728	1063	1072	0	0	ASH HEIRS 1	OTHER-P & A
47-049-00201-00	EQUITRANS MIDSTREAM	DRILLED	OTHER	EQUITRANS	39.521601	-80.438596	1112	1121	0	0	MUSGRAVE, GUY F. 6169	OTHER-DRILLED
47-049-00448-00	DIVERSIFIED ENERGY	PRODUCING	GAS	DIVERSIFIED PRODUCTION	39.551064	-80.457728	1063	1072	1926	1926	GRIM 5169	GAS-PRODUCING
47-049-00452-00	EQUITABLE GAS COMPANY	INACTIVE PRODUCER	OTHER	EQUITABLE	39.551064	-80.457728	1063	1073	0	0	BRAND 5257	OTHER-INACTIVE PRODUCER
47-049-72201-00	(N/A)	UNREPORTED	UNREPORTE D	(N/A)	39.559034	-80.457315	1181	0	0	0	MARY ICE	UNREPORTED-UNREPORTED
47-049-00260-00	(N/A)	UNREPORTED	OTHER	OPERATOR UNKNOWN	39.551064	-80.457728	1063	1073	0	0	FULAYTER, STEVE 1	OTHER-UNREPORTED
47-049-00717-00	(N/A)	UNREPORTED	OTHER	OPERATOR UNKNOWN	39.551064	-80.457728	1063	1072	0	0	FLUHARTY, HAMAN 2	OTHER-P & A
47-049-72242-00	(N/A)	UNREPORTED	UNREPORTE D	(N/A)	39.559034	-80.472193	1078	0	0	0	FRANK SNIDER	UNREPORTED-UNREPORTED
47-049-72196-00	BP	UNREPORTED	UNREPORTE D	BP	39.550907	-80.455442	1128	0	0	0	JOSEPH HAYHURST	UNREPORTED-UNREPORTED
47-049-00964-00	C & J OIL & GAS INC	P & A	OTHER	C & J O&G	39.551064	-80.457728	1063	1073	0	0	ASH, DORCAS 1	OTHER-P & A
47-049-00743-00	FOX DRLG CO	UNREPORTED	OTHER	FOX DRLG	39.551064	-80.457728	1063	1073	0	0	SATTERFIELD, ORVAL R. 2	OTHER-UNREPORTED
47-049-00553-00	DIVERSIFIED ENERGY	PRODUCING	GAS	DIVERSIFIED ENERGY	39.551064	-80.457728	1063	1073	0	0	MORGAN, C. B. 3	GAS-PRODUCING
47-049-00715-00	(N/A)	P & A	OTHER	OPERATOR UNKNOWN	39.551064	-80.457728	1063	1072	0	0	EFAW, M. C. 1	OTHER-P & A
47-049-02301-00	CONSOLIDATION COAL COMPANY	P & A	OTHER	CONSOLIDATION COAL COMPANY	39.55005	-80.447273	1094	1103	0	0	CONSOLIDATION COAL COMPANY 5336	OTHER-P & A
47-049-02477-00	CONSOLIDATION COAL COMPANY	P & A	OTHER	CONSOLIDATION COAL COMPANY	39.528112	-80.427201	1001	1010	0	0	S.C. & JENNIE THORNE (C/O PATTY STURM) ET AL R-275	OTHER-P & A

RECEIVED
Office of Oil and Gas

APR 10 2024

PA Department of Environmental Protection

47-049-30341-00	SOUTH PENN OIL (S. PENN NAT. GAS)	INACTIVE COMPLETED	OIL	SOUTH PENN OIL (S PENN NAT GAS)	39.564421	-80.465823	1289	0	0	2472	GEO M ICE 4	OIL-INACTIVE COMPLETED
47-049-02026-00	CONSOLIDATION COAL COMPANY	P & A	GAS	CONSOLIDATION COAL COMPANY	39.535784	-80.431759	1080	1089	2813	2813	BAKER, LARRY E. 5235	GAS-P & A
47-049-00500-00	DIVERSIFIED ENERGY	PRODUCING	GAS	DIVERSIFIED PRODUCTION	39.551064	-80.457728	1063	1073	0	0	CONAWAY, BELLE 2	GAS-PRODUCING
47-049-00609-00	DIVERSIFIED ENERGY	PRODUCING	GAS	DIVERSIFIED PRODUCTION	39.551064	-80.457728	1063	1073	0	0	YOST, SUSAN 9	GAS-PRODUCING
47-049-30229-00	MILLIKEN, H. E., & SNIDER, A. M.	DRILLED	WATER	MILLIKEN, H. E., & SNIDER, A. M.	39.55282	-80.457498	1037	0	2045	2019	J D CHARLTON	WATER-DRILLED
47-049-72241-00	(N/A)	UNREPORTED	UNREPORTE D	(N/A)	39.561936	-80.467885	1383	0	0	0	GEORGE M ICE	UNREPORTED-UNREPORTED
47-049-00592-00	ERP FEDERAL MINING COMPLEX, LLC	P & A	OTHER	ERP FEDERAL MINING COMPLEX, LLC	39.551064	-80.457728	1063	1073	0	0	TUCKER, D. D. 3	OTHER-P & A
47-049-00173-00	B F HUEY	P & A	WATER	OPERATOR UNKNOWN	39.55835	-80.437673	1095	1104	3317	3317	HUEY, B G 1	WATER-P & A
47-049-72207-00	(N/A)	UNREPORTED	UNREPORTE D	(N/A)	39.56542	-80.459828	1176	0	0	0	A HOCKINBERRY	UNREPORTED-UNREPORTED
47-049-02124-00	CONSOLIDATION COAL COMPANY WEST VIRGINIA DEPARTMENT OF ENERGY, DIVISION OF OIL&GAS	P & A	OTHER	CONSOLIDATION COAL COMPANY	39.545585	-80.460954	1313	1322	0	0	GRAY, JEFFREY B. 5453	OTHER-P & A
47-049-00817-00	COMMONWEALTH ENERGY, INC.	P & A	OTHER	OPERATOR UNKNOWN	39.551064	-80.457728	1063	1072	0	0	BAKER 2	OTHER-P & A
47-049-00523-00	COMMONWEALTH ENERGY, INC.	P & A	OTHER	COMMONWEALTH ENERGY	39.551064	-80.457728	1063	1073	0	0	GLOVER, A. M. 1	OTHER-P & A
47-049-00575-00	DIVERSIFIED ENERGY SOUTH PENN OIL (S. PENN NAT. GAS)	PRODUCING INACTIVE COMPLETED	GAS	DIVERSIFIED ENERGY SOUTH PENN OIL (S PENN NAT GAS)	39.551064	-80.457728	1063	1073	0	0	SNODERLY, M. S. 5	GAS-PRODUCING
47-049-30192-00	(N/A)	UNREPORTED	OIL	(N/A)	39.554125	-80.458622	1080	0	0	2101	JOSEPH HAYHURST 3	OIL-INACTIVE COMPLETED
47-049-72204-00	(N/A)	UNREPORTED	UNREPORTE D	(N/A)	39.559034	-80.462076	1064	0	0	0	MARY ICE	UNREPORTED-UNREPORTED
47-049-72244-00	(N/A)	UNREPORTED	UNREPORTE D	(N/A)	39.556566	-80.462826	1346	0	0	0	ENOCH EVANS	UNREPORTED-UNREPORTED
47-049-00934-00	MUTSHELKNAUS, CLARENCE W	PRODUCING	OIL	MUTSHELKNAUS CLARENCE W	39.551064	-80.457728	1063	1073	0	0	HAMILTON 1	OIL-PRODUCING
47-049-72200-00	(N/A)	UNREPORTED	UNREPORTE D	(N/A)	39.555841	-80.457691	1046	0	0	0	ENOCH EVANS	UNREPORTED-UNREPORTED
47-049-70249-00	BP	UNREPORTED	UNREPORTE D	BP	39.526656	-80.442142	1196	0	0	0	JAS HAYES 1	UNREPORTED-UNREPORTED
47-049-72248-00	(N/A)	UNREPORTED	UNREPORTE D	(N/A)	39.551922	-80.46676	1146	0	0	0	RACHAEL EVANS	UNREPORTED-UNREPORTED
47-049-72288-00	(N/A)	UNREPORTED	UNREPORTE D	(N/A)	39.535655	-80.460017	1245	0	0	0	D L CUNNINGHAM	UNREPORTED-UNREPORTED
47-049-30109-00	HOPE CONSTRUCTION & REFINING	UNREPORTED	WATER	HOPE CONSTRUCTION & REFINING	39.564856	-80.464887	1281	0	2471	2464	O J CUNNINGHAM	WATER-UNREPORTED
47-049-00618-00	DIVERSIFIED ENERGY	PRODUCING	GAS	DIVERSIFIED ENERGY	39.551064	-80.457728	1063	1073	0	0	BEATY, M. A. 20	GAS-PRODUCING
47-049-00727-00	(N/A)	P & A	OTHER	OPERATOR UNKNOWN	39.551064	-80.457728	1063	1072	0	0	MICHAEL, E. I. 1	OTHER-P & A
47-049-30951-00	BISSETT, A. & M.	UNREPORTED	UNREPORTE D	BISSETT, A. & M.	39.552965	-80.455999	1199	0	0	0	JOSEPH HAYHURST	UNREPORTED-UNREPORTED
47-049-00616-00	DIVERSIFIED ENERGY	PRODUCING	GAS	DIVERSIFIED ENERGY	39.551064	-80.457728	1063	1073	0	0	BEATY, M. A. 15	GAS-PRODUCING
47-049-72239-00	BP	UNREPORTED	UNREPORTE D	BP	39.562227	-80.471443	1232	0	0	0	JOHN W KENDALL	UNREPORTED-UNREPORTED
47-049-02458-00	CONSOLIDATION COAL COMPANY	P & A	OTHER	CONSOLIDATION COAL COMPANY	39.535155	-80.428505	1341	1350	0	0	BAKER, LARRY E. 5239	OTHER-P & A
47-049-00559-00	DIVERSIFIED ENERGY	PRODUCING	GAS	DIVERSIFIED ENERGY	39.551064	-80.457728	1063	1073	0	0	MORGAN, N. 5	GAS-PRODUCING
47-049-00774-00	DIVERSIFIED ENERGY	P & A	GAS	DOMINION ENERGY TRANSMISSION, INC.	39.551064	-80.457728	1063	1072	2939	2939	FETTY, V. 3170	GAS-P & A
47-049-00576-00	CONSOLIDATION COAL COMPANY	P & A	OTHER	CONSOLIDATION COAL COMPANY	39.551064	-80.457728	1063	1073	0	0	SNODERLY, M. S. 7	OTHER-P & A
47-049-72253-00	(N/A)	UNREPORTED	UNREPORTE D	(N/A)	39.549891	-80.466574	1244	0	0	0	EMERSON HAUGHT	UNREPORTED-UNREPORTED
47-049-01660-00	CONSOL CONSOLIDATION COAL COMPANY	P & A	OTHER	MOUNTAIN ENERGY	39.54972	-80.465292	1324	1333	0	0	ALLEGHENY FORESTLAND, LLC 5456	OTHER-P & A
47-049-02075-00	CONSOLIDATION COAL COMPANY	P & A	OTHER	CONSOLIDATION COAL COMPANY	39.544037	-80.42819	1041	1050	0	0	SNODGRASS, TOM LEE 5250	OTHER-P & A
47-049-72211-00	(N/A)	UNREPORTED	UNREPORTE D	(N/A)	39.569919	-80.457502	1350	0	0	0	JAMES CAMPBELL	UNREPORTED-UNREPORTED
47-049-72202-00	(N/A)	UNREPORTED	UNREPORTE D	(N/A)	39.560631	-80.456566	1127	0	0	0	JACOB OTT	UNREPORTED-UNREPORTED
47-049-00136-00	(N/A)	P & A	OTHER	(N/A)	39.551064	-80.457728	1063	1073	0	0	BUCKLEW, N. E. 2	OTHER-P & A
47-049-00200-00	EQUITRANS MIDSTREAM	DRILLED	OTHER	EQUITRANS	39.520126	-80.440456	1149	1158	0	0	ELSHELMAN, ROGER 6168	OTHER-DRILLED

RECEIVED
Office of Oil and Gas

APR 10 2024

WV Department of
Environmental Protection

47-049-00483-00	DIVERSIFIED ENERGY	P & A	OTHER	DIVERSIFIED ENERGY	39.551064	-80.457728	1063	1073	0	0	BLACKSHERE, B. #22	OTHER-P & A
47-049-00571-00	DIVERSIFIED ENERGY	P & A	OTHER	DIVERSIFIED PRODUCTION	39.551064	-80.457728	1063	1073	0	0	PRICHARD, M. A. #9	OTHER-P & A
47-049-01784-00	PERKINS OIL & GAS, INC.	PRODUCING	OIL & GAS	PERKINS OIL & GAS	39.554893	-80.472483	1358	1367	3630	3630	RIGGS 2	OIL & GAS-PRODUCING
47-049-00549-00	DIVERSIFIED ENERGY	P & A	OTHER	DIVERSIFIED PRODUCTION	39.551064	-80.457728	1063	1073	0	0	KOEN-MCGRAW #7	OTHER-P & A
47-049-00741-00	FOX DRLG CO	UNREPORTED	OTHER	FOX DRLG	39.551064	-80.457728	1063	1073	0	0	MICHAEL, J. R. #1	OTHER-UNREPORTED
47-049-30591-00	TRI-STATE PIPE COMPANY, THE	COMPLETED	OIL	TRI-STATE PIPE COMPANY, THE	39.55253	-80.460495	1051	0	0	2079	JOSEPH HAYHURST #9	OIL-COMPLETED
47-049-30188-00	HOPE CONSTRUCTION & REFINING	UNREPORTED	OIL	HOPE CONSTRUCTION & REFINING	39.571381	-80.459381	1410	0	2522	2516	JAMES CAMPBELL	OIL-UNREPORTED
47-049-70212-00	SOUTH PENN OIL (S. PENN NAT. GAS)	UNREPORTED	UNREPORTED	SOUTH PENN OIL (S. PENN NAT. GAS)	39.540881	-80.460391	1074	0	0	0	RILEY ARNETT	UNREPORTED-UNREPORTED
47-049-00140-00	(N/A)	UNREPORTED	OTHER	OPERATOR UNKNOWN	39.551064	-80.457728	1063	1073	0	0	MOORE, W. B. 1	OTHER-UNREPORTED
47-049-00005-00	O-I GLASS	P & A	OTHER	O-I GLASS	39.551064	-80.457728	1063	1073	0	0	KEEFOVER, O. A. 140	OTHER-P & A
47-049-00372-00	DIVERSIFIED ENERGY	PRODUCING	GAS	DIVERSIFIED PRODUCTION	39.551064	-80.457728	1063	1072	0	0	AMOS, D 2589	GAS-PRODUCING
47-049-00520-00	DIVERSIFIED ENERGY	P & A	OTHER	DIVERSIFIED ENERGY	39.551064	-80.457728	1063	1073	0	0	FURBEE, J. H. 4	OTHER-P & A
47-049-00936-00	CONSOL	P & A	OTHER	CONSOLIDATION COAL COMPANY	39.551064	-80.457728	1063	1073	0	0	THORNE 1	OTHER-P & A
47-049-30123-00	HOPE CONSTRUCTION & REFINING	UNREPORTED	WATER	HOPE CONSTRUCTION & REFINING	39.569786	-80.461327	1272	0	2468	0	JAMES CAMPBELL	WATER-UNREPORTED
47-049-00095-00	(N/A)	P & A	OTHER	(N/A)	39.551064	-80.457728	1063	1073	0	0	CARPENTER, DENZEL E. 1	OTHER-P & A
47-049-00293-00	CONSOLIDATION COAL COMPANY	P & A	DRY HOLE	CONSOLIDATION COAL COMPANY	39.524479	-80.447575	1058	1067	2931	2931	MORGAN, NANCY J. 5325	DRY HOLE-P & A
47-049-00292-00	EQUITRANS MIDSTREAM	P & A	OIL	CONSOLIDATION COAL COMPANY	39.523753	-80.44514	1066	1075	2228	2228	DUNCAN, ERIC O. 5324	OIL-P & A

RECEIVED
Office of Oil and Gas

APR 10 2024

WV Department of
Environmental Protection

**INFORMATION SUPPLIED UNDER WEST VIRGINIA CODE
Chapter 22, Article 6A, Section 5(a)(5)
IN LIEU OF FILING LEASE(S) AND OTHER CONTINUING CONTRACT(S)**

Under the oath required to make the verification on page 1 of this Notice and Application, I depose and say that I am the person who signed the Notice and Application for the Applicant, and that –

- (1) the tract of land is the same tract described in this Application, partly or wholly depicted in the accompanying plat, and described in the Construction and Reclamation Plan;
- (2) the parties and recordation data (if recorded) for lease(s) or other continuing contract(s) by which the Applicant claims the right to extract, produce or market the oil or gas are as follows:

Lease Name or Number	Grantor, Lessor, etc.	Grantee, Lessee, etc.	Royalty	Book/Page
-------------------------	-----------------------	-----------------------	---------	-----------

See Attached

RECEIVED
Office of Oil and Gas

APR 10 2024

WV Department of
Environmental Protection


**Acknowledgement of Possible Permitting/Approval
In Addition to the Office of Oil and Gas**

The permit applicant for the proposed well work addressed in this application hereby acknowledges the possibility of the need for permits and/or approvals from local, state, or federal entities in addition to the DEP, Office of Oil and Gas, including but not limited to the following:

- WV Division of Water and Waste Management
- WV Division of Natural Resources WV Division of Highways
- U.S. Army Corps of Engineers
- U.S. Fish and Wildlife Service
- County Floodplain Coordinator

The applicant further acknowledges that any Office of Oil and Gas permit in no way overrides, replaces, or nullifies the need for other permits/approvals that may be necessary and further affirms that all needed permits/approvals should be acquired from the appropriate authority before the affected activity is initiated.

Well Operator: EQT Production Company

By: John Zavatchan 

Its: Project Specialist - Permitting

Lease No.	Grantor, Lessor, etc.		Grantee, Lessee, etc.	Royalty	Book/Page
<u>112106000</u>	<u>Bounty Minerals, LLC, et al.</u> Guy F. Musgrave, single, et al. Pittsburgh and West Virginia Gas Company Pittsburgh and West Virginia Gas Company Equitable Gas Company Equitrans, Inc. Equitable Gas Company, LLC Equitrans, L.P.	135 ac	Pittsburgh and West Virginia Gas Company Equitable Gas Company Equitable Gas Company Equitrans, Inc. Equitable Gas Company, LLC Equitrans, LP EQT Production Company	"at least 1/8th per WV Code 22-6-8"	DB 465/312 DB 510/487 DB 511/539 AB 12/279 DB 1148/296 AB 46/660 DB 1114/130
<u>116966001</u>	<u>Judith Ann Myers, et al.</u> Marshall Cutright and Betty Cutright, husband and wife, and Dick Cartright, single Equitable Gas Company Equitrans, Inc. Equitable Gas Company, LLC Equitrans, L.P.	36 ac	Equitable Gas Company Equitrans, Inc. Equitable Gas Company, LLC Equitrans, LP EQT Production Company	"at least 1/8th per WV Code 22-6-8"	DB 724/970 AB 12/279 DB 1148/296 AB 46/660 DB 1114/130
<u>116261004</u>	<u>Sarabeth Lamm, et al.</u> Sarabeth Lamm, single Republic Energy Ventures, LLC	123 ac	Republic Energy Ventures, LLC EQT Production Company	"at least 1/8th per WV Code 22-6-8"	DB 1203/1160 AB 52/744
<u>234751000</u>	<u>West Virginia Department of Transportation, Division of Highways</u> West Virginia Department of Transportation, Division of Highways	46.86 ac	EQT Production Company	"at least 1/8th per WV Code 22-6-8"	DB 1336/524

RECEIVED
Office of Oil and Gas

APR 10 2024

WV Department of
Environmental Protection

Parcel ID	Owner	Acres	Company/Individual	Notes		
<u>111776000</u>	<u>Joseph R. Elliott and Whitney N. Elliott, et al.</u>	250 ac	J.M. Sullivan	"at least 1/8th per WV Code 22-6-8"		
	George W & Mariah Beaty		DB 130/340			
	J.M. Sullivan		DB 130/342			
	William H. Furbee		DB 180/2			
	Wm. H. Furbee		DB 130/366			
	Logansport-Mannington Oil Company		DB 140/396			
	Home Gas Company		DB 150/389			
	M.K. McMillin, et ux.		DB 353/403			
	J.P. Stone		DB 156/68			
	John B. Miller, et ux; Robert B. Miller, et ux; David Bear, et ux; Edward Wittish, et ux; Andrew D. Miller, et ux; and James P. Stone		Anchor Oil Company	DB 186/301		
	Fairmont & Grafton Gas Company		Pittsburgh and West Virginia Gas Company	Corp Book 1/258		
	Pittsburgh and West Virginia Gas Company		Anchor Oil Company	DB 492/409		
	Anchor Oil Company		Southern Oil Company	DB 286/230		
	Southern Oil Company		Pittsburg Oil and Gas Company	DB 319/145		
	Pittsburg Oil and Gas Company		Ohio-West Virginia Oil & Gas Co.	DB 487/421		
	Ohio-West Virginia Oil and Gas Co.		J. M. Read, t/d/b/a Read Supply Company	DB 493/230		
	J. M. Read, t/d/b/a Read Supply Company		Pittsburgh and West Virginia Gas Company	DB 493/227		
	J. M. Read, t/d/b/a Read Supply Company		Pittsburgh and West Virginia Gas Company	DB 502/577		
	Pittsburgh and West Virginia Gas Company		Equitable Gas Company	DB 510/487		
	Pittsburgh and West Virginia Gas Company		Equitable Gas Company	DB 511/539		
	Equitable Gas Company		Equitrans, Inc.	AB 12/279		
	Equitrans, Inc.		Equitable Gas Company, LLC	DB 1148/296		
	Equitable Gas Company, LLC		Equitrans, LP	AB 46/660		
	Equitrans, L.P.		EQT Production Company	DB 1114/130		
	<u>129296000</u>		<u>Lee and Hall Royalties</u>	119.25 ac	Republic Energy Ventures, LLC	"at least 1/8th per WV Code 22-6-8"
			Reita Jane Hall		DB 1196/209	
	<u>104958062</u>		<u>Country Roads Minerals, LLC, et al.</u>	174 ac	EQT Production Company	"at least 1/8th per WV Code 22-6-8"
Country Roads Minerals, LLC		DB 1291/652				
<u>127156000</u>	<u>EQT Production Company, et al.</u>	34.75 ac & 0.5 ac	EQT Production Company	"at least 1/8th per WV Code 22-6-8"		
	American Shale Development, Inc.		DB 1228/1			
<u>223622003</u>	<u>Ferrari VI OG, LLC, et al.</u>	18 ac	EQT Production Company	"at least 1/8th per WV Code 22-6-8"		
	Ferrari VI OG, LLC		DB 1312/161			

RECEIVED
Office of Oil and Gas

APR 10 2024

WV Department of
Environmental Protection

<u>223825003</u>	<u>Bradley W. Thomas, et al.</u> Bradley W. Thomas, a married man dealing in his sole and separate property	141 ac	EQT Production Company	"at least 1/8th per WV Code 22-6-8"	DB 1310/728
<u>127156000</u>	<u>EQT Production Company, et al.</u> American Shale Development, Inc. Trans Energy, Inc.	68.5 ac & 34.25 ac	EQT Production Company	"at least 1/8th per WV Code 22-6-8"	DB 1228/1
<u>119835049</u>	<u>Lee and Hall Royalties, et al.</u> Reita Jane Hall Republic Energy Ventures, LLC	55 ac of 226.45 ac lease	Republic Energy Ventures, LLC EQT Production Company	"at least 1/8th per WV Code 22-6-8"	DB 1194/318 AB 52/744
<u>228818001</u>	<u>Charles L. Castor, Jr., et al.</u> Charles L. Castor, Jr., single	1 ac	EQT Production Company	"at least 1/8th per WV Code 22-6-8"	DB 1322/370
<u>127156000</u>	<u>EQT Production Company, et al.</u> American Shale Development, Inc. Trans Energy, Inc.	26 ac	EQT Production Company	"at least 1/8th per WV Code 22-6-8"	DB 1228/1
<u>100146000</u>	<u>Alice Lou Schomer, et al.</u> Mrs. Joe H. Schomer, a/k/a Alice Lou Schomer, a/k/a Allie Schomer, a married woman acting in her sole and separate property	21.75 ac	American Shale Development, Inc. Republic Energy Ventures, LLC Republic Partners VIII, LLC	"at least 1/8th per WV Code 22-6-8"	DB 1128/550 AB 47/469
	American Shale Development, Inc. Republic Ventures, LLC Republic Partners VIII, LLC American Shale Development, Inc., et al.		EQT Production Company EQT Production Company		AB 51/525 DB 1128/1
<u>118823005</u>	<u>June Shaver, et al.</u> James F. Yost, as Power of Attorney for June Shaver, a widow Republic Ventures, LLC, et al. Republic Ventures, LLC, et al. American Shale Development, Inc., et al.	22.25 ac	Republic Energy Ventures, LLC American Shale Development, Inc. EQT Production Company EQT Production Company	"at least 1/8th per WV Code 22-6-8"	DB 1172/802 AB 51/393 AB 51/525 DB 1128/1

RECEIVED
Office of Oil and Gas

Aug 13 2004

Environmental

105544000

Ridgetop ELEVEN LLC

Dominion Exploration & Production
Dominion Appalachian Development, LLC, et al.

Antero Resources Appalachian Corporation
American Shale Development, Inc.
Republic Ventures, LLC
Republic Partners VIII, LLC
American Shale Development, Inc., et al.

128.75 ac

Dominion Appalachian Development, LLC
Antero Resources Appalachian Corporation
American Shale Development, Inc.
Republic Energy Ventures, LLC
Republic Partners VIII, LLC
EQT Production Company
EQT Production Company

*at least 1/8th per WV Code
22-6-8*

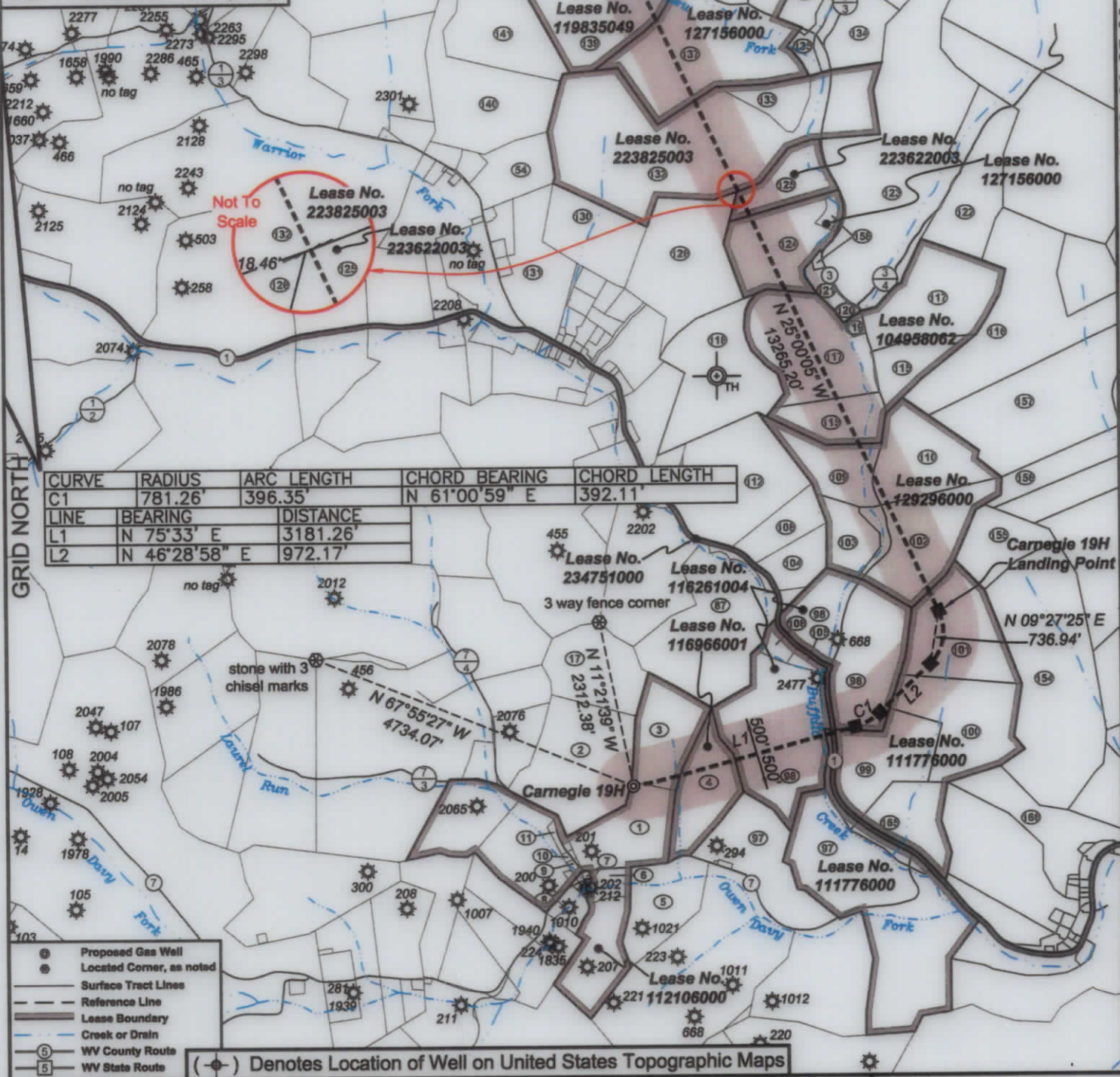
DB 1042/28
AB 34/12
DB 1127/687
AB 47/469
AB 51/525
DB 1128/1

RECEIVED
Office of Oil and
APR 10 2014
WV Department of
Environmental Protection

TH: 5570' LAT: 39-32-30

TH: 6437' LONG: 80-25-00

**Carnegie 19H
Carnegie
EQT Production Company**



I, the undersigned, hereby certify that this plat is correct to the best of my knowledge and belief and shows all the information required by law and the regulations issued and prescribed by the Department of Environmental Protection.

Ben R. Singleton
P.S. 2092



FILE NO: 92-21
DRAWING NO: Carnegie 19H
SCALE: 1" = 2000'
MINIMUM DEGREE OF ACCURACY: 1:2500
PROVEN SOURCE OF ELEVATION: NGS CORS Station

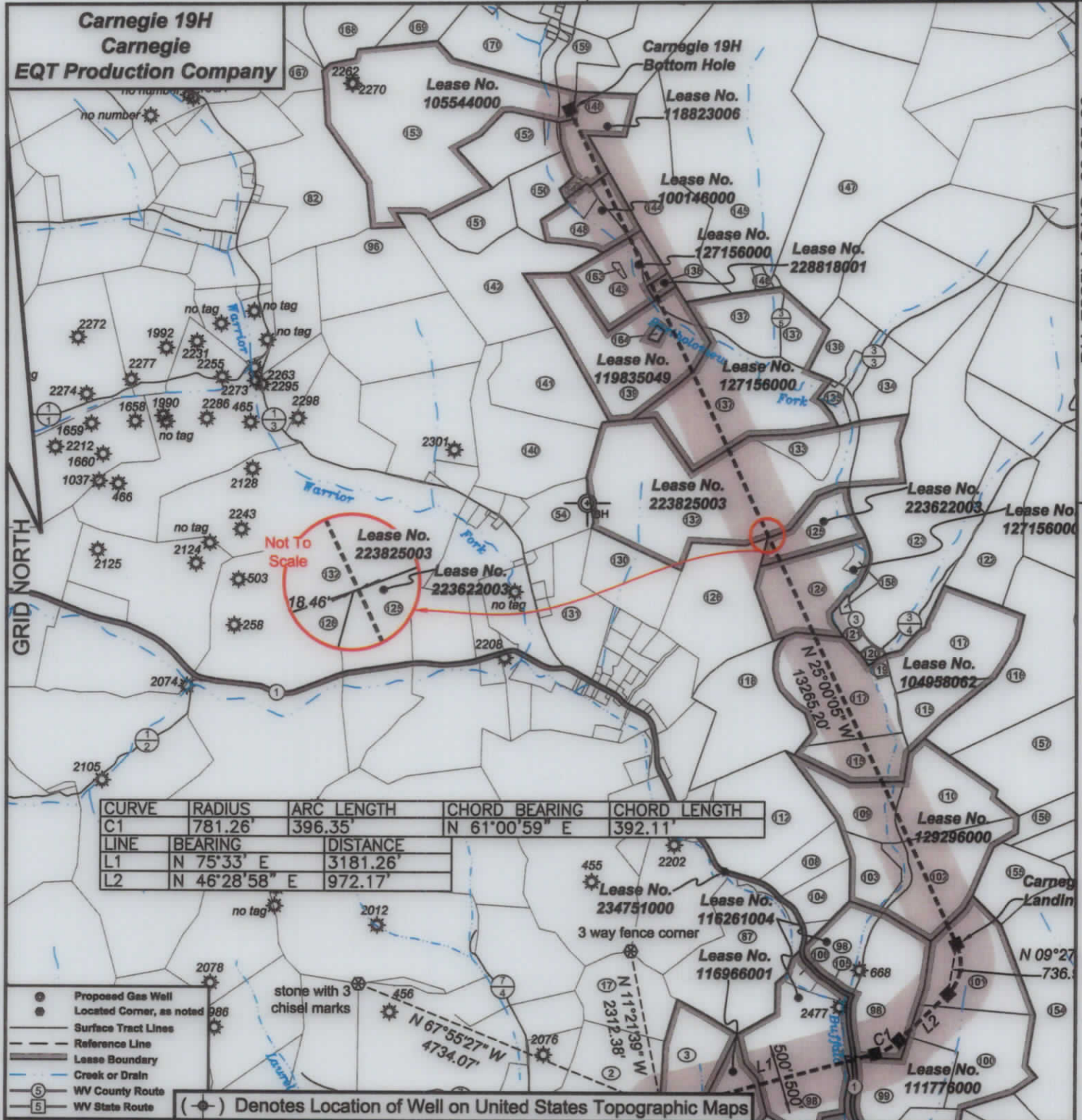
STATE OF WEST VIRGINIA
DEPARTMENT OF ENVIRONMENTAL PROTECTION
OIL AND GAS DIVISION

DATE: April 04 20 24
OPERATOR'S WELL NO.: Carnegie 19H
API WELL NO
47 - 049 - 02529
STATE COUNTY PERMIT

WELL TYPE: OIL GAS LIQUID INJECTION WASTE DISPOSAL
(IF GAS) PRODUCTION: STORAGE DEEP SHALLOW
LOCATION: ELEVATION: As-Built: 1318' WATERSHED Laurel Run of Owen Davy Fork QUADRANGLE: Glover Gap
DISTRICT: Mannington COUNTY: Marion
SURFACE OWNER: Jeanne A. Musgrave Akers & Joseph Forte ACREAGE: 26.96
ROYALTY OWNER: Bounty Minerals, LLC, et al. LEASE NO: 112106000 ACREAGE: 135
PROPOSED WORK: DRILL CONVERT DRILL DEEPER FRACTURE OR STIMULATE PLUG OFF OLD FORMATION
 PERFORATE NEW FORMATION OTHER PHYSICAL CHANGE IN WELL (SPECIFY) _____
 PLUG AND ABANDON CLEAN OUT AND REPLUG TARGET FORMATION: Marcellus ESTIMATED DEPTH: 7,712'


WELL OPERATOR: EQT Production Company DESIGNATED AGENT: Joseph C. Mallow
ADDRESS: 400 Woodcliff Drive ADDRESS: 427 Midstate Drive
Canonsburg, PA 15317 Clarksburg, WV 25301

05/03/2024



I, the undersigned, hereby certify that this plat is correct to the best of my knowledge and belief and shows all the information required by law and the regulations issued and prescribed by the Department of Environmental Protection.

Ben R. Singleton
P.S. 2092



SEAL

FILE NO: 92-21
 DRAWING NO: Carnegie 19H
 SCALE: 1" = 2000'
 MINIMUM DEGREE OF ACCURACY: 1:2500
 PROVEN SOURCE OF ELEVATION: NGS CORS Station

STATE OF WEST VIRGINIA
 DEPARTMENT OF ENVIRONMENTAL PROTECTION
OIL AND GAS DIVISION

DATE: April 04 20 24
 OPERATOR'S WELL NO.: Carnegie 19H
 API WELL NO
 47 - 049 - 02529
 STATE COUNTY PERMIT

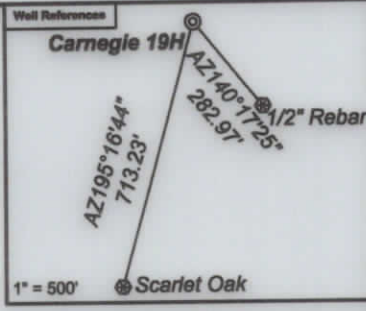
WELL TYPE: OIL GAS LIQUID INJECTION WASTE DISPOSAL
 (IF GAS) PRODUCTION: STORAGE DEEP SHALLOW
 LOCATION: ELEVATION: As-Built: 1318' WATERSHED Laurel Run of Owen Davy Fork QUADRANGLE: Glover Gap
 DISTRICT: Mannington COUNTY: Marion
 SURFACE OWNER: Jeanne A. Musgrave Akers & Joseph Forte ACREAGE: 28.96
 ROYALTY OWNER: Bounty Minerals, LLC, et al. LEASE NO: 112106000 ACREAGE: 135
 PROPOSED WORK: DRILL CONVERT DRILL DEEPER FRACTURE OR STIMULATE PLUG OFF OLD FORMATION
 PERFORATE NEW FORMATION OTHER PHYSICAL CHANGE IN WELL (SPECIFY)
 PLUG AND ABANDON CLEAN OUT AND REPLUG TARGET FORMATION: Marcellus ESTIMATED DEPTH: 7,712'

WELL OPERATOR: EQT Production Company DESIGNATED AGENT: Joseph C. Mallow
 ADDRESS: 400 Woodcliff Drive ADDRESS: 427 Midstate Drive
 Canonsburg, PA 15317 Clarksburg, WV 25301

05/03/2024

**Carnegie 19H
Carnegie
EQT Production Company**


Tract I.D.	Tax Map No.	Parcel No.	County	District	Surface Tract Owner	Acres
1	49	39	Marion	Mannington	Jeanne A. Musgrave Akers & Joseph Forte	28.96
2	49	37	Marion	Mannington	Cquilians LP	51.5
3	49	39.1	Marion	Mannington	Jeanne A. Musgrave Akers & Joseph Forte	65.9
4	49	40	Marion	Mannington	Marshall & Dick Cartright	30
5	50	14	Marion	Mannington	Melvin L. Good Sr.	28
6	50	15	Marion	Mannington	Perry R. & Inaire M. Thomp	5.61
7	50	16	Marion	Mannington	Richard H. & Lucy M. Lambert	0.46
8	50	17	Marion	Mannington	Jason H. & Brandy L. Batson	0.32
9	48	13	Marion	Mannington	Harlen O. & Diana S. Ransan	1.1
10	48	13.2	Marion	Mannington	Dustin Carl	0.73
11	48	13.1	Marion	Mannington	Gary A. & Sheila D. Earl	2.02
17	49	38	Marion	Mannington	Thomas R. Wright	30
54	44	26	Marion	Mannington	Charles P. & Kelly R. Gluver	41.05
82	44	1	Marion	Mannington	Walter L. & Poppie L. Upton	26.0/2
87	48	14	Marion	Mannington	Marion County Coal Resources Inc	61
96	44	20	Marion	Mannington	Joseph A. Tucker	40
97	50	12	Marion	Mannington	Perry R. & Janice M. Home	103.03
98	49	12	Marion	Mannington	Robert S. Thorne, Sr., et al.	116.825
99	49	41	Marion	Mannington	Joseph R. & Whitney N. Elliott	39
100	49	42	Marion	Mannington	Joseph R. & Whitney N. Elliott	40.7
101	49	11	Marion	Mannington	Joseph R. & Whitney N. Elliott	38.2
102	49	8	Marion	Mannington	Donald L. & Larayne M. Lafferty	40.21
103	37	14	Marion	Mannington	Kevin M. & Glenda S. Brewer	19.79
104	37	13	Marion	Mannington	Joseph & Larry Baker	12.23
105	49	13	Marion	Mannington	LNK Land LLC	2.05
106	49	12.1	Marion	Mannington	CHK Land LLC	4.175
108	37	15.2	Marion	Mannington	John H. & Carole L. Tennant	13.41
109	37	15	Marion	Mannington	George Ffow, Jr.	16.1
110	37	26	Marion	Mannington	Delbert R. Triplett	40.15
112	37	15.1	Marion	Mannington	Larry E. & Patricia Baker	52.28
115	37	16	Marion	Mannington	Marion County Coal Resources Inc	35
116	37	28	Marion	Mannington	Harrison County Coal Resources Inc	91
117	37	17	Marion	Mannington	Jeffrey H. Michael	86.04
118	37	10	Marion	Mannington	Kevin D. & Heather Glascock	51
119	37	17.1	Marion	Mannington	Ronald C. & Betty L. Michael	1.46
120	37	27.3	Marion	Mannington	Ronald C. & Betty L. Michael	1.5
121	37	22.1	Marion	Mannington	Ronald C. & Betty L. Michael	5.17
122	37	25	Marion	Mannington	Jeffrey H. Michael	55.73
123	37	27	Marion	Mannington	Jeffrey H. Michael	166.83
124	37	18	Marion	Mannington	Tommy L. & Larr A. Snodgrass	31.65
125	37	30	Marion	Mannington	No Parcel Information	NA
126	37	3	Marion	Mannington	Kevin D. & Heather Glascock	48.25
130	37	2.3	Marion	Mannington	Rosemary A. & Samuel M. Snodgrass	2.85
131	44	77	Marion	Mannington	Daniel Benson	28.226
132	37	21	Marion	Mannington	Cynthia M. & Kim S. Tilley	1.36
133	37	21.1	Marion	Mannington	Julie A. Hitley & Justin K. Cain	11.1/1
134	38	13.1	Marion	Mannington	Christine I. Fragale, et al.	16.56
135	38	13.2	Marion	Mannington	Christine I. Fragale, et al.	7
136	38	13.3	Marion	Mannington	Christine I. Fragale, et al.	15.87
137	44	1	Marion	Mannington	Edna M. Cain	107.5
138	44	3	Marion	Mannington	Thomas E. & Andrea G. Ryan	1
139	44	4	Marion	Mannington	Richard I. Cain	54.33
140	44	24.1	Marion	Mannington	Bd of Trs Most Worshiplal Grd Ldg of AF&M WV	43.56
141	44	24	Marion	Mannington	Stevenson LTD	36.17
142	44	6	Marion	Mannington	John D. & Raji K. Carson	55
143	44	5	Marion	Mannington	Thomas E. & Andrea G. Ryan	24.51
144	38	9	Marion	Mannington	Thomas E. & Andrea G. Ryan	69
145	38	10	Marion	Mannington	Thomas E. & Andrea G. Ryan	178.15
146	38	10.1	Marion	Mannington	Michael E. & Laura A. Gorbey	1.15
147	38	11	Marion	Mannington	Yulia Nibinava	115
148	38	8	Marion	Mannington	John D. & Raji K. Carson	64.56
149	38	8.1	Marion	Mannington	John D. & Raji K. Carson	2.69
150	44	8	Marion	Mannington	Charles D. & June Shaver	16.5
151	44	7	Marion	Mannington	Charles D. & June Shaver	19
152	44	9	Marion	Mannington	Charles D. & June Shaver	39
153	44	10	Marion	Mannington	Charles D. & June Shaver	128.75
154	44	10	Marion	Mannington	Harrison County Coal Resources Inc	102.6
155	49	9	Marion	Mannington	Derek Nixson	34.75
156	49	7	Marion	Mannington	Willis E. & Pally R. Anderson	30
157	37	27	Marion	Mannington	Harrison County Coal Resources Inc	85.5
158	37	19	Marion	Mannington	Gary F. Snodgrass	3.61
159	38	6	Marion	Mannington	Thomas R. & Margaret M. Williams	11.19
163	44	5.1	Marion	Mannington	Thomas E. & Andrea G. Ryan	0.49
164	44	4.1	Marion	Mannington	Matthew T. Cain	0.67
165	30	11	Marion	Mannington	Joseph K. & Whitney N. Elliott	27.082
166	49	54	Marion	Mannington	Innie C. Drusul	48.21
167	42	18	Marion	Mannington	Nathaniel C. Hilda	34.4
168	44	16	Marion	Mannington	Charles D. & June Shaver	30
169	44	15	Marion	Mannington	Charles D. & June Shaver	20
170	44	11	Marion	Mannington	Charles D. & June Shaver	57.75



Notes:
 Carnegie 19H coordinates are
 NAD 27 N: 374,337.89 E: 1,735,852.98
 NAD 27 Lat: 39.523997 Long: -80.436411
 NAD 83 UTM N: 4,375,088.77 E: 548,456.59
 Carnegie 19H Landing Point coordinates are
 NAD 27 N: 376,717.87 E: 1,740,102.67
 NAD 27 Lat: 39.530652 Long: -80.421433
 NAD 83 UTM N: 4,375,835.52 E: 549,739.25
 Carnegie 19H Bottom Hole coordinates are
 NAD 27 N: 388,740.09 E: 1,734,496.27
 NAD 27 Lat: 39.563498 Long: -80.441755
 NAD 83 UTM N: 4,379,469.78 E: 547,970.20
 West Virginia Coordinate system of 1927 (North Zone)
 based upon Differential GPS Measurements.
 Plat orientation, corner and well ties are based upon
 the grid north meridian.
 Well location references are based upon the grid north
 meridian.
 UTM coordinates are NAD83, Zone 17, Meters.


- Carnegie**
- ⊙ Carnegie 19H
 - ⊙ Carnegie 17H
 - ⊙ Carnegie 15H
 - ⊙ Carnegie 13H
 - ⊙ Carnegie 11H
 - ⊙ Carnegie 9H
 - ⊙ Carnegie 7H
 - ⊙ Carnegie 5H
 - ⊙ Carnegie 3H
 - ⊙ Carnegie 1H

Lease No.	Owner	Acres
112106000	Bounty Minerals, LLC, et al.	135
116968001	Judith Ann Myers, et al.	36
116281004	Sarahbeth Lamm, et al.	123
234751000	West Virginia Department of Transportation, Division of Highways	46.86
111778000	Lee and Hall Royalties, et al.	250
129296000	Joseph R. Elliott and Whitney N. Elliott, et al.	119.25
104958062	Country Roads Minerals, LLC, et al.	174
127156000	EQT Production Company, et al.	34.75 & 0.5
223622003	Ferrari VI OG, LLC, et al.	18
223825003	Bradley W. Thomas, et al.	141
127156000	EQT Production Company, et al.	68.5 & 34.25
119835049	Lee and Hall Royalties, et al.	55 of 226.45 lease
228818001	Charles L. Castor, Jr., et al.	1
127156000	EQT Production Company, et al.	26
100148000	Alice Lou Schomar, et al.	21.75
118823006	June Shaver, et al.	22.25
105544000	Ridgetop ELEVEN LLC	128.75



I, the undersigned, hereby certify that this plat is correct to the best of my knowledge and belief and shows all the information required by law and the regulations issued and prescribed by the Department of Environmental Protection.

Ben R. Singleton
 P.S. 2092



FILE NO: 92-21
 DRAWING NO: Carnegie 19H
 SCALE: 1" = 2000'
 MINIMUM DEGREE OF ACCURACY: 1:2500
 PROVEN SOURCE OF ELEVATION: NGS CORS Station



DATE: April 04 20 24
 OPERATOR'S WELL NO.: Carnegie 19H
 API WELL NO
 47 - 049 - 02529
 STATE COUNTY PERMIT

WELL TYPE: OIL GAS LIQUID INJECTION WASTE DISPOSAL
 (IF GAS) PRODUCTION: STORAGE DEEP SHALLOW
 LOCATION: ELEVATION: As-Built: 1318' WATERSHED: Laurel Run of Owen Davy Fork QUADRANGLE: Glover Gap
 DISTRICT: Mannington COUNTY: Marion
 SURFACE OWNER: Jeanne A. Musgrave Akers & Joseph Forte ACREAGE: 28.96
 ROYALTY OWNER: Bounty Minerals, LLC, et al. LEASE NO: 112106000 ACREAGE: 135
 PROPOSED WORK: DRILL CONVERT DRILL DEEPER FRACTURE OR STIMULATE PLUG OFF OLD FORMATION
 PERFORATE NEW FORMATION OTHER PHYSICAL CHANGE IN WELL (SPECIFY)
 PLUG AND ABANDON CLEAN OUT AND REPLUG TARGET FORMATION: Marcellus ESTIMATED DEPTH: 7,712'

WELL OPERATOR: EQT Production Company DESIGNATED AGENT: Joseph C. Mallow
 ADDRESS: 400 Woodcliff Drive ADDRESS: 427 Midstate Drive
 Canonsburg, PA 15317 Clarksburg, WV 25301

05/03/2024