



west virginia department of environmental protection

Office of Oil and Gas
601 57th Street, S.E.
Charleston, WV 25304
(304) 926-0450
fax: (304) 926-0452

Harold D. Ward, Cabinet Secretary
www.dep.wv.gov

Monday, August 5, 2024
WELL WORK PERMIT
Horizontal 6A / New Drill

EQT PRODUCTION COMPANY
400 WOODCLIFF DR.

CANONSBURG, PA 15317

Re: Permit approval for ELLIOTT 12H
47-049-02558-00-00

This well work permit is evidence of permission granted to perform the specified well work at the location described on the attached pages and located on the attached plat, subject to the provisions of Chapter 22 of the West Virginia Code of 1931, as amended, and all rules and regulations promulgated thereunder, and to any additional specific conditions and provisions outlined in the pages attached hereto. Notification shall be given by the operator to the Oil and Gas Inspector at least 24 hours prior to the construction of roads, locations, and/or pits for any permitted work. In addition, the well operator shall notify the same inspector 24 hours before any actual well work is commenced and prior to running and cementing casing. Spills or emergency discharges must be promptly reported by the operator to 1-800-642-3074 and to the Oil and Gas Inspector.

Please be advised that form WR-35, Well Operators Report of Well Work is to be submitted to this office within 90 days of completion of permitted well work, as should form WR-34 Discharge Monitoring Report within 30 days of discharge of pits, if applicable. Failure to abide by all statutory and regulatory provisions governing all duties and operations hereunder may result in suspension or revocation of this permit and, in addition, may result in civil and/or criminal penalties being imposed upon the operators.

Per 35 CSR 4-5.2.g this permit will expire in two (2) years from the issue date unless permitted well work is commenced. If there are any questions, please feel free to contact me at (304) 926- 0450.

James A. Martin
Chief

Operator's Well Number: ELLIOTT 12H
Farm Name: MARION COUNTY COAL RES
U.S. WELL NUMBER: 47-049-02558-00-00
Horizontal 6A New Drill
Date Issued: 8/5/2024

Promoting a healthy environment.

08/09/2024

PERMIT CONDITIONS

West Virginia Code § 22-6A-8(d) allows the Office of Oil and Gas to place specific conditions upon this permit. Permit conditions have the same effect as law. Failure to adhere to the specified permit conditions may result in enforcement action.

CONDITIONS

1. This proposed activity may require permit coverage from the United States Army Corps of Engineers (USACE). Through this permit, you are hereby being advised to consult with USACE regarding this proposed activity.
2. If the operator encounters an unanticipated void, or an anticipated void at an unanticipated depth, the operator shall notify the inspector within 24 hours. Modifications to the casing program may be necessary to comply with W. Va. Code § 22-6A-5a (12), which requires drilling to a minimum depth of thirty feet below the bottom of the void, and installing a minimum of twenty (20) feet of casing. Under no circumstance should the operator drill more than one hundred (100) feet below the bottom of the void or install less than twenty (20) feet of casing below the bottom of the void.
3. When compacting fills, each lift before compaction shall not be more than 12 inches in height, and the moisture content of the fill material shall be within limits as determined by the Standard Proctor Density test of the actual soils used in specific engineered fill, ASTM D698, Standard Test Method for Laboratory Compaction Characteristics of Soil Using Standard Effort, to achieve 95 % compaction of the optimum density. Each lift shall be tested for compaction, with a minimum of two tests per lift per acre of fill. All test results shall be maintained on site and available for review.
4. Operator shall install signage per § 22-6A-8g (6) (B) at all source water locations included in their approved water management plan within 24 hours of water management plan activation.
5. Oil and gas water supply wells will be registered with the Office of Oil and Gas and all such wells will be constructed and plugged in accordance with the standards of the Bureau for Public Health set forth in its Legislative rule entitled *Water Well Regulations*, 64 C.S.R. 19. Operator is to contact the Bureau of Public Health regarding permit requirements. In lieu of plugging, the operator may transfer the well to the surface owner upon agreement of the parties. All drinking water wells within fifteen hundred feet of the water supply well shall be flow tested by the operator upon request of the drinking well owner prior to operating the water supply well.
6. Pursuant to the requirements pertaining to the sampling of domestic water supply wells/springs the operator shall, no later than thirty (30) days after receipt of analytical data provide a written copy to the Chief and any of the users who may have requested such analyses.
7. Notification shall be given by the operator to the Oil and Gas Inspector at least 24 hours prior to the construction of roads, locations and/or pits for any permitted work. In addition, the well operator shall notify the same inspector 24 hours before any actual well work is commenced and prior to running and cementing casing. Also, 24 hours prior to the initiation of the completion process the operator shall notify the Chief or his designee.
8. During the completion process the operator shall monitor annular pressures and report any anomaly noticed to the chief or his designee immediately.
9. If any explosion or other accident causing loss of life or serious personal injury occurs in or about a well or well work on a well, the well operator or its contractor shall give notice, stating the particulars of the explosion or accident, to the oil and gas inspector and the Chief, within 24 hours of said accident.
10. During the casing and cementing process, in the event cement does not return to the surface, the oil and gas inspector shall be notified within 24 hours.
11. The operator shall provide to the Office of Oil and Gas the dates of each of the following within 30 days of their occurrence: completion of construction of the well pad, commencement of drilling, cessation of drilling, completion of any other permitted well work, and completion of the well. Such notice shall be provided by sending an email to DEPOOGNotify@wv.gov.

08/09/2024

WW-6B
(04/15)

4704902558

API NO. 47- _____ - _____
OPERATOR WELL NO. 12H
Well Pad Name: Elliott

STATE OF WEST VIRGINIA
DEPARTMENT OF ENVIRONMENTAL PROTECTION, OFFICE OF OIL AND GAS
WELL WORK PERMIT APPLICATION

1) Well Operator: EQT Production Company 306686 Marion Manningt Glover Gap
Operator ID County District Quadrangle

2) Operator's Well Number: 12H Well Pad Name: Elliott

3) Farm Name/Surface Owner: Marion County Coal Resources Inc. Public Road Access: CR 5

4) Elevation, current ground: 1,343' (pad built) Elevation, proposed post-construction: 1,343'

5) Well Type (a) Gas Oil _____ Underground Storage _____
Other _____

(b) If Gas Shallow Deep _____
Horizontal

6) Existing Pad: Yes or No Yes

7) Proposed Target Formation(s), Depth(s), Anticipated Thickness and Expected Pressure(s):
Marcellus, 7,796', 78', 2593 psi

8) Proposed Total Vertical Depth: 7,796'

9) Formation at Total Vertical Depth: Marcellus

10) Proposed Total Measured Depth: 8,598'

11) Proposed Horizontal Leg Length: 0'

12) Approximate Fresh Water Strata Depths: 202', 287'

13) Method to Determine Fresh Water Depths: Offset Wells - 47-049-01494, 47-049-01493

14) Approximate Saltwater Depths: 1,797', 1,909', 1,945', 2,412'

15) Approximate Coal Seam Depths: 870'-875', 969'-977'

16) Approximate Depth to Possible Void (coal mine, karst, other): N/A

17) Does Proposed well location contain coal seams directly overlying or adjacent to an active mine? Yes _____ No

(a) If Yes, provide Mine Info: Name: _____
Depth: _____
Seam: _____
Owner: _____

RECEIVED
Office of Oil and Gas
JUL 01 2024
WV Department of
Environmental Protection
Ky Walters

WW-6B
(04/15)

API NO. 47- **4704902558**
 OPERATOR WELL NO. ^{12H} _____
 Well Pad Name: Elliott

18)

CASING AND TUBING PROGRAM

TYPE	Size (in)	New or Used	Grade	Weight per ft. (lb/ft)	FOOTAGE: For Drilling (ft)	INTERVALS: Left in Well (ft)	CEMENT: Fill-up (Cu. Ft.)/CTS
Conductor	26	New	A252	85.6	53	53	45 ft ³ / CTS
Fresh Water	13 3/8	New	J-55	54.5	1027	1027	900 ft ³ / CTS
Coal							
Intermediate	9 5/8	New	J-55	36	2485	2485	950 ft ³ / CTS
Production	5 1/2	New	P-110	20	8598	8598	500' above intermediate casing
Tubing							
Liners							

TYPE	Size (in)	Wellbore Diameter (in)	Wall Thickness (in)	Burst Pressure (psi)	Anticipated Max. Internal Pressure (psi)	Cement Type	Cement Yield (cu. ft./k)
Conductor	26	30	0.312	1000	18	Class A/L	1.04 - 1.20
Fresh Water	13 3/8	17 1/2	0.380	2730	2184	Class A/L	1.04 - 1.20
Coal							
Intermediate	9 5/8	12 3/8 - 12 1/4	0.352	3520	2816	Class A/H/L	1.04 - 1.20
Production	5 1/2	8 3/4 - 8 1/2	0.361	14360	11488	Class A/H/L	1.04 - 2.10
Tubing							
Liners							

PACKERS

Kind:				
Sizes:				
Depths Set:				

RECEIVED
 Office of Oil and Gas
 JUL 01 2024
 WV Department of
 Environmental Protection

Ky Wilcox
 Page 2 of 3

08/09/2024

WW-6B
(10/14)

API NO. 47-4704902558
OPERATOR WELL NO. 12H
Well Pad Name: Elliott

19) Describe proposed well work, including the drilling and plugging back of any pilot hole:

Drill and complete a new horizontal well in the Marcellus Formation. Drill the vertical, kick off and drill curve. Drill the lateral in the Marcellus. Cement casing.

20) Describe fracturing/stimulating methods in detail, including anticipated max pressure and max rate:

Hydraulic fracturing is completed in accordance with state regulations using water recycled from previously fractured wells and obtained from freshwater sources. This water is mixed with sand and a small percentage (less than 0.1%) of chemicals (including 15% Hydrochloric acid, friction reducer, biocide, and scale inhibitor), referred to in the industry as a "slickwater" completion. Maximum anticipated internal casing pressure is expected to be approximately 10,000 psi, maximum anticipated treating rates are expected to average approximately 100 bpm. Stage lengths vary from 150 to 300 feet. Average approximately 350,000 gallons of water per stage. Sand sizes vary from 100 mesh to 20/40 mesh. Average approximately 200,000-600,000 pounds of proppant per stage.

21) Total Area to be disturbed, including roads, stockpile area, pits, etc., (acres): 27.35 Acres

22) Area to be disturbed for well pad only, less access road (acres): 10.47 Acres

23) Describe centralizer placement for each casing string:

- Surface: Bow spring centralizers – One centralizer at the shoe and one spaced every 500'.
- Intermediate: Bow spring centralizers– One centralizer at the shoe and one spaced every 500'.
- Production: One solid body centralizer spaced every other joint from production casing shoe to landing point. One solid body centralizer spaced every joint from landing point to planned top of cement.

24) Describe all cement additives associated with each cement type:

Conductor: Class A no additives
Surface: Calcium Chloride. Used to speed the setting of cement slurries
Intermediate: Calcium Chloride. Used to speed the setting of cement slurries. If applicable: Gas Migration Control Additive, Cement Retarder
Production: Calcium Carbonate, Fluid Loss, Extender, Dispersent, Viscosifier, Defoamer, POZ, Bonding Agent, Retarder,
Anti-Settling/Suspension Agent

RECEIVED
Office of Oil and Gas

25) Proposed borehole conditioning procedures:

Surface: Circulate hole clean while rotating & reciprocating the drill string until cuttings diminish at surface.
Intermediate: Circulate hole clean while rotating & reciprocating the drill string until cuttings diminish at surface.
Production: Perform a cleanup cycle by pumping 3-8 bottoms up or until the shakers are clean. Check volume of cuttings coming across the shakers every 15 minutes.

JUL 01 2024
Department of
Environmental Protection

*Note: Attach additional sheets as needed.

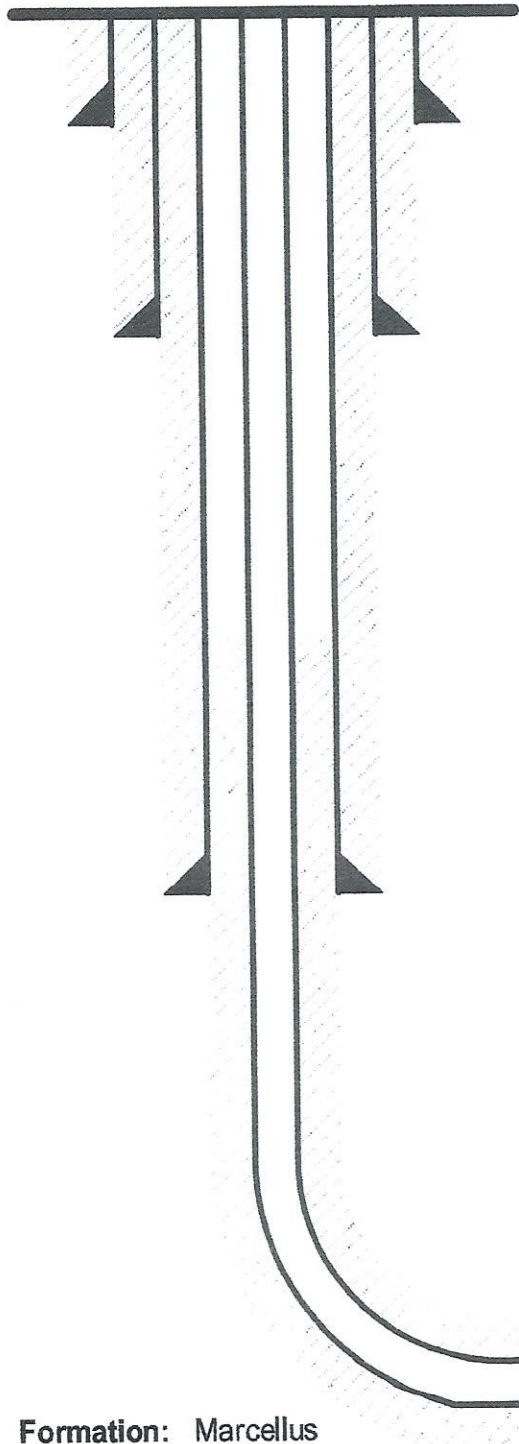
Ky. Williams
Page 3 of 3

08/09/2024

EQT Production	Wellbore Diagram
----------------	------------------

Well: Elliot 12H
 Pad: Elliot
 Elevation: 1342' GL 1355' KB

County: Marion
 State: West Virginia



Conductor @ 53'
 26", 85.6#, A252, cement to surface w/ Class A/L

Surface @ 1,027'
 13-3/8", 54.5#, J-55, cement to surface w/ Class A/L

Intermediate @ 2,485'
 9-5/8", 36#, J-55, cement to surface w/ Class A/H/L

Production @ 8,598' MD / 7,796' TVD
 5-1/2", 20#, P-110, cement to 500' inside 9-5/8" w/ Class A/H/L

Formation: Marcellus

RECEIVED
 Office of Oil and Gas
 JUL 01 2024
 WV Department of
 Environmental Protection

Ky Wilcox

08/09/2024

4704902558

WW-9
(4/16)

API Number 47 - _____ - _____
Operator's Well No. Elliott 12H

STATE OF WEST VIRGINIA
DEPARTMENT OF ENVIRONMENTAL PROTECTION
OFFICE OF OIL AND GAS

FLUIDS/ CUTTINGS DISPOSAL & RECLAMATION PLAN

Operator Name EQT Production Company OP Code 306686

Watershed (HUC 10) Tributary of Dents Run Quadrangle Glover Gap

Do you anticipate using more than 5,000 bbls of water to complete the proposed well work? Yes No

Will a pit be used? Yes No

If so, please describe anticipated pit waste: N/A

Will a synthetic liner be used in the pit? Yes No If so, what ml.? N/A

Proposed Disposal Method For Treated Pit Wastes:

- Land Application
- Underground Injection (UIC Permit Number 0014, 8462, 4037)
- Reuse (at API Number Various)
- Off Site Disposal (Supply form WW-9 for disposal location)
- Other (Explain _____)

Will closed loop system be used? If so, describe: Yes, The closed loop system will remove drill cuttings from the drilling fluid. The drill cuttings are then prepared for transportation to an off-site disposal facility.

Drilling medium anticipated for this well (vertical and horizontal)? Air, freshwater, oil based, etc. See Attached

-If oil based, what type? Synthetic, petroleum, etc. Synthetic Mud

Additives to be used in drilling medium? See Attached

Drill cuttings disposal method? Leave in pit, landfill, removed offsite, etc. Landfill

-If left in pit and plan to solidify what medium will be used? (cement, lime, sawdust) N/A

-Landfill or offsite name/permit number? See Attached List

Permittee shall provide written notice to the Office of Oil and Gas of any load of drill cuttings or associated waste rejected at any West Virginia solid waste facility. The notice shall be provided within 24 hours of rejection and the permittee shall also disclose where it was properly disposed.

I certify that I understand and agree to the terms and conditions of the GENERAL WATER POLLUTION PERMIT issued on August 1, 2005, by the Office of Oil and Gas of the West Virginia Department of Environmental Protection. I understand that the provisions of the permit are enforceable by law. Violations of any term or condition of the general permit and/or other applicable law or regulation can lead to enforcement action.

I certify under penalty of law that I have personally examined and am familiar with the information submitted on this application form and all attachments thereto and that, based on my inquiry of those individuals immediately responsible for obtaining the information, I believe that the information is true, accurate, and complete. I am aware that there are significant penalties for submitting false information, including the possibility of fine or imprisonment.

Company Official Signature [Signature]
 Company Official (Typed Name) John Zavatchan
 Company Official Title Project Specialist - Permitting

RECEIVED
Office of Oil and Gas
JUL 11 2024
WV Department of
Environmental Protection

Subscribed and sworn before me this 20th day of June, 20 24
[Signature] Notary Public

My commission expires Oct. 25, 2027

Commonwealth of Pennsylvania - Notary Seal
 Olivia Wilson, Notary Public
 Allegheny County
 My commission expires October 25, 2027
 Commission number 1359968
 Member, Pennsylvania Association of Notaries

08/09/2024

Form WW-9

Operator's Well No. Elliott 12H

EQT Production Company

Proposed Revegetation Treatment: Acres Disturbed No additional disturbance Prevegetation pH _____

Lime 3 Tons/acre or to correct to pH 6.5

Fertilizer type Granular 10-20-20

Fertilizer amount 500 lbs/acre

Mulch 2 Tons/acre

Seed Mixtures

Temporary		Permanent	
Seed Type	lbs/acre	Seed Type	lbs/acre
KY-31	40	Orchard Grass	15
Alsike Clover	5	Alsike Clover	5
Annual Rye	15		

Attach:

Maps(s) of road, location, pit and proposed area for land application (unless engineered plans including this info have been provided). If water from the pit will be land applied, include dimensions (L x W x D) of the pit, and dimensions (L x W), and area in acreage, of the land application area

Photocopied section of involved 7.5' topographic sheet.

Plan Approved by: Ky Willard

Comments: Pre-seed/mulch all disturbed areas as soon as reasonably possible, per regulation. Upgrade E&S as necessary per WV DEP E&S Manual.

RECEIVED
Office of Oil and Gas

JUL 01 2024

WV Department of
Environmental Protection

Title: Inspector

Date: 6/27/24

Field Reviewed? Yes

No



SITE SAFETY AND ENVIRONMENTAL PLAN

**Elliott Well Site
Mannington District, Marion County**

Existing Wells:
1H - 049-02499, 3H - 049-02500, 5H - 049-02501, 7H - 049-02502, 9H - 049-02498, 11H - 02503, 13H - 049 - 02504, 15H - 049-02505, 17H - 049-02506

New Wells: 2H, 4H, 6H, 8H, 10H, 12H, 14H, 16H

Prepared By: Scott M. Held, CSP, EQT Corporation- Senior Safety Coordinator
 Approved By: Scott M. Held, CSP, EQT Corporation- Senior Safety Coordinator
 Created Date: 22-Apr-20

John F. Zavatchan Jr.
 John Zavatchan
 Project Specialist - Permitting
 EQT Production Company

Kenny Willett
 Kenny Willett
 Oil and Gas Inspector
 WVDEP Office of Oil and Gas

RECORD OF REVISION AND CHANGES		
Revision #	Date	Change/s
1	1/10/2020	Plan total revision and reformat.
Plan Administrator: Scott M. Held, CSP Senior Safety Coordinator		Approver: Michael Lauderbaugh Vice President of EHS

RECEIVED
 Office of Oil and Gas
 JUL 01 2024
 WV Department of Environmental Protection

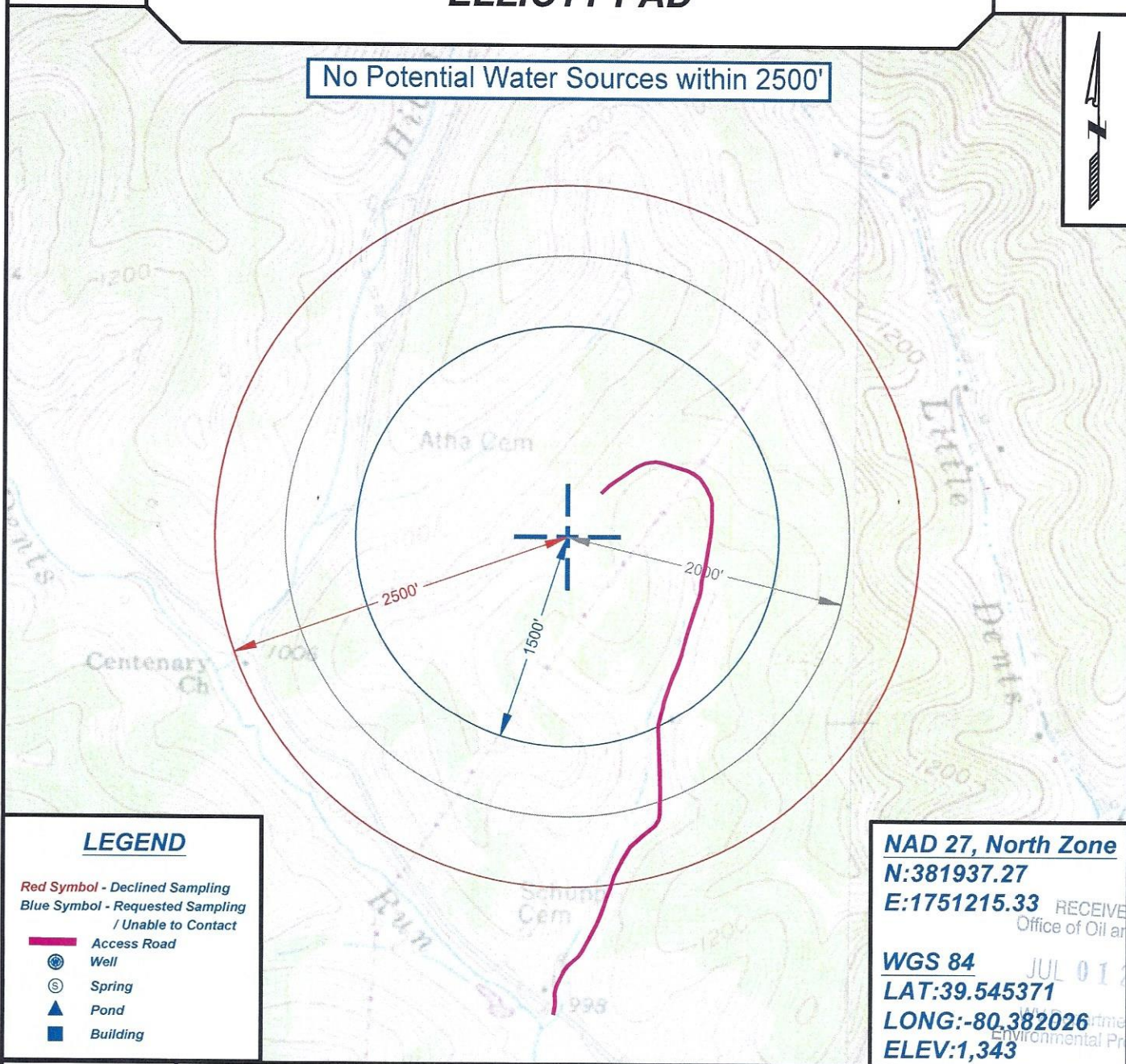
4704902558

Topo Quad: Glover Gap Scale: 1" = 1000'
 County: Marion Date: June 10, 2024
 District: Mannington - 12 Project No: 48-18-M-18

Water

ELLIOTT PAD

No Potential Water Sources within 2500'



LEGEND

- Red Symbol - Declined Sampling
- Blue Symbol - Requested Sampling / Unable to Contact
- Access Road
- Well
- Spring
- Pond
- Building

NAD 27, North Zone

N:381937.27

E:1751215.33

RECEIVED
Office of Oil and Gas

WGS 84

LAT:39.545371

LONG:-80.382026

ELEV:1,343

JUL 01 2024
Department of Environmental Protection



SURVEYING AND MAPPING SERVICES PERFORMED BY:

ALLEGHENY SURVEYS, INC.

1-800-482-8606
 237 Birch River Road
 Birch River, WV 26610
 PH: (304) 649-8606
 FAX: (304) 649-8608

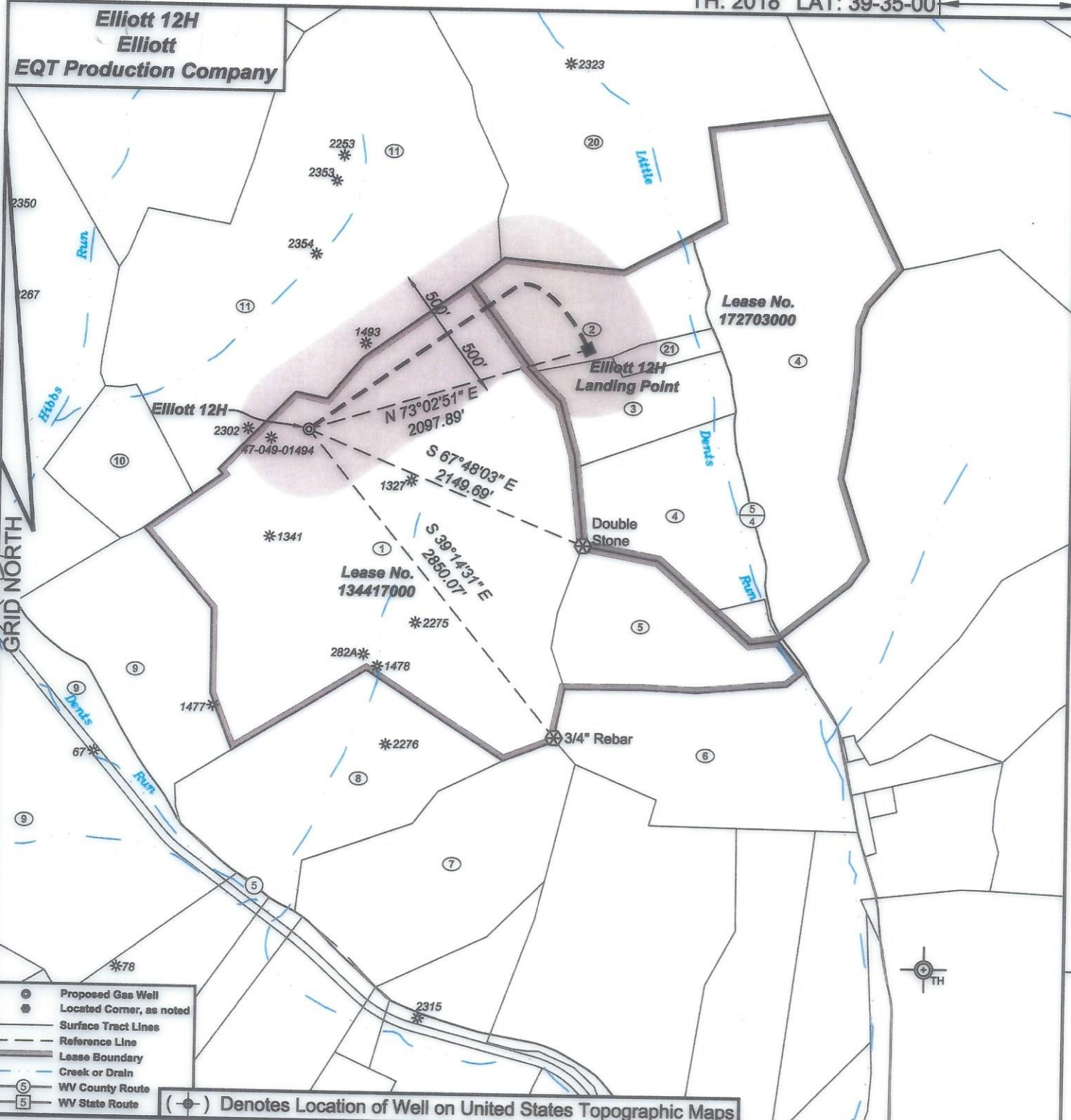
PREPARED FOR:

EQT Production Company

400 Woodcliff Drive
 Canonsburg, PA 15317

TH: 2018' LAT: 39-35-00

TH: 13807' LONG: 80-22-30



- Proposed Gas Well
- Located Corner, as noted
- Surface Tract Lines
- Reference Line
- Lease Boundary
- Creek or Drain
- WV County Route
- WV State Route

(⊙) Denotes Location of Well on United States Topographic Maps



I, the undersigned, hereby certify that this plat is correct to the best of my knowledge and belief and shows all the information required by law and the regulations issued and prescribed by the Department of Environmental Protection.

Ben R. Singleton
P.S. 2092



SEAL

FILE NO: 142-22
DRAWING NO: Elliott 12H
SCALE: 1" = 1000'
MINIMUM DEGREE OF ACCURACY: 1:2500
PROVEN SOURCE OF ELEVATION: NGS CORS Station

STATE OF WEST VIRGINIA
DEPARTMENT OF ENVIRONMENTAL PROTECTION
OIL AND GAS DIVISION

DATE: June 05 20 24
OPERATOR'S WELL NO.: Elliott 12H
API WELL NO
47 - 049 - 02558
STATE COUNTY PERMIT

WELL TYPE: OIL GAS LIQUID INJECTION WASTE DISPOSAL
(IF GAS) PRODUCTION: STORAGE DEEP SHALLOW
LOCATION: ELEVATION: 1343' WATERSHED Tributary of Dents Run QUADRANGLE: Glover Gap
DISTRICT: Mannington COUNTY: Marion
SURFACE OWNER: Marion County Coal Resources Inc. ACREAGE: 153.25
ROYALTY OWNER: Randy J. Elliott, et al. LEASE NO: 134417000 ACREAGE: 183
PROPOSED WORK: DRILL CONVERT DRILL DEEPER FRACTURE OR STIMULATE PLUG OFF OLD FORMATION
 PERFORATE NEW FORMATION OTHER PHYSICAL CHANGE IN WELL (SPECIFY)
 PLUG AND ABANDON CLEAN OUT AND REPLUG TARGET FORMATION: Marcellus ESTIMATED DEPTH: 7,796'

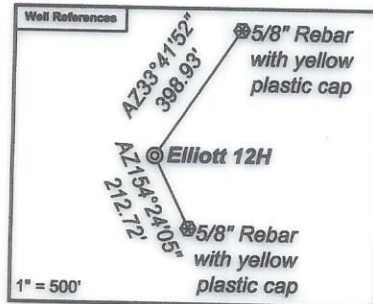
08/09/2024

WELL OPERATOR: EQT Production Company DESIGNATED AGENT: Joseph C. Mallow
ADDRESS: 400 Woodcliff Drive ADDRESS: 427 Midstate Drive
Canonsburg, PA 15317 Clarksburg, WV 25301

Elliott 12H
Elliott
EQT Production Company

Tract I.D.	Tax Map No.	Parcel No.	County	District	Surface Tract Owner	Acres
1	34	40	Marion	Mannington	Marion County Coal Resources Inc.	153.25
2	34	49	Marion	Mannington	Thomas D. & Aimee J. Haught	24.78
3	34	47	Marion	Mannington	Edward F. Price	23
4	33	1	Marion	Mannington	Thomas D. & Aimee J. Haught	106.823
5	34	40.1	Marion	Mannington	Betty J. Fluharty	29.75
6	34	45	Marion	Mannington	City of Mannington	42.5
7	34	41	Marion	Mannington	Marion County Coal Resources Inc.	47
8	34	39	Marion	Mannington	Marion County Coal Resources Inc.	42.75
9	34	33	Marion	Mannington	Marion County Coal Resources Inc.	134
10	34	38	Marion	Mannington	Marion County Coal Resources Inc.	17
11	34	37	Marion	Mannington	Marion County Coal Resources Inc.	133.37
20	32	11	Marion	Mannington	Marion County Coal Resources Inc.	116
21	34	48	Marion	Mannington	Edward F. Price	3

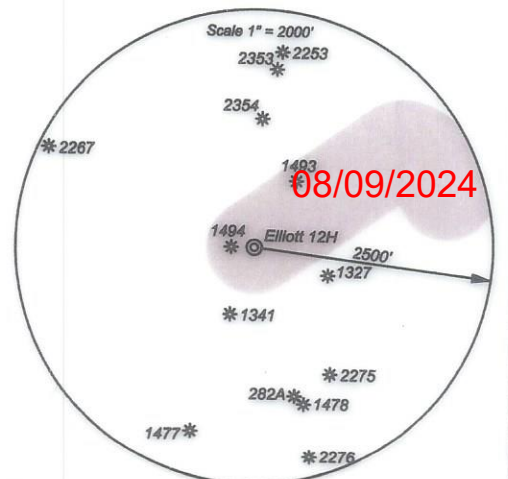
Notes:
 Elliott 12H coordinates are
 NAD 27 N: 381,987.63 E: 1,751,233.20
 NAD 27 Lat: 39.545426 Long: -80.382157
 NAD 83 UTM N: 4,377,497.60 E: 553,103.61
 Elliott 12H Landing Point coordinates are
 NAD 27 N: 382,589.32 E: 1,753,239.93
 NAD 27 Lat: 39.547159 Long: -80.375063
 NAD 83 UTM N: 4,377,694.16 E: 553,711.89
 West Virginia Coordinate system of 1927 (North Zone)
 based upon Differential GPS Measurements.
 Plat orientation, corner and well ties are based upon
 the grid north meridian.
 Well location references are based upon the grid north
 meridian.
 UTM coordinates are NAD83, Zone 17, Meters.



- Elliott**
- Elliott 17H 47-049-02506
 - Elliott 15H 47-049-02505
 - Elliott 13H 47-049-02504
 - Elliott 11H 47-049-02503
 - Elliott 9H 47-049-02498
 - Elliott 7H 47-049-02502
 - Elliott 5H 47-049-02501
 - Elliott 3H 47-049-02500
 - Elliott 1H 47-049-02499
 - Elliott 16H
 - Elliott 14H
 - Elliott 12H
 - Elliott 10H
 - Elliott 8H
 - Elliott 6H
 - Elliott 4H
 - Elliott 2H

Lease No.	Owner	Acres
134417000	Randy J. Elliott, et al.	183
172703000	EQT Production Company, et al.	90.125 & 63

4704902558



WW-6A1
(5/13)

Operator's Well No. Elliott 12H

**INFORMATION SUPPLIED UNDER WEST VIRGINIA CODE
Chapter 22, Article 6A, Section 5(a)(5)
IN LIEU OF FILING LEASE(S) AND OTHER CONTINUING CONTRACT(S)**

Under the oath required to make the verification on page 1 of this Notice and Application, I depose and say that I am the person who signed the Notice and Application for the Applicant, and that –

- (1) the tract of land is the same tract described in this Application, partly or wholly depicted in the accompanying plat, and described in the Construction and Reclamation Plan;
- (2) the parties and recordation data (if recorded) for lease(s) or other continuing contract(s) by which the Applicant claims the right to extract, produce or market the oil or gas are as follows:

Lease Name or Number	Grantor, Lessor, etc.	Grantee, Lessee, etc.	Royalty	Book/Page
----------------------	-----------------------	-----------------------	---------	-----------

See Attached

**Acknowledgement of Possible Permitting/Approval
In Addition to the Office of Oil and Gas**

The permit applicant for the proposed well work addressed in this application hereby acknowledges the possibility of the need for permits and/or approvals from local, state, or federal entities in addition to the DEP, Office of Oil and Gas, including but not limited to the following:

- WV Division of Water and Waste Management
- WV Division of Natural Resources WV Division of Highways
- U.S. Army Corps of Engineers
- U.S. Fish and Wildlife Service
- County Floodplain Coordinator

RECEIVED
Office of Oil and Gas

JUL 07 2024

WV Department of
Environmental Protection

The applicant further acknowledges that any Office of Oil and Gas permit in no way overrides, replaces, or nullifies the need for other permits/approvals that may be necessary and further affirms that all needed permits/approvals should be acquired from the appropriate authority before the affected activity is initiated.

Well Operator: EQT Production Company

By: John Zavatchan

Its: Project Specialist - Permitting

WW-6A1 attachment

Operator's Well No.

Elliott 12H

<u>Lease No.</u>	<u>Grantor, Lessor, etc.</u>	<u>Acres</u>	<u>Grantee, Lessee, etc.</u>	<u>Royalty</u>	<u>Book/Page</u>
	<u>Randy J. Elliott, et al.</u>			"at least 1/8th per WV Code 22-6-8"	
<u>134417000</u>	Randy J. Elliott, a married man dealing in his sole and separate property	183 ac	EQT Production Company		DB 1213/441
	<u>EQT Production Company, et al.</u>			"at least 1/8th per WV Code 22-6-8"	
<u>172703000</u>	Ascent Resources Marcellus Minerals, LLC	90.125 ac & 63 ac	EQT Production Company		DB 1204/61

RECEIVED
Office of Oil and Gas
JUL 01 2024
WV Department of
Environmental Protection

4704902558

4704902558



EQT PRODUCTION COMPANY
400 Woodcliff Drive | Canonsburg, PA 15317

June 18, 2024

Mr. Taylor Brewer
West Virginia Department of Environmental Protection
Office of Oil and Gas
601 57th Street SE
Charleston, WV 25304

Re: Elliott 12H Gas Well
Mannington District, Marion County, WV

Dear Mr. Brewer,

EQT Production Company is applying for a new well work permit for the well referenced above. Upon information and belief, the Operator's lease and/ or other real property rights permit it to conduct drilling operations for the subject well in the location shown on the plat, including under any public roads that the well lateral crosses.

Sincerely,

A handwritten signature in blue ink, appearing to read 'J. Zavatchan'.

John Zavatchan
Project Specialist - Permitting

RECEIVED
Office of Oil and Gas
JUL 01 2024
WV Department of
Environmental Protection

08/09/2024

WW-PN
(11-18-2015)

**Horizontal Natural Gas Well Work Permit
Application Notice By Publication**

Notice is hereby given:

Pursuant to West Virginia Code 22-6A-10(e) prior to filing an application for a permit for a horizontal well the applicant shall publish in the county in which the well is located or is proposed to be located a Class II legal advertisement.

Paper: Times - West Virginian

Public Notice Date: 4/10/2024 and 4/17/2024

The following applicant intends to apply for a horizontal natural well work permit which disturbs three acres or more of surface excluding pipelines, gathering lines and roads or utilizes more than two hundred ten thousand gallons of water in any thirty day period.

Applicant: EQT Production Company **Well Number:** Elliott 12H

Address: 400 Woodcliff Drive
Canonsburg, PA 15317

Business Conducted: Natural gas production.

Location –

State:	<u>West Virginia</u>	County:	<u>Marion</u>
District:	<u>Mannington</u>	Quadrangle:	<u>Glover Gap</u>
UTM Coordinate NAD83 Northing:	<u>4377497.596</u>		
UTM coordinate NAD83 Easting:	<u>553103.606</u>		
Watershed:	<u>Tributary of Dents Run</u>		

Coordinate Conversion:

To convert the coordinates above into longitude and latitude, visit: http://tagis.dep.wv.gov/convert/lutm_conus.php

Electronic notification:

To receive an email when applications have been received or issued by the Office of Oil and Gas, visit <http://www.dep.wv.gov/insidedep/Pages/DEPMailingLists.aspx> to sign up.

Reviewing Applications:

Copies of the proposed permit application may be reviewed at the WV Department of Environmental Protection headquarters, located at 601 57th Street, SE Charleston, WV 25304 (304-926-0450). Full copies or scans of the proposed permit application will cost \$15, whether mailed or obtained at DEP headquarters. Copies may be requested by calling the office or by sending an email to DEP.comments@wv.gov.

RECEIVED
Office of Oil and Gas

Submitting Comments:

Comments may be submitted online at <https://apps.dep.wv.gov/oog/comments/comments.cfm>, or by letter to Permit Review, Office of Oil and Gas, 601 57th Street, SE Charleston, WV 25304. Please reference the county, well number, and operator when using this option.

APR 01 2024
WV Department of
Environmental Protection

Regardless of format for comment submissions, they must be received no later than thirty days after the permit application is received by the Office of Oil and Gas.

For information related to horizontal drilling visit: www.dep.wv.gov/oil-and-gas/pages/default.aspx

08/09/2024

STATE OF WEST VIRGINIA
DEPARTMENT OF ENVIRONMENTAL PROTECTION, OFFICE OF OIL AND GAS
NOTICE CERTIFICATION

Date of Notice Certification: 072924

API No. 47- _____
Operator's Well No. ^{12H} _____
Well Pad Name: Elliott

Notice has been given:

Pursuant to the provisions in West Virginia Code § 22-6A, the Operator has provided the required parties with the Notice Forms listed below for the tract of land as follows:

State: <u>West Virginia</u>	UTM NAD 83	Easting: <u>553103.606</u>
County: <u>Marion</u>		Northing: <u>4377497.596</u>
District: <u>Mannington</u>	Public Road Access: <u>CR 5</u>	
Quadrangle: <u>Glover Gap</u>	Generally used farm name: <u>Elliott</u>	
Watershed: <u>Tributary of Dents Run</u>		

Pursuant to West Virginia Code § 22-6A-7(b), every permit application filed under this section shall be on a form as may be prescribed by the secretary, shall be verified and shall contain the following information: (14) A certification from the operator that (i) it has provided the owners of the surface described in subdivisions (1), (2) and (4), subsection (b), section ten of this article, the information required by subsections (b) and (c), section sixteen of this article; (ii) that the requirement was deemed satisfied as a result of giving the surface owner notice of entry to survey pursuant to subsection (a), section ten of this article six-a; or (iii) the notice requirements of subsection (b), section sixteen of this article were waived in writing by the surface owner; and Pursuant to West Virginia Code § 22-6A-11(b), the applicant shall tender proof of and certify to the secretary that the notice requirements of section ten of this article have been completed by the applicant.

Pursuant to West Virginia Code § 22-6A, the Operator has attached proof to this Notice Certification that the Operator has properly served the required parties with the following:

*PLEASE CHECK ALL THAT APPLY

- 1. NOTICE OF SEISMIC ACTIVITY or NOTICE NOT REQUIRED BECAUSE NO SEISMIC ACTIVITY WAS CONDUCTED
- 2. NOTICE OF ENTRY FOR PLAT SURVEY or NO PLAT SURVEY WAS CONDUCTED
- 3. NOTICE OF INTENT TO DRILL or NOTICE NOT REQUIRED BECAUSE NOTICE OF ENTRY FOR PLAT SURVEY WAS CONDUCTED or WRITTEN WAIVER BY SURFACE OWNER (PLEASE ATTACH)
- 4. NOTICE OF PLANNED OPERATION
- 5. PUBLIC NOTICE
- 6. NOTICE OF APPLICATION

OOG OFFICE USE ONLY

- RECEIVED/ NOT REQUIRED
- RECEIVED
- RECEIVED/ NOT REQUIRED
- RECEIVED
- RECEIVED
- RECEIVED

RECEIVED
Office of Oil and Gas
JUL 01 2024

Required Attachments:


The Operator shall attach to this Notice Certification Form all Notice Forms and Certifications of Notice that have been provided to the required parties and/or any associated written waivers. For the Public Notice, the operator shall attach a copy of the Class II Legal Advertisement with publication date verification or the associated Affidavit of Publication. The attached Notice Forms and Certifications of Notice shall serve as proof that the required parties have been noticed as required under West Virginia Code § 22-6A. Pursuant to West Virginia Code § 22-6A-11(b), the Certification of Notice to the person may be made by affidavit of personal service, the return receipt card or other postal receipt for certified mailing.

08/09/2024

Certification of Notice is hereby given:

THEREFORE, I John Zavatchan, have read and understand the notice requirements within West Virginia Code § 22-6A. I certify that as required under West Virginia Code § 22-6A, I have served the attached copies of the Notice Forms, identified above, to the required parties through personal service, by registered mail or by any method of delivery that requires a receipt or signature confirmation. I certify under penalty of law that I have personally examined and am familiar with the information submitted in this Notice Certification and all attachments, and that based on my inquiry of those individuals immediately responsible for obtaining the information, I believe that the information is true, accurate and complete. I am aware that there are significant penalties for submitting false information, including the possibility of fine and imprisonment.

Well Operator:	<u>EQT Production Company</u>	Address:	<u>400 Woodcliff Drive</u>
By:	<u>John Zavatchan</u>		<u>Canonsburg, PA 15317</u>
Its:	<u>Project Specialist - Permitting</u>	Facsimile:	<u>412-395-2974</u>
Telephone:	<u>724-746-9073</u>	Email:	<u>jzavatchan@eqt.com</u>



Subscribed and sworn before me this 20th day of June, 2024.
Olivia Wilson Notary Public
 My Commission Expires Oct. 25, 2027

Oil and Gas Privacy Notice:

The Office of Oil and Gas processes your personal information, such as name, address and telephone number, as part of our regulatory duties. Your personal information may be disclosed to other State agencies or third parties in the normal course of business or as needed to comply with statutory or regulatory requirements, including Freedom of Information Act requests. Our office will appropriately secure your personal information. If you have any questions about our use or your personal information, please contact DEP's Chief Privacy Officer at depprivacyofficer@wv.gov.

RECEIVED
Office of Oil and Gas
JUL 01 2024
WV Department of
Environmental Protection

08/09/2024

STATE OF WEST VIRGINIA
DEPARTMENT OF ENVIRONMENTAL PROTECTION, OFFICE OF OIL AND GAS
NOTICE OF APPLICATION

Notice Time Requirement: notice shall be provided no later than the filing date of permit application.

Date of Notice: 6/19/24 Date Permit Application Filed: 6/28/24

Notice of:

- PERMIT FOR ANY WELL WORK
- CERTIFICATE OF APPROVAL FOR THE CONSTRUCTION OF AN IMPOUNDMENT OR PIT

Delivery method pursuant to West Virginia Code § 22-6A-10(b)

- PERSONAL SERVICE
- REGISTERED MAIL
- METHOD OF DELIVERY THAT REQUIRES A RECEIPT OR SIGNATURE CONFIRMATION

Pursuant to W. Va. Code § 22-6A-10(b) no later than the filing date of the application, the applicant for a permit for any well work or for a certificate of approval for the construction of an impoundment or pit as required by this article shall deliver, by personal service or by registered mail or by any method of delivery that requires a receipt or signature confirmation, copies of the application, the erosion and sediment control plan required by section seven of this article, and the well plat to each of the following persons: (1) The owners of record of the surface of the tract on which the well is or is proposed to be located; (2) The owners of record of the surface tract or tracts overlying the oil and gas leasehold being developed by the proposed well work, if the surface tract is to be used for roads or other land disturbance as described in the erosion and sediment control plan submitted pursuant to subsection (c), section seven of this article; (3) The coal owner, operator or lessee, in the event the tract of land on which the well proposed to be drilled is located [sic] is known to be underlain by one or more coal seams; (4) The owners of record of the surface tract or tracts overlying the oil and gas leasehold being developed by the proposed well work, if the surface tract is to be used for the placement, construction, enlargement, alteration, repair, removal or abandonment of any impoundment or pit as described in section nine of this article; (5) Any surface owner or water purveyor who is known to the applicant to have a water well, spring or water supply source located within one thousand five hundred feet of the center of the well pad which is used to provide water for consumption by humans or domestic animals; and (6) The operator of any natural gas storage field within which the proposed well work activity is to take place. (c)(1) If more than three tenants in common or other co-owners of interests described in subsection (b) of this section hold interests in the lands, the applicant may serve the documents required upon the person described in the records of the sheriff required to be maintained pursuant to section eight, article one, chapter eleven-a of this code. (2) Notwithstanding any provision of this article to the contrary, notice to a lien holder is not notice to a landowner, unless the lien holder is the landowner. W. Va. Code R. § 35-8-5.7.a requires, in part, that the operator shall also provide the Well Site Safety Plan ("WSSP") to the surface owner and any water purveyor or surface owner subject to notice and water testing as provided in section 15 of this rule.

Application Notice WSSP Notice E&S Plan Notice Well Plat Notice is hereby provided to:

SURFACE OWNER(s)

Name: See Attached List
Address: _____

Name: _____
Address: _____

SURFACE OWNER(s) (Road and/or Other Disturbance)

Name: See Attached List
Address: _____

Name: _____
Address: _____

SURFACE OWNER(s) (Impoundments or Pits)

Name: _____
Address: _____

COAL OWNER OR LESSEE

Name: See Attached List
Address: _____

COAL OPERATOR

Name: N/A
Address: _____

SURFACE OWNER OF WATER WELL AND/OR WATER PURVEYOR(s)

Name: N/A
Address: _____

OPERATOR OF ANY NATURAL GAS STORAGE FIELD

Name: _____
Address: _____

*Please attach additional forms if necessary

RECEIVED
Office of Oil and Gas
JUL 01 2024
Wv Department of
Environmental Protection

Notice is hereby given:

Pursuant to West Virginia Code § 22-6A-10(b), notice is hereby given that the undersigned well operator has applied for a permit for well work or for a certificate of approval for the construction of an impoundment or pit.

This Notice Shall Include:

Pursuant to W. Va. Code § 22-6A-10(b), this notice shall include: (1) copies of the application; (2) the erosion and sediment control plan required by section seven of this article; and (3) the well plat.

Pursuant to W. Va. Code § 22-6A-10(f), this notice shall include: (1) a statement of the time limits for filing written comments; (2) who may file written comments; (3) the name and address of the secretary for the purpose of filing the comments and obtaining additional information; and (4) a statement that the persons may request, at the time of submitting written comments, notice of the permit decision and a list of persons qualified to test water.

Pursuant to W. Va. Code R. § 35-8-5.7.a, the operator shall provide the Well Site Safety Plan to the surface owner and any water purveyor or surface owner subject to notice and water testing as provided in section 15 of this rule.

Pursuant to W. Va. Code R. § 35-8-15.2.c, this notice shall: (1) contain a statement of the surface owner's and water purveyor's right to request sampling and analysis; (2) advise the surface owner and water purveyor of the rebuttable presumption for contamination or deprivation of a fresh water source or supply; advise the surface owner and water purveyor that refusal to allow the operator to conduct a pre-drilling water well test constitutes a method to rebut the presumption of liability; (3) advise the surface owner and water purveyor of his or her independent right to sample and analyze any water supply at his or her own expense; advise the surface owner and water purveyor whether or not the operator will utilize an independent laboratory to analyze any sample; and (4) advise the surface owner and or water purveyor that he or she can obtain from the Chief a list of water testing laboratories in the subject area capable of and qualified to test water supplies in accordance with standard acceptable methods.

Additional information related to horizontal drilling may be obtained from the Secretary, at the WV Department of Environmental Protection headquarters, located at 601 57th Street, SE, Charleston, WV 25304 (304-926-0450) or by visiting www.dep.wv.gov/oil-and-gas/pages/default.aspx.

RECEIVED
Office of Oil and Gas

Well Location Restrictions

Pursuant to W. Va. Code § 22-6A-12, Wells may not be drilled within two hundred fifty feet measured horizontally from any existing water well or developed spring used for human or domestic animal consumption. The center of well pads may not be located within six hundred twenty-five feet of an occupied dwelling structure, or a building two thousand five hundred square feet or larger used to house or shelter dairy cattle or poultry husbandry. This limitation is applicable to those wells, developed springs, dwellings or agricultural buildings that existed on the date a notice to the surface owner of planned entry for surveying or staking as provided in section ten of this article or a notice of intent to drill a horizontal well as provided in subsection (b), section sixteen of this article was provided, whichever occurs first, and to any dwelling under construction prior to that date. This limitation may be waived by written consent of the surface owner transmitted to the department and recorded in the real property records maintained by the clerk of the county commission for the county in which such property is located. Furthermore, the well operator may be granted a variance by the secretary from these distance restrictions upon submission of a plan which identifies the sufficient measures, facilities or practices to be employed during well site construction, drilling and operations. The variance, if granted, shall include terms and conditions the department requires to ensure the safety and protection of affected persons and property. The terms and conditions may include insurance, bonding and indemnification, as well as technical requirements. (b) No well pad may be prepared or well drilled within one hundred feet measured horizontally from any perennial stream, natural or artificial lake, pond or reservoir, or a wetland, or within three hundred feet of a naturally reproducing trout stream. No well pad may be located within one thousand feet of a surface or ground water intake of a public water supply. The distance from the public water supply as identified by the department shall be measured as follows: (1) For a surface water intake on a lake or reservoir, the distance shall be measured from the boundary of the lake or reservoir. (2) For a surface water intake on a flowing stream, the distance shall be measured from a semicircular radius extending upstream of the surface water intake. (3) For a groundwater source, the distance shall be measured from the wellhead or spring. The department may, in its discretion, waive these distance restrictions upon submission of a plan identifying sufficient measures, facilities or practices to be employed during well site construction, drilling and operations to protect the waters of the state. A waiver, if granted, shall impose any permit conditions as the secretary considers necessary. (c) Notwithstanding the foregoing provisions of this section, nothing contained in this section prevents an operator from conducting the activities permitted or authorized by a Clean Water Act Section 404 permit or other approval from the United States Army Corps of Engineers within any waters of the state or within the restricted areas referenced in this section. (d) The well location restrictions set forth in this section shall not apply to any well on a multiple well pad if at least one of the wells was permitted prior to the effective date of this article. (e) The secretary shall, by December 31, 2012, report to the Legislature on the noise, light, dust and volatile organic compounds generated by the drilling of horizontal wells as they relate to the well location restrictions regarding occupied dwelling structures pursuant to this section. Upon a finding, if any, by the secretary that the well location restrictions regarding occupied dwelling structures are inadequate or otherwise require alteration to address the items

08/09/2024

WW-6A
(8-13)

4704902558
API NO. 47- _____
OPERATOR WELL NO. 12H _____
Well Pad Name: Elliott _____

examined in the study required by this subsection, the secretary shall have the authority to propose for promulgation legislative rules establishing guidelines and procedures regarding reasonable levels of noise, light, dust and volatile organic compounds relating to drilling horizontal wells, including reasonable means of mitigating such factors, if necessary.

Water Well Testing:

Pursuant to West Virginia Code § 22-6A-10(d), notification shall be made, with respect to surface landowners identified in subsection (b) or water purveyors identified in subdivision (5), subsection (b) of this section, of the opportunity for testing their water well. The operator shall provide an analysis to such surface landowner or water purveyor at their request.

Water Testing Laboratories:

Pursuant to West Virginia Code § 22-6A-10(i), persons entitled to notice pursuant to subsection (b) of this section may contact the department to ascertain the names and locations of water testing laboratories in the subject area capable and qualified to test water supplies in accordance with standard accepted methods. In compiling that list of names the department shall consult with the state Bureau for Public Health and local health departments. A surface owner and water purveyor has an independent right to sample and analyze any water supply at his or her own expense. The laboratory utilized by the operator shall be approved by the agency as being certified and capable of performing sample analyses in accordance with this section.

Rebuttable Presumption for Contamination or Deprivation of a Fresh Water Source or Supply:

W. Va. Code § 22-6A-18 requires that (b) unless rebutted by one of the defenses established in subsection (c) of this section, in any action for contamination or deprivation of a fresh water source or supply within one thousand five hundred feet of the center of the well pad for horizontal well, there is a rebuttable presumption that the drilling and the oil or gas well or either was the proximate cause of the contamination or deprivation of the fresh water source or supply. (c) In order to rebut the presumption of liability established in subsection (b) of this section, the operator must prove by a preponderance of the evidence one of the following defenses: (1) The pollution existed prior to the drilling or alteration activity as determined by a predrilling or prealteration water well test. (2) The landowner or water purveyor refused to allow the operator access to the property to conduct a predrilling or prealteration water well test. (3) The water supply is not within one thousand five hundred feet of the well. (4) The pollution occurred more than six months after completion of drilling or alteration activities. (5) The pollution occurred as the result of some cause other than the drilling or alteration activity. (d) Any operator electing to preserve its defenses under subdivision (1), subsection (c) of this section shall retain the services of an independent certified laboratory to conduct the predrilling or prealteration water well test. A copy of the results of the test shall be submitted to the department and the surface owner or water purveyor in a manner prescribed by the secretary. (e) Any operator shall replace the water supply of an owner of interest in real property who obtains all or part of that owner's supply of water for domestic, agricultural, industrial or other legitimate use from an underground or surface source with a comparable water supply where the secretary determines that the water supply has been affected by contamination, diminution or interruption proximately caused by the oil or gas operation, unless waived in writing by that owner. (f) The secretary may order the operator conducting the oil or gas operation to: (1) Provide an emergency drinking water supply within twenty-four hours; (2) Provide temporary water supply within seventy-two hours; (3) Within thirty days begin activities to establish a permanent water supply or submit a proposal to the secretary outlining the measures and timetables to be used in establishing a permanent supply. The total time in providing a permanent water supply may not exceed two years. If the operator demonstrates that providing a permanent replacement water supply cannot be completed within two years, the secretary may extend the time frame on case-by-case basis; and (4) Pay all reasonable costs incurred by the real property owner in securing a water supply. (g) A person as described in subsection (b) of this section aggrieved under the provisions of subsections (b), (e) or (f) of this section may seek relief in court. (i) Notwithstanding the denial of the operator of responsibility for the damage to the real property owner's water supply or the status of any appeal on determination of liability for the damage to the real property owner's water supply, the operator may not discontinue providing the required water service until authorized to do so by the secretary or a court of competent jurisdiction.

Written Comment:

Pursuant to West Virginia Code § 22-6A-11(a), all persons described in subsection (b), section ten of this article may file written comments with the secretary as to the location or construction of the applicant's proposed well work within thirty days after the application is filed with the secretary. All persons described in West Virginia Code § 22-6A-10(b) may file written comments as to the location or construction of the applicant's proposed well work to the Secretary at:

Chief, Office of Oil and Gas
Department of Environmental Protection
601 57th St. SE
Charleston, WV 25304
(304) 926-0450

RECEIVED
Office of Oil and Gas
JUL 03 2024
WV Department of
Environmental Protection

Such persons may request, at the time of submitting written comments, notice of the permit decision and a list of persons qualified to test water. **NOTE: YOU ARE NOT REQUIRED TO FILE ANY COMMENT.**

08/09/2024

Time Limits and Methods for Filing Comments.

The law requires these materials to be served on or before the date the operator files its Application. You have **THIRTY (30) DAYS** after the filing date to file your comments. Comments must be filed in person or received in the mail by the Chief's office by the time stated above. You may call the Chief's office to be sure of the date. Check with your postmaster to ensure adequate delivery time or to arrange special expedited handling. If you have been contacted by the well operator and you have signed a "voluntary statement of no objection" to the planned work described in these materials, then the permit may be issued at any time.

Pursuant to West Virginia Code § 22-6A-11(c)(2), Any objections of the affected coal operators and coal seam owners and lessees shall be addressed through the processes and procedures that exist under sections fifteen, seventeen and forty, article six of this chapter, as applicable and as incorporated into this article by section five of this article. The written comments filed by the parties entitled to notice under subdivisions (1), (2), (4), (5) and (6), subsection (b), section ten of this article shall be considered by the secretary in the permit issuance process, but the parties are not entitled to participate in the processes and proceedings that exist under sections fifteen, seventeen or forty, article six of this chapter, as applicable and as incorporated into this article by section five of this article.

Comment Requirements

Your comments must be in writing and include your name, address and telephone number, the well operator's name and well number and the approximate location of the proposed well site including district and county from the application. You may add other documents, such as sketches, maps or photographs to support your comments.

Disclaimer: All comments received will be placed on our web site <http://www.dep.wv.gov/oil-and-gas/Horizontal-Permits/Pages/default.aspx> and the applicant will automatically be forwarded an email notice that such comments have been submitted. The applicant will be expected to provide a response to comments submitted by any surface owner, water purveyor or natural gas storage operator noticed within the application.

Permit Denial or Condition

The Chief has the power to deny or condition a well work permit. Pursuant to West Virginia Code § 22-6A-8(d), the permit may not be issued or be conditioned, including conditions with respect to the location of the well and access roads prior to issuance if the director determines that:

- (1) The proposed well work will constitute a hazard to the safety of persons;
- (2) The plan for soil erosion and sediment control is not adequate or effective;
- (3) Damage would occur to publicly owned lands or resources; or
- (4) The proposed well work fails to protect fresh water sources or supplies.

A permit may also be denied under West Virginia Code § 22-6A-7(k), the secretary shall deny the issuance of a permit if the secretary determines that the applicant has committed a substantial violation of a previously issued permit for a horizontal well, including the applicable erosion and sediment control plan associated with the previously issued permit, or a substantial violation of one or more of the rules promulgated under this article, and in each instance has failed to abate or seek review of the violation within the time prescribed by the secretary pursuant to the provisions of subdivisions (1) and (2), subsection (a), section five of this article and the rules promulgated hereunder, which time may not be unreasonable.

Pursuant to West Virginia Code § 22-6A-10(g), any person entitled to submit written comments to the secretary pursuant to subsection (a), section eleven of this article, shall also be entitled to receive from the secretary a copy of the permit as issued or a copy of the order modifying or denying the permit if the person requests receipt of them as a part of the written comments submitted concerning the permit application. Such persons may request, at the time of submitting written comments, notice of the permit decision and a list of persons qualified to test water.

RECEIVED
Office of Oil and Gas
JUL 01 2024
WV Department of
Environmental Protection

08/09/2024

WW-6A
(8-13)

4704902558
API NO. 47-
OPERATOR WELL NO. 12H
Well Pad Name: Elliott

Notice is hereby given by:


Well Operator: EQT Production Company
Telephone: 724-746-9073
Email: jzavatchan@eqt.com



Address: 400 Woodcliff Drive
Canonsburg, PA 15317
Facsimile: 412-395-2974

Oil and Gas Privacy Notice:

The Office of Oil and Gas processes your personal information, such as name, address and telephone number, as part of our regulatory duties. Your personal information may be disclosed to other State agencies or third parties in the normal course of business or as needed to comply with statutory or regulatory requirements, including Freedom of Information Act requests. Our office will appropriately secure your personal information. If you have any questions about our use or your personal information, please contact DEP's Chief Privacy Officer at depprivacyofficer@wv.gov.



Subscribed and sworn before me this 20th day of June, 2024.
Olivia Wilson Notary Public
My Commission Expires Oct. 25, 2027

RECEIVED
Office of Oil and Gas
JUL 01 2024
WV Department of
Environmental Protection

08/09/2024

WW-6A4
(1/12)

**STATE OF WEST VIRGINIA
DEPARTMENT OF ENVIRONMENTAL PROTECTION, OFFICE OF OIL AND GAS
NOTICE OF INTENT TO DRILL**

Pursuant to W. Va. Code § 22-6A-16(b), the Notice of Intent to Drill is only required if the notice requirements of W. Va. Code § 22-6A-10(a) have NOT been met or if the Notice of Intent to Drill requirement has NOT been waived in writing by the surface owner.

Notice Time Requirement: Notice shall be provided at least **TEN (10)** days prior to filing a permit application.

Date of Notice: 05/24/2024 **Date Permit Application Filed:** 05/24/24

Delivery method pursuant to West Virginia Code § 22-6A-16(b)

- HAND DELIVERY
- CERTIFIED MAIL RETURN RECEIPT REQUESTED

Pursuant to W. Va. Code § 22-6A-16(b), at least ten days prior to filing a permit application, an operator shall, by certified mail return receipt requested or hand delivery, give the surface owner notice of its intent to enter upon the surface owner's land for the purpose of drilling a horizontal well: *Provided*, That notice given pursuant to subsection (a), section ten of this article satisfies the requirements of this subsection as of the date the notice was provided to the surface owner: *Provided, however*, That the notice requirements of this subsection may be waived in writing by the surface owner. The notice, if required, shall include the name, address, telephone number, and if available, facsimile number and electronic mail address of the operator and the operator's authorized representative.

Notice is hereby provided to the SURFACE OWNER(s):

Name: Marion County Coal Resources, Inc.
Address: 46226 National Road
St. Clairsville, OH 43950

Name: _____
Address: _____

Notice is hereby given:

Pursuant to West Virginia Code § 22-6A-16(b), notice is hereby given that the undersigned well operator has an intent to enter upon the surface owner's land for the purpose of drilling a horizontal well on the tract of land as follows:

State:	West Virginia	UTM NAD 83	Easting:	553103.606
County:	Marion		Northing:	4377497.596
District:	Mannington	Public Road Access:		CR 5
Quadrangle:	Glover Gap	Generally used farm name:		Elliott
Watershed:	Tributary of Dents Run			

This Notice Shall Include:

Pursuant to West Virginia Code § 22-6A-16(b), this notice shall include the name, address, telephone number, and if available, facsimile number and electronic mail address of the operator and the operator's authorized representative. Additional information related to horizontal drilling may be obtained from the Secretary, at the WV Department of Environmental Protection headquarters, located at 601 57th Street, SE, Charleston, WV 25304 (304-926-0450) or by visiting www.dep.wv.gov/oil-and-gas/pages/default.aspx.

Notice is hereby given by:

Well Operator: EQT Production Company
Address: 400 Woodcliff Drive
Canonsburg, PA 15317
Telephone: 412-584-3132
Email: JZavatchan@eqt.com
Facsimile: 412-395-2974

Authorized Representative: John Zavatchan
Address: 400 Woodcliff Drive
Canonsburg, PA 15317
Telephone: 412-584-3132
Email: JZavatchan@eqt.com
Facsimile: 412-395-2974

Oil and Gas Privacy Notice:

The Office of Oil and Gas processes your personal information, such as name, address and telephone number, as part of our regulatory duties. Your personal information may be disclosed to other State agencies or third parties in the normal course of business or as needed to comply with statutory or regulatory requirements, including Freedom of Information Act requests. Our office will appropriately secure your personal information. If you have any questions about our use or your personal information, please contact DEP's Chief Privacy Officer at depprivacyofficer@wv.gov.

RECEIVED
Office of Oil and Gas

JUL 01 2024

WV Department of
Environmental Protection
08/09/2024

STATE OF WEST VIRGINIA
DEPARTMENT OF ENVIRONMENTAL PROTECTION, OFFICE OF OIL AND GAS
NOTICE OF PLANNED OPERATION

Notice Time Requirement: notice shall be provided no later than the filing date of permit application.

Date of Notice: 06/19/2024 **Date Permit Application Filed:** 06/28/24

Delivery method pursuant to West Virginia Code § 22-6A-16(c)

- CERTIFIED MAIL HAND
- RETURN RECEIPT REQUESTED DELIVERY

Pursuant to W. Va. Code § 22-6A-16(c), no later than the date for filing the permit application, an operator shall, by certified mail return receipt requested or hand delivery, give the surface owner whose land will be used for the drilling of a horizontal well notice of the planned operation. The notice required by this subsection shall include: (1) A copy of this code section; (2) The information required to be provided by subsection (b), section ten of this article to a surface owner whose land will be used in conjunction with the drilling of a horizontal well; and (3) A proposed surface use and compensation agreement containing an offer of compensation for damages to the surface affected by oil and gas operations to the extent the damages are compensable under article six-b of this chapter. (d) The notices required by this section shall be given to the surface owner at the address listed in the records of the sheriff at the time of notice.

Notice is hereby provided to the SURFACE OWNER(s)

(at the address listed in the records of the sheriff at the time of notice):

Name: Marion County Coal Resources, Inc.	Name: _____
Address: 46226 National Road	Address: _____
St. Clairsville, OH 43950	

Notice is hereby given:

Pursuant to West Virginia Code § 22-6A-16(c), notice is hereby given that the undersigned well operator has developed a planned operation on the surface owner's land for the purpose of drilling a horizontal well on the tract of land as follows:

State: West Virginia	UTM NAD 83	Easting: 553103.606
County: Marion		Northing: 4377497.596
District: Mannington	Public Road Access: CR 5	
Quadrangle: Glover Gap	Generally used farm name: Elliott	
Watershed: Tributary of Dents Run		

This Notice Shall Include:

Pursuant to West Virginia Code § 22-6A-16(c), this notice shall include: (1) A copy of this code section; (2) The information required to be provided by W. Va. Code § 22-6A-10(b) to a surface owner whose land will be used in conjunction with the drilling of a horizontal well; and (3) A proposed surface use and compensation agreement containing an offer of compensation for damages to the surface affected by oil and gas operations to the extent the damages are compensable under article six-b of this chapter. Additional information related to horizontal drilling may be obtained from the Secretary, at the WV Department of Environmental Protection headquarters, located at 601 57th Street, SE, Charleston, WV 25304 (304-926-0450) or by visiting www.dep.wv.gov/oil-and-gas/pages/default.aspx.

Well Operator: EQT Production Company	Address: 400 Woodcliff Drive
Telephone: 724-746-9073	Canonsburg, PA 15317
Email: jzavatchan@eqt.com	Facsimile: 412-395-2974

Oil and Gas Privacy Notice:

The Office of Oil and Gas processes your personal information, such as name, address and telephone number, as part of our regulatory duties. Your personal information may be disclosed to other State agencies or third parties in the normal course of business or as needed to comply with statutory or regulatory requirements, including Freedom of Information Act requests. Our office will appropriately secure your personal information. If you have any questions about our use or your personal information, please contact DEP's Chief Privacy Officer at depprivacyofficer@wv.gov.

RECEIVED
Office of Oil and Gas

JUL 01 2024

WV Department of
Environmental Protection

08/09/2024



4704902558

WEST VIRGINIA DEPARTMENT OF TRANSPORTATION

Division of Highways

Office of the District Engineer/Manager

District Four

Post Office Box 4220 · Clarksburg, West Virginia 26302 · (304) 842-1500

Alanna J. Keller, P.E.
Deputy Secretary of Transportation
Deputy Commissioner of Highways

Jimmy Wriston, P. E.
Secretary of Transportation
Commissioner of Highways

April 5, 2024

James A. Martin, Chief
Office of Oil and Gas
Department of Environmental Protection
601 57th Street, SE
Charleston, WV 25304

Subject: DOH Permit for the Elliott Well Pad, Marion County
Elliott 12H Well Site

Dear Mr. Martin,

This well site will be accessed from a DOH permit #04-2020-0295 which has been issued to EQT Production Company for access to the State Road for a well site located off Marion County Route 5 SLS MP 1.214.

This operator is in compliance with §22-6A-20 of the WV Code. Operator has signed a STATEWIDE OIL AND GAS ROAD MAINTENANCE BONDING AGREEMENT and provided the required Bond. This operator is currently in compliance with the DOH OIL AND GAS POLICY dated March 6, 2023. This letter is valid for permitting purposes for one year from the date of this letter.

Very Truly Yours,

Lacy D. Pratt
Central Office O&G Coordinator

Cc: Becky Shrum
EQT Production Company
OM, D-4
File

RECEIVED
Office of Oil and Gas

JUL 01 2024

WV Department of
Environmental Protection

08/09/2024

Anticipated Frac Additives
Chemical Names and CAS Numbers

<u>Material</u>	<u>Ingredient</u>	<u>CAS Number</u>
Sand (Proppant)	Silica Substrate	14808-60-7
Water	Water	7732-18-5
Hydrochloric Acid (HCl)	Hydrogen Chloride	7647-01-0
Friction Reducer	Copolymer of 2-propenamide	Proprietary
	Petroleum Distillate	64742-47-8
	Oleic Acid Diethanolamide	93-83-4
	Alcohols, C12-16, ethoxylated	68551-12-2
	Ammonium chloride ((NH ₄)Cl)	12125-02-9
Biocide	Glutaraldehyde	111-30-8
	Alkyl dimethyl benzyl ammonium chloride	68391-01-5
	Didecyl dimethyl ammonium chloride	7173-51-5
	Non-hazardous substances	Proprietary
Scale Control	Bis(HexaMethylene Triamine Penta(Methylene Phosphonic Acid))(BHMT)	34690-00-1
	Non-hazardous substances	Proprietary
Acid Chelating Agent	Ferriplex 66	
	Citric Acid	77-92-9
	Acetic Acid	64-19-7
Corrosion Inhibitor	PLEXHIB 166	
	Methanol	67-56-1
	Alcohols, C14-15, ethoxylated	68951-67-7

RECEIVED
Office of Oil and Gas

JUL 01 2024

WV Department of
Environmental Protection

08/09/2024

OPERATOR: EQT Production Company WELL NO: 12H

PAD NAME: Elliott

REVIEWED BY: John Zavatchan SIGNATURE: 

WELL RESTRICTIONS CHECKLIST

HORIZONTAL 6A WELL

Well Restrictions

- At Least 100 Feet from Pad and LOD (including any E&S Control Feature) to any Perennial Stream, Lake, Pond, Reservoir or Wetland; OR
 - DEP Waiver and Permit Conditions
- At Least 300 Feet from Pad and LOD (including any E&S Control Feature) to any Naturally Producing Trout Stream; OR
 - DEP Waiver and Permit Conditions
- At Least 1000 Feet from Pad and LOD (including any E&S Control Feature) to any Groundwater Intake or Public Water Supply; OR
 - DEP Waiver and Permit Conditions
- At Least 250 Feet from an Existing Water Well or Developed Spring to Well Being Drilled; OR
 - Surface Owner Waiver and Recorded with County Clerk, OR
 - DEP Variance and Permit Conditions
- At Least 625 Feet from an Occupied Dwelling Structure to Center of the Pad; OR
 - Surface Owner Waiver and Recorded with County Clerk, OR
 - DEP Variance and Permit Conditions
- At Least 625 Feet from Agricultural Buildings Larger than 2500 Square Feet to the Center of the Pad; OR
 - Surface Owner Waiver and Recorded with County Clerk, OR
 - DEP Variance and Permit Conditions

RECEIVED
Office of Oil and Gas

JUL 01 2024

WV Department of
Environmental Protection

08/09/2024



west virginia department of environmental protection

Office of Oil and Gas
601 57th Street, S.E.
Charleston, WV 25304
(304) 926-0450
Fax: (304) 926-0452

Austin Caperton, Cabinet Secretary
dep.wv.gov

**ORDER
ISSUED UNDER
WEST VIRGINIA CODE, CHAPTER 22, ARTICLE 6A**

TO: EQT Production Company
625 Liberty Ave., Suite 1700
Pittsburgh, PA 15222

DATE: July 30, 2020
ORDER NO.: 2020-W-3

INTRODUCTION

This Order (hereinafter "Order") is issued by the Office of Oil and Gas (hereinafter "OOG"), by and through its Chief, pursuant to the authority of W. Va. Code §§ 22-1-1, 22-6-1 and 22-6A-1 *et seq.* to EQT Production Company (hereinafter "EQT" or "Operator"), collectively the "Parties."

FINDINGS OF THE CHIEF

In support of this Order, the Chief hereby finds the following:

1. OOG, an office within the West Virginia Department of Environmental Protection, is the agency with the duty and authority to execute and enforce W. Va. Code §22-6-1 and §22-6A-1 *et seq.*, and the rules and regulations promulgated thereunder.
2. EQT is a "person" as defined by W. Va. Code §22-6-1(n), with a corporate address as 625 Liberty Ave., Suite 1700, Pittsburgh, PA 15222.
3. On June 17, 2020 EQT submitted a well work permit application identified as API# 47-049-02498. The proposed well is to be located on the Elliot Pad in the Mannington District of Marion County, West Virginia.
4. On June 17, 2020 EQT requested a waiver for Wetlands 1 and 2 as outlined in Attachment 1, from well location restriction requirements in W. Va. Code §22-6A-12(b) for the well work permit application identified as API# 47-049-02498.

Promoting a healthy environment.

RECEIVED
Office of Oil and Gas

JUL 01 2024

WV Department of
Environmental Protection

08/09/2024

CONCLUSIONS OF LAW

1. West Virginia Code §22-1-6(d) requires, in part, that “in addition to other powers, duties and responsibilities granted and assigned to the secretary by this chapter, the secretary is authorized and empowered to... (3) Enter private lands to make surveys and inspections for environmental protection purposes; to investigate for violations of statutes or rules which the Office of Oil and Gas is charged with enforcing; to serve and execute warrants and processes; to make arrests; issue orders, which for the purposes of this chapter include consent agreements; and to otherwise enforce the statutes or rules which the Office of Oil and Gas is charged with enforcing.”
2. West Virginia Code §22-6A-2(a)(6) requires, in part, that “Concomitant with the broad powers to condition the issuance of well work permits, the secretary should also have broad authority to waive certain minimum requirements of this article when, in his or her discretion, such waiver is appropriate: *Provided*, That the secretary shall submit a written report of the number of waivers granted to the Legislature commencing January 1, 2013, and each year thereafter.”
3. West Virginia Code §22-6A-12(b) requires, in part, that “no well pad may be prepared or well drilled within one hundred feet measured horizontally from any perennial stream, natural or artificial lake, pond or reservoir, or a wetland, or within three hundred feet of a naturally reproducing trout stream. No well pad may be located within one thousand feet of a surface or ground water intake of a public water supply. The distance from the public water supply as identified by the Office of Oil and Gas shall be measured as follows: (1) For a surface water intake on a lake or reservoir, the distance shall be measured from the boundary of the lake or reservoir. (2) For a surface water intake on a flowing stream, the distance shall be measured from a semicircular radius extending upstream of the surface water intake. (3) For a groundwater source, the distance shall be measured from the wellhead or spring. The Office of Oil and Gas may, in its discretion, waive these distance restrictions upon submission of a plan identifying sufficient measures, facilities or practices to be employed during well site construction, drilling and operations to protect the waters of the state. A waiver, if granted, shall impose any permit conditions as the secretary considers necessary.”

RECEIVED
Office of Oil and Gas

JUL 01 2024

WV Department of
Environmental Protection

Order No. 2020-W-3
Page 2

08/09/2024

ORDER

West Virginia Code §22-6A-12(b) requires, in part, that “no well pad may be prepared or well drilled within one hundred feet measured horizontally from any perennial stream, natural or artificial lake, pond or reservoir, or a wetland. The Office of Oil and Gas grants the request for a waiver for Wetlands 1 and 2 from well location restriction requirements in W. Va. Code §22-6A-12(b) for the well work permit application identified as API# 47-049-02498. The Office of Oil and Gas hereby **ORDERS** that EQT shall meet the following site construction and operational requirements for the Elliot Well Pad:

- a. A berm shall be constructed around the perimeter of the pad to contain any potential spills and storm water runoff. Berm is to be at least twenty-four inches (24”) in height;
- b. Erosion control blankets shall be installed on all slopes and down gradient locations of the pad as erosion and sediment controlling BMPs;
- c. Wetlands 1 and 2 shall be protected by a layer of Super Silt Fence. The manifold pad will be graded so that no runoff will not leave the pad. This along with temporary and permanent vegetative cover will prevent sediment from reaching the wetlands
- d. Disturbed areas not used for operations shall be seeded and mulched per the seeding tables in the WVDEP-OOG Erosion and Sediment Control Manual;
- e. Drill cuttings and associated drilling mud shall be disposed of in a permitted landfill;
- f. Waste generated by the flowback treatment systems shall be sent to offsite disposal at a permitted landfill;
- g. Weekly site inspections shall be conducted to monitor and maintain the integrity of the BMP storm water controls;
- h. Weekly storm water and spill prevention inspections shall be conducted focusing on storm water and spill prevention BMPs and maintenance of these BMPs;
- i. Inspections of the storm water and spill prevention measures shall be conducted after any major storm event defined as a half inch (½”) rain within any twenty-four (24) hour period;
- j. Pad inspections shall be conducted no less than once a week to identify and mitigate potential deficiencies;
- k. All records from inspections shall be maintained on site for the life of the project and be available upon request.

RECEIVED
Office of Oil and Gas
JUL 01 2024
WV Department of
Environmental Protection
Order No. 2020-W-3
Page 3

08/09/2024

4704902558

Thus ORDERED, the 30th day of July, 2020.

IN THE NAME OF THE STATE OF WEST VIRGINIA:

OFFICE OF OIL AND GAS
DEPARTMENT OF ENVIRONMENTAL PROTECTION
STATE OF WEST VIRGINIA

By: **James Martin** Digitally signed by James Martin
Date: 2020.07.30 10:04:36 -0400
JAMES A. MARTIN, CHIEF

RECEIVED
Office of Oil and Gas

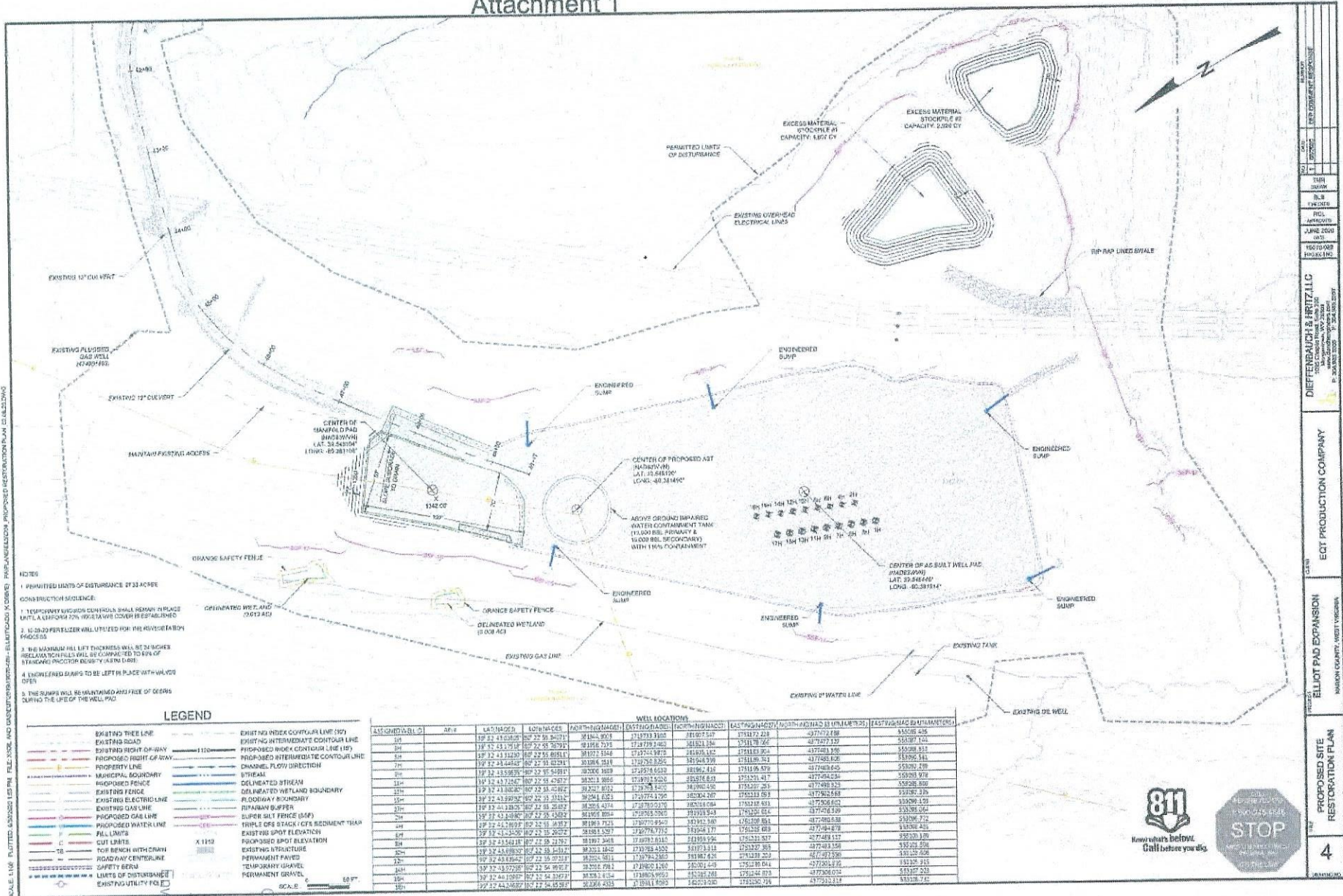
JUL 01 2024

WV Department of
Environmental Protection

Order No. 2020-W-3
Page 4

08/09/2024

Attachment 1



PROJECT: ELLIOTT PAD EXPANSION
 CLIENT: EGT PRODUCTION COMPANY
 PREPARED BY: DIERFENAUER & HARTZ, LLC
 DATE: 06/20/2024
 SCALE: AS SHOWN
 SHEET: 4704902558
 TOTAL SHEETS: 10
 DATE: 06/20/2024
 PROJECT: ELLIOTT PAD EXPANSION

4704902558

RECEIVED
 Office of Oil and Gas
 JUL 01 2024
 Environmental Protection

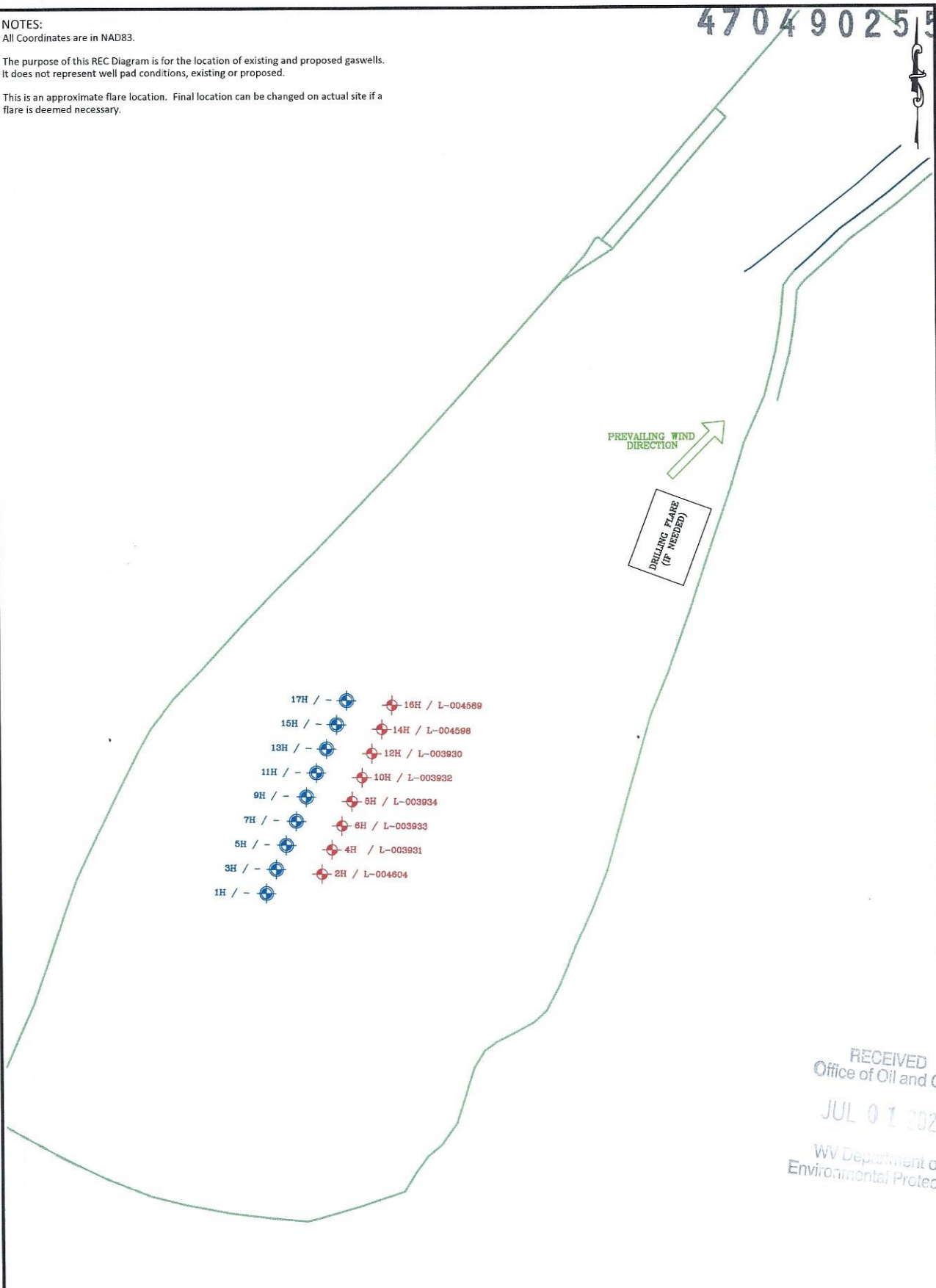


4704902558

NOTES:
All Coordinates are in NAD83.

The purpose of this REC Diagram is for the location of existing and proposed gaswells.
It does not represent well pad conditions, existing or proposed.

This is an approximate flare location. Final location can be changed on actual site if a
flare is deemed necessary.



- 17H / - 16H / L-004589
- 15H / - 14H / L-004598
- 13H / - 12H / L-003930
- 11H / - 10H / L-003932
- 9H / - 8H / L-003934
- 7H / - 6H / L-003933
- 5H / - 4H / L-003931
- 3H / - 2H / L-004604
- 1H / -

PREVAILING WIND DIRECTION

DRILLING FLARE (IF NEEDED)

RECEIVED
Office of Oil and Gas
JUL 01 2024
WV Department of
Environmental Protection

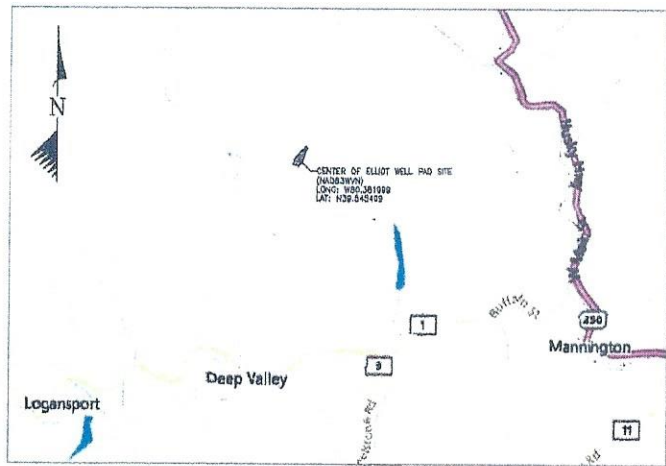
LEGEND		REVISED BY:	DATE:
	= Compliance Well	Chris Harmon	6/10/2024
	= Existing Wells		
	= Future Wells		
	= Pad & Berm		
	= Access Road		

Flare Map
Mannington Twp, Marion Co., WV
Scale: 1" = 50'

08/09/2024

4704902558

ELLIOTT WELL PAD SITE MARION COUNTY, WEST VIRGINIA FOR EQT PRODUCTION COMPANY



ELLIOTT NAD 27 WELL LOCATIONS				
WELL #	WELL STATUS	LAT	LONG	EASTING
1H	EXISTING	39.545205	-80.382372	381907.81
3H	EXISTING	39.545244	-80.382352	381921.62
5H	EXISTING	39.545282	-80.382332	381935.44
7H	EXISTING	39.545320	-80.382312	381949.26
9H	EXISTING	39.545357	-80.382290	381962.92
11H	EXISTING	39.545396	-80.382271	381976.83
13H	EXISTING	39.545434	-80.382251	381990.71
15H	EXISTING	39.545472	-80.382231	382004.53
17H	EXISTING	39.545510	-80.382210	382018.34
2H	PROPOSED	39.545235	-80.382358	381915.342
4H	PROPOSED	39.545274	-80.382338	381929.369
6H	PROPOSED	39.545312	-80.382318	381943.397
8H	PROPOSED	39.545350	-80.382298	381957.424
10H	PROPOSED	39.545388	-80.382277	381971.451
12H	PROPOSED	39.545426	-80.382257	381985.478
14H	PROPOSED	39.545464	-80.382237	382000.445
16H	PROPOSED	39.545502	-80.382217	382015.462

INDEX	
DRAWING NO.	TITLE
1	TITLE SHEET
2	PLAN VIEW

SCALE IN FEET
0 2000 4000
PROJECT NO. 21005
JANUARY 13, 2021

REVISIONS	



KEYSTONE
CONSULTANTS, LLC
32 EAST MAIN STREET
CARNEGIE, PA 15106
TEL: 724.838.4400 FAX: 724.838.4401
www.keystoneconsultants.net

DATE	01/13/2021
DRAWN BY	DLB
CHECKED BY	TAS
DESIGNED BY	TAS
SCALE	AS SHOWN
PROJECT	21005
DATE	01/13/2021
SCALE	AS SHOWN
PROJECT	21005

ELLIOTT PAD AS-BUILT
MARION COUNTY, WEST VIRGINIA

TITLE SHEET

DRAWING NUMBER	01
SHEET 01 OF 01	
REVISION	0



RECEIVED
 Office of Oil and Gas
 WV Department of
 Environmental Protection
 JUL 01 2024

Ky Willett