

LATITUDE 39 32 30

LONGITUDE 80 07 30



1.35  
0.45W

7'5 OGIS topo location

7.5' loc \_\_\_\_\_ 15' loc \_\_\_\_\_  
(calc.) \_\_\_\_\_

Company \_\_\_\_\_

Farm CONSOL COAL #97 MINE 1

Quad GRANT TOWN

County MARION

District FAIRMONT

WELL LOCATION MAP

File No. 30105



NOTICE OF INTENTION TO PLUG AND ABANDON WELL

(REQUIRED BY SECTION 9, ARTICLE 4, CHAPTER 22 OF THE CODE)

WEST VIRGINIA DEPARTMENT OF MINES

OIL AND GAS DIVISION

To THE DEPARTMENT OF MINES,  
Charleston, W. Va.

Consolidation Coal Company  
COAL OPERATOR OR COAL OWNER

Fairmont, W. Va.

ADDRESS

The Consolidation Coal Company

NAME OF WELL OPERATOR

Fairmont, West Virginia

COMPLETE ADDRESS

March 9, 19 35

WELL TO BE ABANDONED

Fairmont District

ADDRESS

Marion County

LEASE OR PROPERTY OWNER

Well No. 1 (No. 97 Mine) (salt well)

ADDRESS

Consolidation Coal Company Tr. Farm

Gentlemen:—

The undersigned well operator is about to abandon the above described well and will commence the work of plugging and abandoning said well on the 18th day of March, 19 35, (which date shall not be less than five days after the day on which this notice so mailed is received, or in due course should be received by the Department of Mines).

This notice is given you in order that your respective representatives may be present at the plugging and filling of said well. You are further notified that whether you are represented or not represented the undersigned will proceed on that date, or shortly thereafter, to plug and fill said well in the manner required by Section 10, Article 4, Chapter 22 of the Code and given in detail on the reverse side of this notice, in "Work Order."

This notice is being mailed by registered mail to each of you at the above addresses on the above date.

Very truly yours,

The Consolidation Coal Company

Well Operator.

NOTE: Upon the abandonment of all wells drilled prior to June 1, 1929, a plat prepared by a competent engineer, showing the district and county in which the tract of land is located, the name and acreage of same, the names of the owners of adjacent tracts, and the location of the shaft to be abandoned well, determined by survey, and the courses and distances of such well from two permanent points or landmarks on said tract, shall be submitted with this notice.

(Over)



Well to be plugged and filed as follows:

see letter

*To the Department of Mines,  
Coal Owner or Operator,  
Lease or Property Owner.*

Gentlemen:

This "work order" is submitted for your approval and concurrence and unless notified of your disapproval or non-concurrence, the undersigned will proceed with the plugging and filling of said well in the above described manner on the date stated in the notice of intention to plug and abandon the said well on opposite side of this sheet.

Very truly yours,

.....  
Well Operator.

No objections have been filed by the coal owner or coal operator, or any available adjacent lease or property owners or interposed by the Department of Mines to the manner herein described for the plugging and filling of the well above mentioned. Therefore, the same is hereby approved this.....day

of....., 190.....

DEPARTMENT OF MINES  
Oil and Gas Division

By: .....

NOTE: This "work order" must be filed in duplicate, one copy for the files of the Department of Mines and the other to be approved or corrected and returned to the well operator as his authority for plugging said well.



Street Car Line  
1073

B. & O. R.R. Co - Paw Paw Branch  
Elev. 872.6

No surface indication of bed.  
Located in Railroad embankment

U.S. Highway No. 19  
Elev. 866.8


Bed level 847.0

MICHIGAN RIVER

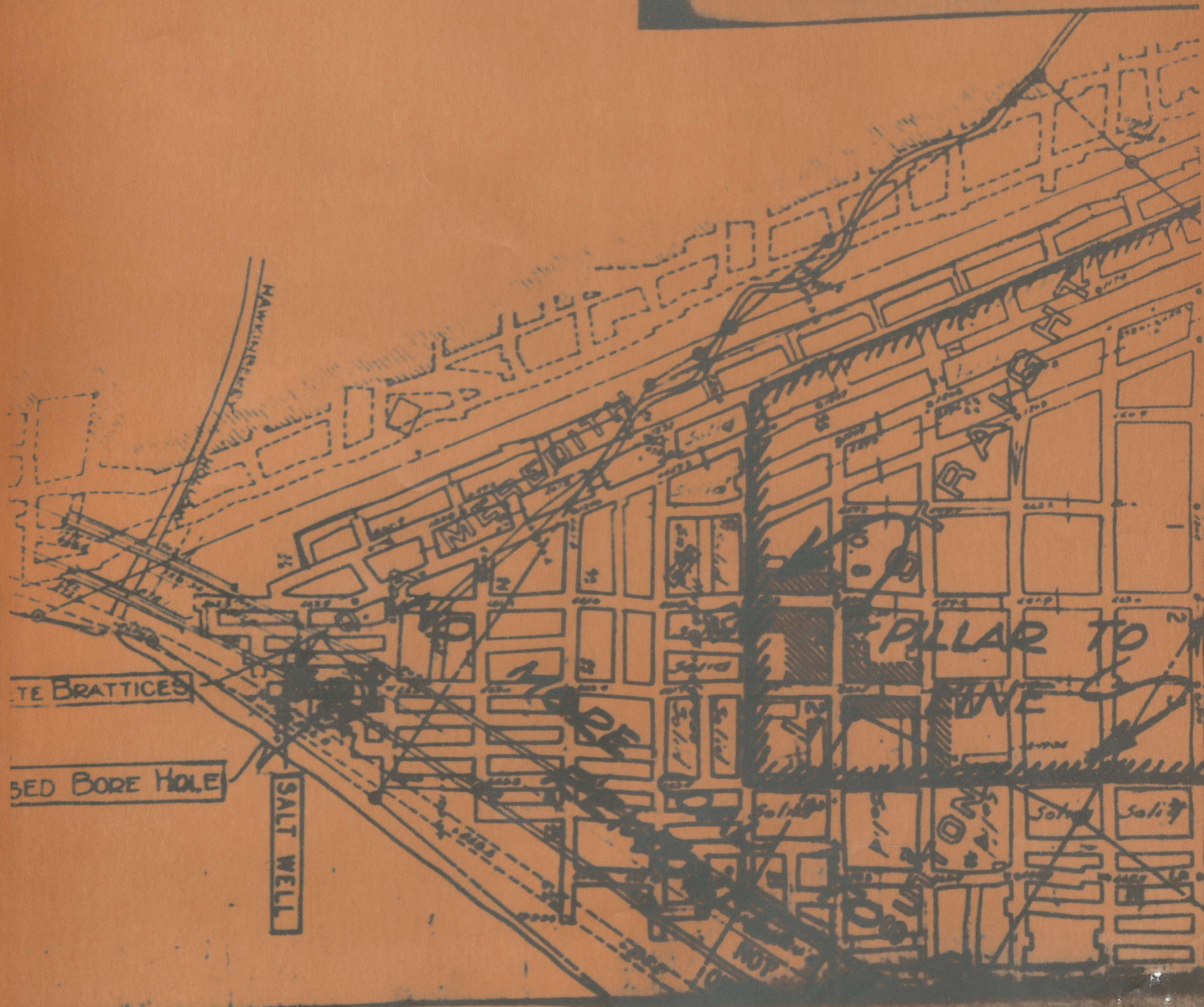
MINE

DAKOTA


from line  
to point  
pillar here











THE C. C. CO.  
NO. 97 MINE

Solid  
Solid  
Solid  
Solid

MONONGAHELA WEST PENN. R.R.  
U.S. R.R.

NOT OWNED

Solid Solid Solid Solid

NO. 100 FEET

LAMP  
PIT

54  
38



BETHLEHEM

MONONGAHELA RIVER

SALT WELL

SCALE 1"=100'

Station	6223
Surface	9763
Bottom coal	1900
Pipe above ground	1921
Total difference	

